

Volume 12, Number 2 - 1970

---

# RADIOCARBON

Published by

THE AMERICAN JOURNAL OF SCIENCE

Editors

EDWARD S. DEEVEY - RICHARD FOSTER FLINT  
J. GORDON OGDEN, III - IRVING ROUSE

Managing Editor

RENEE S. KRA

---

YALE UNIVERSITY  
NEW HAVEN, CONNECTICUT

QC  
798  
D3  
A48

# RADIOCARBON

Editors: EDWARD S. DEEVEY—RICHARD FOSTER FLINT—J. GORDON OGDEN, III—IRVING ROUSE  
Managing Editor: RENEE S. KRA

Published by

## THE AMERICAN JOURNAL OF SCIENCE

Editors: JOHN RODGERS AND JOHN H. OSTROM

Published semi-annually, in Winter and Summer, at Yale University, New Haven, Connecticut.

Subscription rate \$30.00 (for institutions), \$20.00 (for individuals), available only by volume.

All correspondence and manuscripts should be addressed to the Managing Editor, RADIOCARBON, Box 2161, Yale Station, New Haven, Connecticut 06520.

### INSTRUCTIONS TO CONTRIBUTORS

Manuscripts of radiocarbon papers should follow the recommendations in *Suggestions to Authors*, 5th ed.\* All copy must be typewritten in *double space* (including the bibliography); manuscripts for vol. 13, no. 1 must be submitted in *duplicate* by February 1, 1971, and for vol. 13, no. 2 by August 1, 1971.

*Description* of samples, in date lists, should follow as closely as possible the style shown in this volume. Each separate entry (date or series) in a date list should be considered an *abstract*, prepared in such a way that descriptive material is distinguished from geologic or archaeologic interpretation, but description and interpretation must be both brief and informative. Date lists should therefore not be preceded by abstracts, but abstracts of the more usual form should accompany all papers (e.g. geochemical contributions) that are directed to specific problems.

Each description should include the following data, if possible in the order given:

1. Laboratory number, descriptive name (ordinarily that of the locality of collection), and the date expressed in years B.P. (before present, *i.e.*, before A.D. 1950) and, for finite dates, in years A.D./B.C. The standard error following the date should express, within limits of  $\pm 1\sigma$ , the laboratory's estimate of the accuracy of the radiocarbon measurement, as judged on physicochemical (not geologic or archaeologic) grounds.

2. Substance of which the sample is composed; if a plant or animal fossil, the scientific name if possible; otherwise the popular name; but not both. Also, where pertinent, the name of the person identifying the specimen.

3. Precise geographic location, including latitude-longitude coordinates.

4. Occurrence and stratigraphic position in precise terms.

5. Reference to relevant publications. Citations within a description should be to author and year, with specific pages wherever appropriate. References to published date lists should cite the sample no., journal (R. for Radiocarbon), year, vol., and specific page (e.g., M-1832, R., 1968, v. 10, p. 97). Full bibliographic references are listed alphabetically at the end of the manuscript, in the form recommended in *Suggestions to Authors*.

6. Date of collection and name of collector.

7. Name of person submitting the sample to the laboratory, and name and address of institution or organization with which submitter is affiliated.

8. Comment, usually comparing the date with other relevant dates, for each of which sample numbers and references must be quoted, as prescribed above. Interpretive material, summarizing the significance and implicitly showing that the radiocarbon measurement was worth making, belongs here, as do technical matters, e.g., chemical pretreatment, special laboratory difficulties, etc.

*Illustrations* should not be included unless absolutely essential. They should be original drawings, although photographic reproductions of line drawings are sometimes acceptable, and should accompany the manuscript in any case, if the originals exceed 9 to 12 inches in size.

*Reprints.* Thirty copies of each article, without covers, will be furnished without cost. Additional copies and printed covers can be specially ordered.

*Back issues.* Back issues (vols. 1-9) are available at a reduced rate to subscribers at \$52.00 a set, includes postage; vol. 10 and subsequent volumes are \$20.00 for individual subscribers and \$30.00 for institutions; single issues \$10.00 each; comprehensive index \$10.00 each.

\* *Suggestions to authors* of the reports of the United States Geological Survey, 5th ed., Washington, D. C., 1958 (Government Printing Office, \$1.75).

## NOTICE TO READERS

**Half life of  $C^{14}$ .** In accordance with the decision of the Fifth Radiocarbon Dating Conference, Cambridge, 1962, **all dates published in this volume (as in previous volumes) are based on the Libby value,  $5570 \pm 30$  yr,** for the half life. This decision was reaffirmed at the  $H^3$  and  $C^{14}$  Conference, Pullman, Washington, 1965. Because of various uncertainties, when  $C^{14}$  measurements are expressed as dates in years B.P. the dates are arbitrary, and refinements that take some but not all uncertainties into account may be misleading. As stated in Professor Harry Godwin's letter to **Nature** (v. 195, no. 4845, p. 984, September 8, 1962), the mean of three new determinations of the half life,  $5730 \pm 40$  yr, is regarded as the best value now obtainable. Published dates can be converted to this basis by multiplying them by 1.03.

**A.D./B.C. dates.** As agreed at the Cambridge Conference in 1962, A.D. 1950 is accepted as the standard year of reference for all dates, whether B.P. or in the A.D./B.C. system.

**Meaning of  $\delta C^{14}$ .** In Volume 3, 1961, we indorsed the notation  $\Delta$  (Lamont VIII, 1961) for geochemically interesting measurements of  $C^{14}$  activity, corrected for isotopic fractionation in samples and in the NBS oxalic-acid standard. The value of  $\delta C^{14}$  that entered the calculation of  $\Delta$  was defined by reference to Lamont VI, 1959, and **was corrected for age.** This fact has been lost sight of, by the editors as well as by authors, and recent papers have used  $\delta C^{14}$  as the **observed** deviation from the standard. This is of course the more logical and self-explanatory meaning, and cannot be abandoned now without confusion; moreover, except in tree-ring-dated material, it is rarely possible to make an age correction that is independent of the  $C^{14}$  age. In the rare instances where  $\Delta$  or  $\delta C^{14}$  are used for samples whose age is both appreciable and known, we assume that authors will take special care to make their meaning clear; reference merely to " $\Delta$  as defined by Broecker and Olson (Lamont VIII)" is not adequate.

**Radiocarbon Measurements: Comprehensive Index, 1950-1965.** This index, covering all published  $C^{14}$  measurements through Volume 7 of **RADIOCARBON**, and incorporating revisions made by all laboratories, has been published. It is available to all subscribers to **RADIOCARBON** at ten dollars U.S. per copy.

**Publication schedule.** Volume 10 and subsequent volumes are published in two semi-annual issues, in Winter and in Summer. Deadlines for manuscripts have been changed to 1 August and 1 February. Because of the recent rise in the number of manuscripts and laboratories, our publication schedule may be slightly delayed in the future. Contributors who meet our deadlines will be given priority but not guaranteed publication in the following issue.

**List of laboratories.** The comprehensive list of laboratories that has appeared hitherto at the end of each issue will now appear only once a year, in the second number of each volume.

**Index.** Beginning with Volume 11, all dated samples now appear in index form at the end of the second number of each volume.

Volume 12, Number 2 - 1970

---

# RADIOCARBON

Published by  
THE AMERICAN JOURNAL OF SCIENCE

Editors  
EDWARD S. DEEVEY — RICHARD FOSTER FLINT  
J. GORDON OGDEN, III — IRVING ROUSE

Managing Editor  
RENEE S. KRA

---

YALE UNIVERSITY  
NEW HAVEN, CONNECTICUT

---

## CONTENTS

	<i>J. A. Lowdon</i> Carbon-Isotope Fractionation During Dry Combustion of Oxalic Acid	347
AERIK	<i>Kyung Rin Yang</i> Atomic Energy Research Institute of Korea Radiocarbon Measurements I	350
ALG	<i>O. Rahmouni, C. Roussillot, and F. Armanet</i> Algiers Radiocarbon Measurements I	353
B	<i>H. Oeschger, T. Riesen, and J. C. Lerman</i> Bern Radiocarbon Dates VII	358
Birm	<i>F. W. Shotton, D. J. Blundell, and R. E. G. Williams</i> Birmingham University Radiocarbon Dates IV	385
Blu	<i>G. Kohl and H. Quitta</i> Berlin Radiocarbon Measurements IV	400
Gif	<i>G. Delibrias, M. T. Guillier, and J. Labeyrie</i> Gif Natural Radiocarbon Measurements V	421
GrN	<i>J. C. Vogel</i> Groningen Radiocarbon Dates IX	444
GSC	<i>J. A. Lowdon, R. Wilmeth, and W. Blake, Jr.</i> Geological Survey of Canada Radiocarbon Dates X	472
GU	<i>M. Ergin, D. D. Harkness, and A. Walton</i> Glasgow University Radiocarbon Measurements II	486
GU	<i>M. S. Baxter and A. Walton</i> Glasgow University Radiocarbon Measurements III	496
ISGS	<i>Stephen M. Kim</i> Illinois State Geological Survey Radiocarbon Dates II	503
IVIC	<i>M. A. Tamers</i> Instituto Venezolano de Investigaciones Cientificas Natural Radiocarbon Measurements V	509
KI	<i>H. Willkomm and H. Erlenkeuser</i> University of Kiel Radiocarbon Measurements V	526
Lu	<i>Sören Håkansson</i> University of Lund Radiocarbon Dates III	534
Lv	<i>E. Gilot</i> Louvain Natural Radiocarbon Measurements IX	553
N	<i>Fumio Yamasaki, Tatsuji Hamada, and Chikako Hamada</i> RIKEN Natural Radiocarbon Measurements VI	559
P	<i>Barbara Lawn</i> University of Pennsylvania Radiocarbon Dates XIII	577
Q	<i>V. R. Switsur, M. A. Hall, and R. G. West</i> University of Cambridge Natural Radiocarbon Measurements IX	590
R	<i>M. Alessio, F. Bella, S. Improta, G. Belluomini, C. Cortesi, and B. Turi</i> University of Rome Carbon-14 Dates VIII	599
Tx	<i>S. Valastro, Jr. and E. Mott Davis</i> University of Texas at Austin Radiocarbon Dates VIII	617
WIS	<i>M. M. Bender, R. A. Bryson, and D. A. Baerweis</i> University of Wisconsin Radiocarbon Dates VIII	640
	List of Laboratories	644
	Index to Volume 12	654

# Radiocarbon

1970

## CARBON-ISOTOPE FRACTIONATION DURING DRY COMBUSTION OF OXALIC ACID

J. A. LOWDON

Geological Survey of Canada, Ottawa, Canada

Grey *et al.* (1969) have discussed the problems that arise when using the wet oxidation method for the preparation of CO<sub>2</sub> from oxalic acid and suggest that, although offering an effective substitute, the dry combustion method also has problems.

Results obtained in this laboratory over the past 9 years indicate that only minor problems arise when using the dry combustion method.

Between January, 1961 and September, 1969, 47 oxalic acid standard CO<sub>2</sub> gas samples were prepared. Until January, 1968, C<sup>13</sup>/C<sup>12</sup> determinations were not available to the laboratory. However, anticipating that carbon isotope ratios would become available in the future, some CO<sub>2</sub> from randomly selected oxalic acid preparations was kept for future analysis. Thirteen such samples have been analyzed (by Isotopes Inc., New Jersey) dating from 1961 to January, 1969. The results are shown in Table 1.

TABLE 1  
δC<sup>13</sup> values for CO<sub>2</sub> from oxalic acid standards prepared by  
the dry combustion method

Date of preparation	CO <sub>2</sub> yield (%) (approx.)	C <sup>13</sup> (‰)* (Relative to PDB standard)
January, 1961	97	-19.4
July, 1962	96	-17.8
September, 1963	100	-18.4
January, 1964	100	-19.5
September, 1964	98	-18.3
January, 1965	100	-17.8
December, 1965	93	-18.2
August, 1966	96	-17.8
October, 1967—Analysis 1	97	-20.1
—Analysis 2	97	-20.2
1967-1968**	96	-18.2
November, 1968	93	-20.6
January, 1969	60	-26.9

\* Analytical error for each determination is  $\pm 0.2\%$ .

\*\* The CO<sub>2</sub> gas on which this determination was carried out was made up of a mixture of 4 individual oxalic acids, prepared between August, 1967 and April, 1968.

It has been determined quantitatively, for the volume of the preparation line used in this laboratory, that the expected yield of  $\text{CO}_2$  for an oxalic acid combustion is ca. 1.5 cms of  $\text{CO}_2$  gas pressure/gm of dry oxalic acid in an expansion volume of 18.5 L. The approximate yields of  $\text{CO}_2$  given in Table 1 were calculated on this basis.

The only result obtained that shows any appreciable amount of fractionation is the preparation of January, 1969 (60% yield). This reaction was stopped intentionally about halfway through completion in order to verify that incomplete combustion results in fractionation of carbon isotopes (Craig, 1961). With respect to the total of 47  $\text{CO}_2$  preparations from oxalic acid, only 4 had yields of less than 90%. Because of the "isotope-yield" correspondence, as is evident in Table 1, 2 of these preparations prepared after January 1969 were discarded and not used for counting purposes. It is now our policy to discard all preparations which do not give greater than 90% of the expected yield. Results show safety in assuming that only slight, or negligible, fractionation occurs if more than 90% of the oxalic acid is converted to  $\text{CO}_2$ . This should not deter workers from obtaining  $\delta\text{C}^{13}$  values as a routine policy, but should lend a little more confidence to the dry combustion method of producing  $\text{CO}_2$  gas from oxalic acid.

Ignoring the final result (January, 1969) listed in Table 1, the average  $\delta\text{C}^{13}$  value is  $-18.9\text{‰}$ , referred to the PDB standard, which agrees with the value of  $-19.0\text{‰}$  determined by Craig (1961).

It was stated earlier that problems encountered in the preparation of  $\text{CO}_2$  from oxalic acid by the dry combustion method used in this laboratory appear to be minor. Apart from the fact that the oxalic acid is given no pretreatment prior to combustion, only one change in the normal procedure for the preparation of other organic samples must be made. The normal procedure is fully described in Lowdon *et al.* (1969) and Lowdon and Blake (1970). For the successful preparation of  $\text{CO}_2$  from oxalic acid, the temperature of the combustion furnace must be lowered from  $700^\circ\text{C}$  (for other organic samples) to  $450^\circ\text{C}$ , thus allowing the reaction to proceed very slowly. The reason for this change is not so much that a rapid reaction may enhance the chances of fractionation, but rather that a higher temperature causes rapid evaporation of the oxalic acid, giving rise to explosive mixtures in the combustion tube.

The results discussed here, and our experience have shown that the dry combustion method of preparing  $\text{CO}_2$  from oxalic acid is reliable and gives reproducible results, provided time and care is taken to convert more than 90% of the carbon to  $\text{CO}_2$ . The major annoyance in the method is the length of time (ca. 4 hrs for 30 gms of oxalic acid) involved in sample preparation.

#### ACKNOWLEDGMENTS

The author wishes to thank W. Dyck, who was in charge of the laboratory from 1959 to 1964, for helpful suggestions for this paper.

Thanks are also extended to numerous laboratory personnel who assisted in the preparation and measurement of the samples.

#### REFERENCES

- Craig, Harmon, 1961, Mass-spectrometer analyses of radiocarbon standards: Radiocarbon, v. 3, p. 1-3.  
Grey, D. C., Damon, P. E., Haynes, C. V., and Long, Austin, 1969, Carbon-isotope fractionation during wet oxidation of oxalic acid: Radiocarbon, v. 11, p. 1-2.  
Lowdon, J. A. and Blake, W., Jr., 1970, Geological Survey of Canada radiocarbon dates IX: Radiocarbon, v. 12, p. 46-86.  
Lowdon, J. A., Wilmeth, R., and Blake, W., Jr., 1969, Geological Survey of Canada radiocarbon dates VIII: Radiocarbon, v. 11, p. 22-42.



**ATOMIC ENERGY RESEARCH INSTITUTE OF KOREA  
RADIOCARBON MEASUREMENTS I**

**KYUNG RIN YANG**

Radiocarbon Dating Laboratory,  
Atomic Energy Research Institute, Seoul, Korea

This radiocarbon dating laboratory was established to complement the research activities in the field of archaeology and geology in Korea. The benzene liquid scintillation counting method (Noakes, Kim, and Stipp, 1965; Noakes, Kim, and Akers, 1967) is employed in this laboratory because of its compatibility with other dating methods and future possibility in application of this procedure to the biomedical research field. The chemical process for converting carbon from a sample to benzene used by this laboratory is briefly outlined below.

The sample is first converted to  $\text{CO}_2$  by combustion or acid digestion in a closed system. The  $\text{CO}_2$  is converted to lithium carbide (Barker, 1953). Acetylene is then obtained by hydrolysis of lithium carbide. Trimerization of acetylene to benzene is carried out with a vanadium-alumina catalyst. In cases of some organic samples such as peat, silt, or wood,  $\text{CO}_2$  is purified by the carbonate formation by absorption of  $\text{CO}_2$  in concentrated ammonium hydroxide and addition of calcium chloride solution. All chemicals used are  $\text{CO}_2$ -free.

To the synthesized benzene, spectrograde benzene is added to make total volume of counting vial. The resulting counting solution contains 0.3% PPO and 0.02% POPOP. The liquid scintillation counter used is from the Beckman Instrument Co., Model LS-100. The background count rate of 4 cc counting vial is about 7.5 cpm, and counting efficiency is about 50%.

Ages are calculated from a  $\text{C}^{14}$  half-life of 5568 years and the modern reference standard is 95% activity of NBS oxalic acid standard. The error ( $1\sigma$ ) quoted is calculated from the uncertainty involved in counting background, NBS oxalic acid standard, and sample.

**ACKNOWLEDGMENTS**

The author expresses his gratitude to Stephen M. Kim, Illinois State Geological Survey, Urbana, Illinois for his generous technical help and for supplying us with interlaboratory check samples during the construction of our laboratory. Also the author gratefully acknowledges the U.S. Atomic Energy Commission, "Atoms in Action" staff members for their help.

**SAMPLE DESCRIPTIONS**

**I. INTERLABORATORY CHECK SAMPLES**

**AERIK-1. Two Creeks, U.S.A.**

Wood, Two Creeks, Forest bed, Wisconsin, dated and reported previously as ISGS-7,  $11,500 \pm 300$  (Radiocarbon, 1969, v. 11, p. 395); Tx-

**$11,510 \pm 150$   
9650 B.C.**

541,  $11,620 \pm 80$  (E. M. Davis, pers. commun.); FSU-3,  $11,245 \pm 450$  (Radiocarbon, 1966, v. 8, p. 46-53); ANU-5,  $11,700 \pm 260$  (Radiocarbon, 1967, v. 9, p. 15-27).

#### **AERIK-2. Danvers Section Z-1**

**$24,000 \pm 870$**

**22,050 B.C.**

Wood, Danvers Sec. Z-1, dated previously as ISGS-12,  $23,900 \pm 200$  (S. M. Kim, pers. commun.); Tx-693,  $23,880 \pm 490$  (E. M. Davis, pers. commun.).

### II. ARCHAEOLOGIC SAMPLES

#### **AERIK-3. Tongnae site**

**$3469 \pm 78$**

**1519 B.C.**

Charcoal fragments from depth 40 to 50 cm below surface in the bottom of hearth built 3 m in diam. at Tongnae site, Tongnae-ku, Pusan, Korea ( $35^{\circ} 10' N$  Lat,  $129^{\circ} 07' E$  Long). Earthenware, animal bone implements, and other animal bones were found in the vicinity of a shell mound of the Early Iron age. Coll. 1968 and subm. by B. S. Han, Natl. Mus. of Korea.

#### **AERIK-4. Yangsan site**

**$2169 \pm 122$**

**219 B.C.**

Charcoal fragments, probably representing cooking fires from Yangsan site, Yangsan-myon, Yangsan-kun, Kyongsang-nam-do, Korea ( $35^{\circ} 20' N$  Lat,  $129^{\circ} 02' E$  Long). Sample from depth 70 to 80 cm in a dwelling area on the hill at ca. +50 m. Near the dwelling area, a shell mound contained earthenware fragments, animal bone implements, oyster, clam, bones of fish, deer, and bear. Coll. 1967 and subm. by B. S. Han.

#### **AERIK-5. Sokchang-ni site, Locality 1**

**$30,690 \pm 3000$**

**28,740 B.C.**

Almost indiscernible charcoal contents were collected from a large amount of soil of an undisturbed layer of the Sokchang-ni site, Loc. 1, Changki-myon, Kongju-kun, Chungchong-nam-do, Korea ( $36^{\circ} 21' N$  Lat,  $127^{\circ} 10' E$  Long). Sample from depth 3.5 to 3.7 m in a roughly circular depression ca. 50 cm in diam. where dark soil color was observed. No stone implements were in this layer, but quartz palaeolithic tools were collected above and below. Excavation took place in 1967 and 1969 by P. K. Sohn. Subm. by P. K. Sohn, Yonsei Univ., Seoul, Korea. *Comment* (P.K.S.): date seems younger than expected since layer below is Mousterian tradition, and the uppermost layer bears Aurignacian character. A reasonable explanation is that the samples might have been contaminated before excavation, since the area is flooded almost annually.

#### **AERIK-6. Sohak-ni site**

**$3417 \pm 60$**

**1467 B.C.**

Charcoal fragments, probably representing cooking fires on flood disturbed slope of Kum R. bank, Sohak-ni site, Kyeryong-myon, Kongju-kun, Chungchong-nam-do, Korea ( $36^{\circ} 30' N$  Lat,  $127^{\circ} 05' E$  Long). Sample

from bottom of circularly arranged boulders which might have been hearth. Boulders are below water level all year round. Crude pebble scrapers and chopping tools coll. 1967 and subm. by P. K. Sohn. *Comment* (P.K.S.): date seems extraordinarily young. Most reasonable explanation may be found in contamination by modern carbon in view of the Sokchang-ni site (AERIK-5).

**3573  $\pm$  48**

**AERIK-7. Tokmyong-ni site**

**1623 B.C.**

Slightly carbonized wood with polished stone tools 1 m below surface of Tokmyong-ni site, Hai-myon, Kosong-kun, Kyongsang-nam-do, Korea (34° 55' N Lat, 128° 20' E Long). Coll. 1967 and subm. by P. K. Sohn.

REFERENCES

- Barker, H., 1953, Radiocarbon dating: Large scale preparation of acetylene from organic material: *Nature*, v. 172, p. 631-632.
- Kim, S. M. and Ruch, R. R., 1969, Illinois State Geological Survey radiocarbon dates I: *Radiocarbon*, v. 11, p. 394-395.
- Noakes, J. E., Kim, S. M., and Akers, L. K., 1967, Oak Ridge Institute of Nuclear Studies radiocarbon dates I: *Radiocarbon*, v. 9, p. 309-315.
- 1967, Recent improvements in benzene chemistry for radiocarbon dating: *Geochim. et Cosmochim. Acta*, v. 31, p. 1094-1096.
- Noakes, J. E., Kim, S. M., and Stipp, J. J., 1965, Chemical and counting advances in liquid scintillation radiocarbon dating: Sixth internatl. conf. radiocarbon and tritium dating proc., Pullman, Washington, June 7-11, 1965, Conf-650652, p. 68-98.
- Polach, H. A., Stipp, J. J., Golson, J., and Lovering, J. F., 1967, ANU radiocarbon date list I. *Radiocarbon*, v. 9, p. 15-27.
- Stipp, J. J., Knauer, G. A., and Goodell, H. G. 1966, Florida State University radiocarbon dates I: *Radiocarbon*, v. 8, p. 46-53.

**ALGIERS RADIOCARBON MEASUREMENTS I**

O. RAHMOUNI, C. ROUSSILLOT, and F. ARMANET

Service des Applications Nucléaires, Algiers, B.P. 1147, Algeria

The following list shows the age measurements made at Algiers by the Service des Applications Nucléaires using the  $C^{14}$  method. The laboratory was created in 1965 to answer the increasing demand of the archaeological research in N Africa, and made its first measurements in 1967. The electronic apparatus employed was completed and calibrated in 1968 and the first tests were performed during the same year. Regular dating-test samples started in June, 1968. The electronic circuits are of commercial origin or made in the  $C^{14}$  Laboratory.

We follow the method used in the Gif s/Yvette Dating Laboratory. Samples are examined and foreign matter is removed. They are treated by leaching in a 5%  $NH_4OH$  solution, and then in a N/10  $HCl$  solution. Samples are rinsed in distilled water and dried. Our filling gas,  $CO_2$ , is prepared by burning in a stream of oxygen and purified by passage through hot  $CuO$ ,  $AgNO_3$  solution, and  $H_2SO_4-CrO_3$  solution; then it is precipitated as barium carbonate by bubbling in a  $Ba(OH)_2$  solution. Sulfuric acid is used to liberate  $CO_2$  from  $BaCO_3$ . Shells are only washed (twice) in hot distilled water and dried. They are not burnt, but directly attacked by sulfuric acid to liberate  $CO_2$ .

After purification by fractional crystallization, the gas is stored in flasks for ca. 30 days to eliminate the radon that may result from impurity of the reagents. Final purification is performed by absorption of  $CO_2$  on alumina followed by desorption at room temperature, and by passage through a  $P_2O_5$  column before and after a second fractional crystallization. This has proved particularly effective and gives a very good filling gas.

The counting unit is a 1.2 liter OFHC copper proportional counter and its filling is made at fixed pressure of 740 mm Hg. The counter is protected by a shield of 20 cm of lead and 5 cm of iron, and by a cylindrical crown of 2 cm of mercury. Anticoincidence shielding is provided by 36 Geiger-Müller tubes, surrounding the sample counter standing in the mercury crown. Working voltage is 4.7 kV with a plateau length of more than 500 V. Measurements are made in an air-conditioned room. Sample counts (of 1000 min) are repeated several times to give a total time of at least 5000 min. Background measurements were made by using industrial  $CO_2$  from coke-ovens delivered in bombs. Our background is 1.40 count/min (error is  $\pm \sigma$ ). The modern  $C^{14}$  standard (1950) is obtained from NBS oxalic acid standard multiplied by 0.95. The modern filling gas is prepared by wet oxidation of oxalic acid with potassium permanganate in acid solution. Dates are calculated on the Libby half-life value ( $T^{1/2} = 5568 \pm 30$  yr). To test the linearity of our detector we measured artificial samples containing variable known percentages of

C<sup>14</sup> and we found expected values. Some measurements on several samples already checked by other laboratories (Gif s/Yvette, Monaco, Nancy) are in agreement with ours; some of these are given in this list.

#### ACKNOWLEDGMENTS

We are grateful to J. Labeyrie and G. Delibrias and her collaborators for their continuous support, and to many in the Institut d'Etudes Nucléaires who gave us technical advice. We also thank Y. Pinatel, S. A. Boutemine, and R. Aït Ameur for their valuable help in routine work, as well as B. Abdelkader and O. L. Belaguida who preceded us in the laboratory. Sample descriptions were prepared in collaboration with collectors and submitters of samples. Most of them were submitted by the Centre Algérien de Recherches Archéologiques, Préhistoriques et Ethnographiques (C.A.R.A.P.E.), the others were submitted by the Service des Antiquités d'Algérie (Sous-Direction des Beaux-Arts).

#### SAMPLE DESCRIPTIONS

**ALG-3. Rassel** **14,270 ± 590**  
**12,320 B.C.**

Terrestrial shells from lower level in a demolished cave on the seaside near Tipasa, Dept. Algiers (36° 38' N Lat, 2° 24' E Long) Algeria. Coll. 1967 and subm. by C. Brahimi, C.A.R.A.P.E. *Comment:* sample is assoc. to an Ibero-Maurusian industry. It is the oldest date known for the Epipaleolithic culture.

#### **Tamar Hat series, Algeria**

Charcoal from a layer of a shelter in rocks at Tamar Hat, Souk el Tnine, Dept. Bejaia, Algeria (36° 39' N Lat, 5° 22' E Long). Coll. 1967 and subm. by C. Brahimi.

**ALG-5. Tamar Hat 2-99** **10,350 ± 375**  
**8400 B.C.**

Charcoal found in the superficial part (0 to 30 cm) of the upper level.

**ALG-4. Tamar Hat 1-98** **12,450 ± 480**  
**10,500 B.C.**

Charcoal found in a deeper area (30 to 50 cm) of the upper level. *General Comment:* presence of an Ibero-Maurusian lithic industry.

**ALG-7. Ain Boucherit 2** **5540 ± 190**  
**3590 B.C.**

Charcoal from a deep level (120 to 140 cm) in a snailery of Upper Capsian from Ain Boucherit, El Eulma, near Setif (36° 13' N Lat, 5° 39' E Long). Coll. 1966 and subm. by G. Camps, C.A.R.A.P.E. *Comment:* expected age, also dated by Nancy Natural Radiocarbon Lab. (Ny-76, 3170 ± 130 B.C., Radiocarbon, 1968, v. 10, p. 123).

**Dahmous El Ahmar series, Algeria**

Snail and ostrich egg shells from archaeological layer of ashes from a snailery in cave near Tebessa, Dept. Annaba (33° 21' 12" N Lat, 8° 5' 25" E Long) Algeria. Coll. 1964 and subm. by C. Roubet, C.A.R.A.P.E.

**ALG-10. Dahmous El Ahmar 1** **5720 ± 195**  
**3770 B.C.**  
Snail shells.

**ALG-11. Dahmous El Ahmar 2** **5400 ± 190**  
**3450 B.C.**  
Ostrich eggs.

*General Comment:* Neolithic of Capsian tradition.

**Ain Naga series, Algeria**

Samples from Aïn Naga, Messad, Dept. Titteri, Algeria (34° 21' N Lat, 3° 29' E Long). Coll. 1968 and subm. by D. Grebenart, C.A.R.A.P.E.

**ALG-12. Ain Naga 4** **9300 ± 300**  
**7350 B.C.**  
Terrestrial shells (*Helix*) 20 to 30 cm deep in the Epipaleolithic deposit of Upper Capsian and Neolithic layer.

**ALG-13. Ain Naga 5** **8900 ± 280**  
**6950 B.C.**  
Terrestrial shells (*Helix*) found in a deeper area (30 to 40 cm).

*General Comment:* though deeper than the last one, this sample was dated younger. Both dates agree with the age of charcoal from the same level (7220 ± 200 B.C., Gif-1220, unpub.). Charcoal from Neolithic layer was dated 5550 ± 220 B.C. (Gif-1221, unpub.).

**El Marmouta series, Algeria**

Samples from El Marmouta, Lioua, Dept. Batna (34° 35' N Lat, 5° 21' E Long) Algeria. Coll. 1967 and subm. by D. Grebenart.

**ALG-18. El Marmouta 4** **6450 ± 260**  
**4500 B.C.**  
Fragments of ostrich eggs.

**ALG-20. El Marmouta 5** **6240 ± 270**  
**4290 B.C.**  
Fragments of ostrich eggs.

*General Comment:* superficial deposit in Upper Capsian layer.

**Rabah series, Algeria**

Samples from Rabah, Ouled Djellal, Dept. Batna, Algeria (34° 26' N Lat, 5° 8' E Long). Coll. 1968 and subm. by D. Grebenart.

**ALG-17. Rabah 15** **7300 ± 300**  
**5350 B.C.**  
Fragments of ostrich eggs.

- ALG-22. Rabah 12** **7000 ± 280**  
**5050 B.C.**  
Fragments of ostrich eggs.
- ALG-23. Rabah 16** **6980 ± 275**  
**5030 B.C.**  
Fragments of ostrich eggs.
- ALG-8. Rusguniae** **1380 ± 115**  
**A.D. 570**  
Charcoal from Rusguniae, Cap Matifou, Dept. Algiers (36° 40' N Lat, 3° 14' E Long) Algeria. Coll. by M. Guéry, Service des Antiquités d'Algérie, subm. by G. Camps. *Comment:* stratigraphic study of post-Roman dwelling places previously occupied by the Romans. Sample coll. at 80 cm depth.
- Tebessa series, Algeria**  
Charcoal from Tebessa, Dept. Annaba, Algeria (35° 20' N Lat, 8° 0' 41" E Long). Coll. 1967 by M. Lequément, Service des Antiquités d'Algérie; subm. by G. Camps.
- ALG-14. Tebessa 1** **1290 ± 115**  
**A.D. 660**  
Charcoal.
- ALG-15. Tebessa 2** **750 ± 110**  
**A.D. 1200**  
Charcoal.
- ALG-9. Tebessa 3** **1040 ± 110**  
**A.D. 910**  
Charcoal.
- General Comment:* stratigraphic study of the different medieval dwelling places which succeeded in the Roman theater from the Byzantine, through the Moslem period, up to now. Dates were expected.
- ALG-21. Medracen** **2170 ± 155**  
**220 B.C.**  
Wood from a beam propping the inside gallery of a Berber funeral monument from Aïn Yagout, Dept. Batna (35° 42' N Lat, 6° 25' E Long) Algeria. Coll. 1969 and subm. by G. Camps.
- ALG-24. Tipasa** **2060 ± 140**  
**110 B.C.**  
Charcoal from Tipasa, Dept. Algiers (36° 30' N Lat, 2° 26' E Long) Algeria. Coll. 1967 and subm. by S. Lancel, Fac. Lettres et Sci. Humaines d'Alger. *Comment:* sample was found in a wood shed used for incineration in a pre-Roman necropolis.

## REFERENCES

- Armanet, F., Roussillot, C., Rahmouni, O., 1969, Ensemble de datage par Carbone 14 d'Alger: Rapport interne, Inst. d'études nucléaires d'Alger, service appl. nucléaires, AN/16/69.

- Brahimi, C., 1969, Ibero-Maurusien littoral de la région d'Alger: Liaison de l'assoc. Sénégalaise pour l'étude du quaternaire de l'Ouest Africain (ASEQUA) bull., Dakar. Faun. Sénégal, no. 22, June 1969, p. 11.
- Delibrias, G., Guillier, M. T., and Labeyrie, J., 1964, Saclay natural radiocarbon measurements I: Radiocarbon, v. 6, p. 233-250.
- Grebenart, D., 1969, Aïn Naga: Capsien et néolithique-Messad, Dept. de Médéa: Lybica, v. 17, Paris, Arts et Métiers Graphiques, in press.
- Houtermans, J., Suess, H. E., Munk, K. W., 1967, Effect of industrial fuel combustion on the carbon-14 level of atmospheric CO<sub>2</sub> (SM-87/31) in: Radioactive dating and method of low level counting, I.A.E.A. and I.C.S.U. symposium, 2-10 March 1967, Monaco.
- Libby, W. F., 1955, Radiocarbon dating, 2nd ed.: Chicago, Univ. of Chicago Press, ix, p. 175.
- Roubet, C., 1969, Interêt des datations obtenues pour le néolithique de tradition cap-sienne: Lybica, v. 17, Paris, Arts et Métiers Graphiques, in press.
- Suess, H. E., 1965, Secular variation of the cosmic ray produced carbon-14 in the atmosphere and their interpretations: Jour. Geophys. Research, v. 70, no. 23, p. 5937-5952.



**BERN RADIOCARBON DATES VII**

H. OESCHGER, T. RIESEN, and J. C. LERMAN

Universität Bern

Physikalisches Institut, Sidlerstrasse 5, CH-3000 Bern, Switzerland

## INTRODUCTION

This list contains a selection of dates from analyses carried out during the past few years. Samples are grouped in geologic-palynologic, and archaeologic sections according to main problem. When influence of human activity on pollen diagrams has been observed it has been explicitly indicated. The descriptions and comments have been written in collaboration with collectors and submitters. For the samples from Switzerland, general reference has also been made to Welten (1958a) and to sections on palynology, geology, and archaeology in work edited by the Schweizerische Gesellschaft für Ur- und Frühgeschichte (1968-1970).

Combustion of samples and gas counting have been done according to description in previous list (Radiocarbon, 1965, v. 7, p. 1-2). The samples were treated before combustion only with cold hydrochloric acid. No more elaborate procedure was performed. Results are expressed in conventional  $C^{14}$  years as defined in the Editorial Statement of Radiocarbon (w.r.t. NBS standard;  $t_{1/2} = 5568$  yr; reference year A.D. 1950 = 0 B.P.). The given standard deviations  $\sigma$  (or "errors") are derived with the following formula

$$\sigma = \sqrt{\sigma_c^2 + \sigma_f^2}$$

where:  $\sigma_c$  = counting statistics including estimated uncertainties in filling temperature, barometric pressure, working voltage, etc.;  $\sigma_f$  = estimated uncertainty due to isotope fractionation effects. The term  $\sigma_f$  has been included because no  $^{13}C/^{12}C$  ratios have been measured on samples of present list; it was estimated to be 80 years from the observed distribution of deviations of  $\delta^{13}C_{PDB}$  (ca.  $\pm 5\%$ ) from the "normal" value ( $\delta^{13}C_{PDB} = -25.0\%$ ) in wood, peat, gyttja and charcoal from European localities (Radiocarbon, v. 9, 1967, p. 113-144; v. 11, 1969, p. 519-539) considered valid only for materials derived from plants with Calvin photosynthetic cycle. The formula is not valid for materials related to plants with Slack-Hatch cycle (and lack of photorespiration) and CAM (Crassulacean Acid Metabolism) as pointed out by Lerman (ms. in prep.); in such a case the age must be increased in about  $(240 \pm 20)$  yr (Lerman, 1970, p. 104-105; Radiocarbon, 1969, v. 11, p. 351, 369, 378-383). The original counting standard deviation ( $\sigma_c$ ) can be retrieved from the given  $\sigma$  by:

$$\sigma_c = \sqrt{\sigma^2 - 640} \quad (\text{in years})$$

When considered interesting, the dates have been corrected for secular variations by means of the calibration curve suggested by Suess (1970). The derived calendar dates for the interval  $\pm 1\sigma$  are given in

the comments to the dates. Analysis numbers between B-1001 and B-2000 have been reserved for ice dating (Radiocarbon, 1967, v. 9, p. 28).

## ACKNOWLEDGMENTS

We thank all those who have helped in the present dating, especially to F. Kaspar for assisting in the measurements, and to M. Welten and H.-G. Bandi for advice in the selection of the samples. The laboratory is financed by the Schweizerischer Nationalfonds.

## I. GEOLOGIC-PALYNOLOGIC SAMPLES

*A. Switzerland***Ballmoos series, Appenzell, Switzerland**

Sec. in bog of Ballmoos (47° 22' N Lat, 9° 30' E Long) alt 950 m, near Stoss pass, between Altstätten and Gais, Appenzell Ausserrhoden, Switzerland. Investigated within general program of phytopaleontologic and paleoclimatic studies in NE Switzerland. Core 8.5 m long taken with Hiller borer. Coll. 1959 and subm. by P. Wegmüller and M. Welten, Syst.-Geobot. Inst., Univ. Bern, Switzerland.

<b>B-958. Ballmoos, 120 cm</b>	<b>3680 ± 190</b>
<i>Sphagnum</i> peat from 110 to 130 cm depth.	<b>1730 B.C.</b>

<b>B-957. Ballmoos, 190 cm</b>	<b>6000 ± 100</b>
<i>Sphagnum</i> peat from 180 to 200 cm depth.	<b>4050 B.C.</b>

<b>B-956. Ballmoos, 370 cm</b>	<b>7810 ± 130</b>
Telmatic peat ( <i>Phragmites</i> and <i>Magnocarices</i> ) from 360 to 380 cm depth.	<b>5860 B.C.</b>

<b>B-955. Ballmoos, 515 cm</b>	<b>9330 ± 130</b>
Gyttja from 505 to 525 cm depth.	<b>7380 B.C.</b>

<b>B-954. Ballmoos, 535 cm</b>	<b>10,060 ± 130</b>
Gyttja from 525 to 545 cm depth.	<b>8110 B.C.</b>

<b>B-953. Ballmoos, 625 cm</b>	<b>7460 ± 120</b>
Gyttja from 610 to 640 cm depth, contained some mineral sediments.	<b>5510 B.C.</b>

*Comment:* material clearly dates palynologically from Allerød and shows no evidence of younger intrusions. Discrepancy of C<sup>14</sup>-date is not understood.

*General Comment* (M. Welten, written commun., 1970): dates form very consistent series from end of Younger Dryas to Sub-Boreal. *Abies* invaded mixed oak forest at ca. 6500 B.P. Relatively late date of upper layers fully agrees with fact that several m of upper stratum of *Sphagnum* peat have been cut away in modern times.

**Oberaar series, Bern, Switzerland**

Two secs. at end moraine of Oberaar Glacier (46° 32' 52" N Lat, 8° 15' 23" E Long), alt 2320 m, on S slope of Zinggenstock Mt., W of Grimsel pass, near Guttannen, canton Bern, Switzerland, ca. 500 m above present timber line; recent vegetation ranges from very young pioneer plant communities to consolidated alpine meadows. Purposes of investigation were, (1) to study vegetational history above timber line in Bernese Oberland region by means of pollen analyses in soil profiles, (2) to date moraines of Oberaar Glacier.

Pollen profiles analyzed and interpreted by K. Ammann (ms. in preparation). Coll. 1967 and subm. by K. Ammann, Syst.- Geobot. Inst., Univ. Bern, Switzerland.

**270 ± 90****B-906. Oberaar A****A.D. 1680**

Sandy terrestrial peat from 195 cm depth in transect (G II) at middle of S side of end moraine. *Comment:* compare with B-254 (Radiocarbon, 1961, v. 3, p. 19): 4600 ± 80 B.P. from wood found after dredging at 4 to 5 m depth inside same moraine (now below water level of storage lake) 100 to 200 m S of present transect (according to A. Minning, oral commun.). Thus both depth and age difference of samples indicate earlier death for B-254 than glacier advance dated by present sample. Calendar date estimated from calibration curve (see Introduction) is between A.D. 1450 and A.D. 1740. To attempt more precise dating of moraine, succession of several samples would be necessary due to wriggles in curve.

**5100 ± 130****B-908. Oberaar I****3150 B.C.**

Slightly foliated terrestrial peat in upper part of stratum, from 22 to 23 cm depth, in Cut GI, at 13 m outside end moraine. High content of Cyperaceae (60%), low content of Gramineae (20%), and high amounts of herbaceous pollen, indicate warm climate. Considered end of Atlantic.

**6300 ± 100****B-907. Oberaar B****4350 B.C.**

Slightly foliated terrestrial peat from 26 to 28 cm depth in central part of stratum in Cut GI, at 7 m outside end moraine, at ca. 6 m S of sample Oberaar I, with same pollen content (see above). *Comment:* calculated sedimentation rate averages ca. 0.5 cm/100 yr.

*General Comment:* last 2 dates show that well-developed alpine meadows vegetation existed at 2300 m alt in Bernese Oberland region at end of Atlantic period. Other soil profiles in Swiss Alps have been studied earlier by Welten (1958b).

**Hängstli series, Bern, Switzerland**

Sec. in raised bog near Hängstli (46° 47' 5" N Lat, 7° 50' 0" E Long), alt 1260 m, near Eriz, 17 km E of Thun, canton Bern, Switzerland. Core

4.6 m long taken with Hiller borer for pollenanalytical study of vegetational development in transition zone from montane to sub-alpine belts (K. Heeb, ms. in preparation). Coll. 1967 and subm. by K. Heeb, Syst.-Geobot. Inst., Univ. Bern, Switzerland.

**1960  $\pm$  110**  
**10 B.C.**

**B-927. Hängstli, 75-100 cm**

*Sphagnum* peat from 75 to 100 cm depth. *Picea* dominant. *Fagus* increase (Sub-Atlantic). Appearance of cereals pollen. *Comment*: forest composition similar to present. From correction of C<sup>14</sup> secular variations by means of calibration curve (see Introduction), calendar age is 130 B.C. to A.D. 100.

**4860  $\pm$  110**  
**2910 B.C.**

**B-928. Hängstli, 315 cm**

*Sphagnum* peat from 315 cm depth. From 290 to 330 cm immigration of *Picea* which competes with *Abies*. Mixed oak forest with *Quercus* dominance. *Comment*: pollen spectrum shows transition to more continental climate at beginning of Sub-Boreal.

**5920  $\pm$  130**  
**3970 B.C.**

**B-929. Hängstli, 390 cm**

Cyperaceous peat from 390 cm depth. From 370 to 440 cm, immigration of *Abies alba*, dominating later; mixed oak forest and *Corylus* decrease. *Comment*: transition from Boreal to Atlantic.

*General Comment*: profile shows typical development for alt, consisting in change of *Abies* to *Picea* forest. Correlates in general with sec. at Wachseldorn (this list) where immigration of *Picea* is synchronous. Peat sedimentation did not begin before Atlantic; mean calculated peat growth rate is ca. 8 cm/100 yr. Cereal pollen indicate human activity in historical times.

**Wachseldorn series, Bern, Switzerland**

Two secs. in Untermoos raised bog in Wachseldorn (46° 49' 15" N Lat, 7° 44' 5" E Long), 980 m alt, 11 km E of Thun, Aare valley, canton Bern, Switzerland. Taken to study Late Glacial vegetational history. Present dates continue previously pub. series (Radiocarbon, 1967, v. 9, p. 30-31); samples named Wachseldorn are from same cut (545 cm length) in peat wall of mentioned series. Sample B-962, Untermoos, is from cut in peat wall at 170 m ESE from previous cut, and belongs to same bog. Thickness of samples, in general, ca. 2 cm.

Aare glacier covered E region up to ca. 1000 m alt. This combined with high precipitation made growth of raised bogs possible. Special vegetational conditions observed in locality are, (1) very early beginning of peat growth, (2) exceptionally fast peat growth during Pre-Boreal, (3) exceptional composition of pollen during Late Glacial with dominance of Cyperaceae and lack of *Betula*, possibly due to poor soils of Molasse substratum.

Pollenanalytically investigated by K. Heeb (ms. in preparation).  
Coll. 1965 by M. Welten and K. Heeb; subm. by M. Welten.

**B-692. Untermos, 150 cm** **4770 ± 100**  
**2820 B.C.**

*Sphagnum* peat from 150 cm depth. *Comment:* despite immigration of *Picea*, dominance of *Abies* (Sub-Boreal). Mixed oak forest pollen from lower alts is present (mainly *Quercus*, due to decrease of *Ulmus*, *Fraxinus*, and *Tilia*).

**B-924. Wachseidorn, 225 cm** **6690 ± 100**  
**4740 B.C.**

*Sphagnum* peat from 225 cm depth. *Comment:* pollen spectrum from 200 to 230 cm depth shows: decrease of *Corylus* and mixed oak forest pollen, latter due to *Ulmus* decrease; *Abies* increase (Atlantic). Change of mixed oak forest to *Abies* forest due to wetter climate of period.

**B-2011. Wachseidorn, 330 cm** **8950 ± 110**  
**7000 B.C.**

Cyperaceous peat from 330 cm depth. *Comment:* pine pollen dominant but decreasing, simultaneous increase of Cyperaceae, sharp increase of *Corylus* and mixed oak forest pollen.

**B-2012. Wachseidorn, 358 cm** **9680 ± 130**  
**7730 B.C.**  
Cyperaceous peat from 358 cm depth. See comment to B-926 (below).

**B-2013. Wachseidorn, 365 cm** **9400 ± 130**  
**7450 B.C.**  
Cyperaceous peat from 365 cm depth. See comment to B-926 (below).

**B-925. Wachseidorn, 387.5 cm** **9250 ± 120**  
**7300 B.C.**  
Cyperaceous peat from 385 to 390 cm depth. See comment to B-926 (below).

**B-926. Wachseidorn, 403.5 cm** **9880 ± 120**  
**7930 B.C.**

Cyperaceous peat from 402 to 405 cm depth. *Comment:* at 345 cm appear 1st signs of mixed oak forest. In all 4 previous samples pine pollen is dominant, with decrease (from 85% to 48%) between 360 and 400 cm and simultaneous increase of Cyperaceae. Due to extraordinarily rapid peat growth during this period (Pre-Boreal) change in pine pollen indicates climatic deterioration not usually found in other profiles; direct comparison of this deterioration with that of Piottino (Zoller, 1968) cannot be done because of lack of evidence (Lang, 1952). Similar but stronger (75% to 30%) decrease in pine with simultaneous increase of Cyperaceae (and heliophile plants as *Selaginella*, *Artemisia*, and *Salix*) between 410 and 430 cm indicate Younger Dryas. Compare Samples B-700:

10,320  $\pm$  150 B.P. for 416 cm, and B-701: 10,550  $\pm$  150 B.P. for 421 cm depth in same profile (Radiocarbon, 1967, v. 9, p. 31).

**B-921. Wachseidorn, 430 cm**

**10,130  $\pm$  110  
8180 B.C.**

Cyperaceous peat from 430 cm depth. *Comment:* compare with B-702: 10,980  $\pm$  200 B.P. from 451 cm depth in same profile (Radiocarbon, 1967, v. 9, p. 31). From 430 to 465 cm, dominance of pine (65%) and few *Juniperus*, *Salix*, and *Artemisia* indicate Allerød pine forest. Deeper layers indicate weak pine increase with much Cyperaceae (60%) and less *Juniperus* and *Betula*, suggesting bad climate of Older Dryas. Compare with B-703: 11,660  $\pm$  150 B.P. from 466 cm; B-704: 11,810  $\pm$  150 B.P. from 470 cm depth in same profile (Radiocarbon, 1967, v. 9, p. 31). At 479 cm depth *Betula nana* maximum (9%) and decrease of Cyperaceae. At 487.5 cm depth, pine pollen is rare and maximum of *Juniperus* (64%) indicates beginning of reforestation after retreat of glaciers (assumed to be Bølling). Compare with B-705: 12,345  $\pm$  150, from 479 cm; B-706: 12,210  $\pm$  150, from 481 cm; B-707: 12,395  $\pm$  130, from 489 cm; B-708: 12,500  $\pm$  150 B.P., from 491 cm depth in same profile (Radiocarbon, 1967, v. 9, p. 31). At 505 cm depth, Cyperaceae dominates (85%) and traces of *Juniperus* and pine pollen are found, showing lack of forest; considered transition Oldest Dryas/Bølling, dated as B-709: 12,915  $\pm$  130 B.P. (Radiocarbon, 1967, v. 9, p. 31).

*General Comment:* profile shows very marked minerogenous sedimentation, due to local conditions present only during deterioration of climate in Pre-Boreal (365 to 380 cm depth), Younger Dryas (415 to 430 cm), and Older Dryas (465 to 475 cm). Calculated mean sedimentation rates are 6.5 cm/100 yr, from 12,900 to ca. 9500 B.P. and 4.7 cm/100 yr, from ca. 9300 to 6700 B.P. Dates B-2012, B-2013, and B-925 are explained, within statistics, by a possible faster organic sedimentation between ca. 9500 and ca. 9300 B.P.

**Seeliswald series, Bern, Switzerland**

Sec. in raised bog at Seeliswald (46° 42' 19" N Lat, 7° 36' 0" E Long), 618 m alt, near Reutigen, canton Bern, Switzerland. Purpose of investigation was to date beginning of organic sedimentation. General stratigraphy shows change from Cyperaceous (*Phragmites* and *Carex*) peat in lower strata to *Sphagnum* peat in upper strata. Bog is underlain by clay and sand. Four cores taken with Hiller borer for vegetational studies by W. Strasser (ms. in preparation). Coll. 1968 by W. Strasser, Schönaueg 17a, Steffisburg, Switzerland; subm. by M. Welten.

**B-910. Seeliswald 2-535**

**2900  $\pm$  90  
950 B.C.**

*Sphagnum* peat from 530 to 540 cm depth in Core 2.

**B-911. Seeliswald 2-555** **2900 ± 90**  
**950 B.C.**  
*Sphagnum* peat from 550 to 560 cm depth in Core 2.

**B-912. Seeliswald 3-430** **2940 ± 90**  
**990 B.C.**  
*Sphagnum* peat from 430 to 440 cm depth in Core 3.

**B-913. Seeliswald 3-470** **3000 ± 100**  
**1050 B.C.**  
*Sphagnum* peat from 470 to 480 cm depth in Core 3.

**B-914. Seeliswald 4-575** **3030 ± 130**  
**1080 B.C.**  
*Sphagnum* peat from 570 to 580 cm depth in Core 4.

**B-915. Seeliswald 5-130** **2160 ± 100**  
**210 B.C.**  
*Sphagnum* peat from 125 to 135 cm depth in Core 5, taken ca. 150 m N from Borings 1 to 4.

*General Comment:* beginning of young bog is dated ca. 3000 B.P. when rock slide from Moosfluh Mt. blocked Reutigen valley allowing growth of peat behind rock barrier. Younger age of Sample 5-130 is explained by later inundation of N locality.

#### **Faninpass series, Graubünden, Switzerland**

Sec. in bog at Faninpass (46° 51' N Lat, 9° 44' E Long), alt 2212 m, between Prättigau and Schanfigg, near Peist, Graubünden (Grisons), Switzerland. Investigated within general program of phytopaleontologic and paleoclimatic studies in NE Switzerland. Core, 260 cm long, taken by Hiller borer. Coll. 1960 and subm. by P. Wegmüller.

**B-901. Faninpass, 118 cm** **4740 ± 100**  
**2790 B.C.**  
*Sphagnum* peat from 105 to 130 cm depth.

**B-902. Faninpass, 168 cm** **5740 ± 100**  
**3790 B.C.**  
*Sphagnum* peat from 155 to 180 cm depth.

**B-903. Faninpass, 190 cm** **6230 ± 130**  
**4280 B.C.**  
*Sphagnum* peat from 180 to 200 cm depth.

**B-904. Faninpass, 218 cm** **7300 ± 110**  
**5350 B.C.**  
*Sphagnum* peat from 205 to 230 cm depth.

**B-905. Faninpass, 240 cm****8200 ± 130****6250 B.C.**

*Sphagnum* peat and gyttja from 230 to 250 cm depth.

*General Comment* (M. Welten): series dates most detailed of 3 profiles and pollen diagrams between Prättigau and Schanfigg. Organic sedimentation began between 9000 and 8000 B.P. Invasion of *Picea* took place ca. 7000 B.P. Younger peat layers seem absent.

**St. Moritz series, Graubünden, Switzerland**

Sec. S of Lake of St. Moritz (46° 29' 17" N Lat, 9° 50' 29" E Long), at ca. 1770 m alt, Graubünden (Grisons), Switzerland. Two borings 30 m long in sediments of fluvio-glacial origin. Purpose of investigation was dating glacier advance (H. Zoller, ms. in prep.); succession of pollen horizons appears disturbed (H. Zoller, 1968, written commun.). Coll. 1966 by C. Schindler, Geotechn. Büro von Moos, Zürich, Switzerland; subm. by H. Zoller, Bot. Inst., Univ. of Basle, Switzerland.

**B-875. St. Moritz 1-220****5600 ± 120****3650 B.C.**

Peat and silt from 220 cm depth in Boring 1. *Picea* dominance, increase of *Alnus viridis*.

**B-876. St. Moritz 1-250****3660 ± 150****1710 B.C.**

Peat and silt from 250 cm depth in Boring 1. *Pinus* dominance, rich in NAP.

**B-877. St. Moritz 2-247****4450 ± 200****2500 B.C.**

Peat and silt from 247 cm depth in Boring 2. *Picea* dominance, rich in *Alnus viridis*.

*General Comment*: first and last samples date appearance of *Alnus viridis* in locality at 5500 to 5000 B.P., as usual in Swiss profiles. Second date seems too young and is not accepted by submitter. Dates show ca. 25 m river sediments accumulated in High Engadin valley during last 5000 yr.

**Suossa series, Graubünden, Switzerland**

Sec. in Suossa (46° 26' 36" N Lat, 9° 12' 10" E Long) S of San Bernardino pass at ca. 1700 m alt, near San Bernardino, Graubünden, Switzerland. Studied for pollen analysis, profile gives good general view of Late Glacial climatic changes. Samples obtained by adding material from several analyzed cores. Coll. 1967 and subm. by H. Zoller.

**B-868. Suossa I****6400 ± 100****4450 B.C.**

Bryophytic peat from 520 to 523 cm depth in Cores 3-6. Begins *Picea* dominance (Atlanticum).



- 7080  $\pm$  250**  
**5130 B.C.**
- B-869. Suossa II**  
Bryophytic peat from 568 to 570 cm depth in Cores 1, 2, 3, and 5. *Abies* maximum, immigration of *Picea* (transition Older/Younger Atlantic).
- 8030  $\pm$  250**  
**6080 B.C.**
- B-870. Suossa III**  
Bryophytic peat from 715 to 718 cm in depth in Cores 1-4. Presence of *Abies*, increase of *Acer* and *Fraxinus* (Boreal).
- 10,430  $\pm$  250**  
**8480 B.C.**
- B-871. Suossa IV**  
Clay gyttja with some sand from 905 to 910 cm depth in Cores I, K-N. Increase of *Betula* (end of Younger Dryas).
- 11,300  $\pm$  250**  
**9350 B.C.**
- B-872. Suossa V**  
Sandy clay gyttja from 921 to 926 cm depth in Cores I, K-N. Pioneer phase of Allerød with much *Pinus*. Underlain by sediments rich in NAP (Older Dryas).
- 11,600  $\pm$  200**  
**9650 B.C.**
- B-873. Suossa VI**
- 10,960  $\pm$  200**  
**9010 B.C.**
- B-873a. Suossa VIa**  
Sandy clay gyttja from 931 to 936 cm depth in Cores B-F and H. *Comment*: both Samples VI and VIa, from same horizon, agree within statistics but seem young according to pollen analysis which indicates pioneer phase of Older Dryas with much NAP.
- 13,010  $\pm$  200**  
**11,060 B.C.**
- B-874. Suossa VII**  
Clayey gyttja from 943 to 948 cm depth in Cores A-H. Pioneer phase of Bølling with *Pinus* pollen underlain by sediments without pollen. *General Comment*: dates show general early retreat of glaciers S of Alps and prove (1) retreat of branch of Rhine glacier from San Bernardino pass before Bølling, (2) San Bernardino basin free of glacier ice since Bølling.
- Forest appeared at locality at end of Younger Dryas. Compared with dates (H-unpub.) from lower localities at same region as Pian di Signano (Zoller, 1960) it is concluded that *Picea abies* immigrated from N into Misox valley (Ticino) across San Bernardino pass. Calculated mean sedimentation rate is ca. 8.3 cm/100 yr.

#### **Gola di Lago series, Ticino, Switzerland**

Sec. in Gola di Lago bog (46° 6' 13" N Lat, 8° 58' 3" E Long), ca. 970 m alt in pass between Isonne and Cassarate valleys, (Camignolo) near Tesserete, Ticino (Tessin), Switzerland. Studied to compare vegeta-

tional development S and N of Alps since Late Glacial. Samples obtained by adding material from several analyzed cores 4.5 m long, taken with Dachnowsky sonde. Preliminary description of pollen profile, interpretation and discussion of Post-Atlantic part, by Zoller and Kleiber (1967). Coll. 1966 and subm. by H. Zoller.

**B-800. Gola di Lago IV** **4420 ± 120**  
**2470 B.C.**

Sandy-clayey gyttja from 145 to 150 cm depth. 1st distinct increase of *Fagus silvatica* (Sub-Boreal).

**B-799a. Gola di Lago IIIa** **12,580 ± 90**  
**10,630 B.C.**

Clay gyttja from 360 to 370 cm depth. *Comment:* strong *Pinus* increase interpreted as middle of Pre-Boreal. C<sup>14</sup> result seems 2000 to 3000 yr older than expected from pollen analysis.

**B-798. Gola di Lago II** **12,330 ± 200**  
**10,380 B.C.**

Clay gyttja from 385 to 388 cm depth. Strong *Betula* increase (Older Dryas).

**B-797. Gola di Lago I** **12,610 ± 200**  
**10,660 B.C.**

Sand and clay gyttja from 389 to 393 cm depth. Poor AP (> 60% NAP) with brief increase of *Betula* pollen (Bølling).

*General Comment:* dates of deepest samples (I and II) show, (1) retreat of Ticino (Tessin) glacier into Lugano basin before Bølling, (2) appearance of forest ca. 12,000 B.P. (Allerød), compare Lago Origlio series (Zoller, 1960, p. 76; Radiocarbon, 1961, v. 3, p. 17); (3) importance of *Larix* during pioneer phases.

Upper sample dates delayed appearance of *Fagus* in Ticino (Zoller and Kleiber, 1967) compared with profile at same lat in Italy, Lago di Ledro (Beug, 1964), but synchronous with that at N of Alps (Wegmüller, 1966). Forests with *Fagus* at N of Alps formed 1000 yr earlier than at Ticino. Time discrepancy in extension of *Abies* and *Fagus* is 2000 yr in Lago di Garda and 5000 yr in Ticino. Delay of *Fagus* is thought to be caused by *Abies* occupation of forest belt. Calculated average sedimentation rate is ca. 3 cm/100 yr.

### Boniger See series, Valais, Switzerland

Several secs. from lake of Bonig (Boniger- or Böhnig-See) (46° 15' 33" N Lat, 7° 50' 35" E Long), at 2095 m alt, near Törbel, Visp valley, Valais (Wallis), Switzerland. Swampy lake of Bonig lies on Moosalp terrace at ca. 10 km NW of Grächen, driest place in Switzerland (50 cm annual precipitation), near present timber-line with *Pinus cembra* and *Larix*. Staub (1927) considered Moosalp terrace to be pre-glacial valley bottom. Present lake originates from dead ice left by retreat of Visp glacier which overflowed terrace up to 2200 m alt in N slope of Augst-

bordhorn Mt. Cores taken with Hiller borer. Description of present and former vegetation, and palynologic interpretations pub. by Markgraf (1969). Coll. 1965-66 and subm. by V. Markgraf, Syst.-Geobot. Inst., Univ. Bern, Switzerland, and M. Welten.

a) *Late and Post Glacial vegetational history*

**B-785. Boniger See 1-485** **6030 ± 100**  
**4080 B.C.**

Detritus gyttja with leaves of *Larix* and *Pinus* (id. by V. Markgraf) from Core 1 at 460 to 500 cm depth. Core 1 is 614 cm long reaching oldest sediments of site; from inner margin of swampy island. *Comment*: dates immigration of *Abies alba* in Valais, generally accepted as 6000 B.P. for that area (Welten, 1958a).

**B-787. Boniger See 4-169** **4460 ± 100**  
**2510 B.C.**

Peat with *Sphagnum* and *Drepanocladus* from Core 4 at 150 to 180 cm depth. *Picea* increase. Core 4 is 210 cm long, from S shore which is usually dry in late summer. *Comment*: considered to be transition Younger Atlantic/Sub-Boreal.

**B-788. Boniger See 4-189** **7140 ± 120**  
**5190 B.C.**

Peat with *Sphagnum* and *Drepanocladus* from Core 4 at 180 to 200 cm depth. Pollen shows *Abies* maximum of Atlantic period. *Comment*: compared with overlying sample (4-169, see above) hiatus of nearly 3000 yr is seen, probably due to disturbing effect of dead ice as late as Atlantic time. Date pub. in description of sec. must be altered.

**B-784. Boniger See 1-545** **7990 ± 110**  
**6040 B.C.**

Algae gyttja with *Pediastrum* and some clay from Core 1 at 525 to 550 cm depth. Increase of mixed oak forest, *Corylus* and *Betula*, decrease of *Pinus cembra* pollen. *Comment*: pollen spectrum indicates slightly wetter but warm climate (transition Boreal/Older Atlantic). In Central Europe, usually dated to 7500 B.P. among others by Wegmüller (1966) and Zoller (1968), but in N Europe to 8200 B.P. (Nilsson, 1964) in agreement with present date.

**B-782. Boniger See 1-597** **10,430 ± 150**  
**8480 B.C.**

Algal gyttja with clay and some *Pediastrum* from Core 1 at 591 to 620 cm depth. Decrease of *Betula*, increase of *Pinus cembra*, Chenopodiaceae, and *Ephedra* pollen. *Comment*: pollen analysis indicates younger and drier part of Younger Dryas.

*General Comment* (Markgraf): samples date development of vegetation belts for area: during Allerød, timber-line with *Betula* and *Pinus cembra* was between 1800 and 2000 m, concluded from present growth of *Juni-*

*perus* shrubs and alpine meadow plants at 2200 m alt; in Younger Dryas time, timber line was pushed further downwards and steppe-like vegetation expanded; timber line returned to that altitude in Pre-Boreal time, indicated by presence of pollen of rich, tall herb vegetation (*Heracleum sphondylium*, *Geranium* sp., *Chaerophyllum hirsutum*, etc.) at 2200 m; during Boreal, *Larix* immigrated into area and since then formed forest in sub-alpine zone together with *Pinus cembra*, accompanied by *Abies* since 6000 B.P. Subsequent development was influenced by man (see c, below).

b) *Peat development and sedimentation rate*

**B-846. Boniger See 2-180**

**2700 ± 150  
750 B.C.**

Wet peat with leaves of *Drepanocladus* and *Sphagnum* from Core 2 at 170 to 190 cm depth. Core 2, 570 cm long, from 50 m E of Core 1, on E margin of floating island. Pollen analysis shows general tree pollen (AP) decrease at every vegetation belt; herb pollen (NAP) increase, especially cultural indicators (cereals, *Plantago*, *Cannabis*); and appearance of *Juglans* pollen. *Comment*: analyses interpreted as dating transition Sub-Boreal/Sub-Atlantic, generally 2600 B.P.

**B-847. Boniger See 2-250**

**3230 ± 120  
1280 B.C.**

Peat with *Sphagnum* and some *Drepanocladus* and *Cyperaceae* root-lets from Core 2 at 230 to 295 cm depth. Dominance of *Pinus cembra* with more *Picea* and less *Abies* than in Sample 2-350 (see below). *Comment*: interpreted as older part of Sub-Boreal. Relatively fast peat growth-rate of 13 cm/100 yr (3200 to 2700 B.P.) was caused by high water level of lake.

**B-848. Boniger See 2-350**

**4840 ± 120  
2890 B.C.**

Peat with *Sphagnum*, *Drepanocladus*, and fungal hyphae from Core 2 at 320 to 375 m depth. End of *Abies* expansion in *Pinus cembra* forest at 2200 m alt. Appearance of *Picea* and agricultural indicators. *Comment*: considered transition Younger Atlantic/Sub-Boreal. Calculated peat growth-rate, 6 cm/100 yr (4800 to 3200 B.P.).

**B-849. Boniger See 2-435**

**5715 ± 120  
3765 B.C.**

Detritus gyttja with leaves of *Larix* and *Pinus* from Core 2 at 425 to 450 cm depth. Oldest *Abies* maximum in *Pinus cembra* forest. First traces of *Fagus*. *Comment*: calculated sedimentation rate during Younger Atlantic, 10 cm/100 yr (5700 to 4800 B.P.).

**B-850. Boniger See 2-490**

**7600 ± 150  
5650 B.C.**

Algal gyttja from Core 2 at 475 to 500 cm depth. Immigration of *Abies* in Rhône valley. Pollen shows well developed tall herb vegeta-

tion (*Adenostyles alliariae*, *Lilium martagon*, *Heracleum sphondylium*, etc.) in *Pinus cembra-Larix* forest of sub-alpine zone. *Comment*: sedimentation rate during younger part of Older Atlantic at transition from gyttja to peat, 3 cm/100 yr (7600 to 5700 B.P.).

**B-851/2. Boniger See 2-522**

**8370 ± 150**

**6420 B.C.**

Algal gyttja with *Pediastrum* from Core 2 at 505 to 550 cm depth. Decrease of *Betula* and *Corylus*, increase of *Pinus* and mixed oak forest pollen. *Comment*: considered transition Boreal/Older Atlantic. Sedimentation rate during Older Atlantic, 4.5 cm/100 yr (8300 to 7600 B.P.). Date pub. in description of sec. must be altered.

*General Comment*: sedimentation rate in lake, of different organic materials, varies, ca. 3 cm/100 yr during Older Atlantic, 10 cm/100 yr during Younger Atlantic, and 14 cm/100 yr during Sub-Boreal. Development of lake vegetation started late (Markgraf, 1969) ca. Atlantic time, probably delayed by influence of dead ice in bottom of lake causing sedimentation disturbances. At beginning of Older Atlantic, dense *Potamogeton alpinus* layer with *Menyanthes* and *Sparganium* covered lake, forming rhizome networks able to collect mud. At beginning of Younger Atlantic time, peat growth started on that layer with *Drepanocladus* moss later followed by *Sphagnum* sp. Up to beginning of Sub-Atlantic, peat growth expanded over lake. Then organic development stopped, probably due to sudden rise of water level. Only central part of peat layer could then lift and start to grow again forming floating island.

c) *Human influence on vegetation*

**B-791. Boniger See 3-30, charcoal**

**4170 ± 100**

**2200 B.C.**

**B-794. Boniger See 3-30, soil with charcoal**

**3810 ± 110**

**1860 B.C.**

Two portions of black soil with microscopic wood charcoal pieces from Cut 3 at 31 to 32 cm depth. B-791 consists of charcoal particles (> 0.2 mm) selected by sieving. Cut 3 is 120 cm long, opened at N margin of lake which is surrounded by 50 cm high rim originating from erosion by water level changes during Sub-Atlantic. Soil cut shows 3 wood charcoal horizons (id. by F. Schweingruber, Syst.-Geobot. Inst., Univ. Bern): at 31 to 32 cm (*Abies*), from 50 to 71 cm (*Pinus cembra*), and at 85 cm depth. Pollen analysis shows sharp decrease of AP, and 80% Gramineae. *Comment*: considerable pollen variations were found in charcoal horizons, indicating woods clearing by fire and subsequent natural reforestation by shrubs (*Corylus*, *Betula*) and trees. Date B-794 pub. in description of sec. must be altered.

**B-790. Boniger See 3-60, charcoal**

**5300 ± 100**

**3350 B.C.**

**B-792. Boniger See 3-60, soil with charcoal** **5070 ± 100**  
**3120 B.C.**

Two portions of black soil with microscopic wood charcoal pieces (*Pinus cembra*, see comment to B-794, above) from Cut 3 at 50 to 71 cm depth. Sample B-790 consists of charcoal particles (> 0.2 mm) selected by sieving. Pollen shows reforestation indicators (*Pinus* increase after *Betula* and *Corylus* maximum). *Comment*: from differences in these pairs of dates (see soil samples 3-30 and 3-60) pure charcoal horizons seem to be ca. 300 yr older than soil with charcoal. Relative proportions of humus and charcoal in soil were not determined. As humic extracts have not been dated, legend "humus" in Profile 3 (Markgraf, 1969, p. 63) must be changed to "soil with charcoal".

**B-789. Boniger See 3-69, soil with charcoal** **4830 ± 100**  
**2880 B.C.**

Soil with charcoal pieces from Cut 3 at 68 to 71 cm depth, bottom layer in main charcoal horizon of Sample 3-60 (see above). *Comment*: sample dates beginning of clearing. Date is coincident within statistics with date of main layer (50 to 71 cm) (B-792, above). Charcoal itself would probably date to ca. 5200 B.P. if relative proportion of humus and charcoal is similar in present sample to previous (3-30 and 3-60, above).

**B-786. Boniger See 1-385** **4740 ± 100**  
**2790 B.C.**

Peat with *Sphagnum*, *Drepanocladus*, and fungal hyphae, from Core 1 at 370 to 400 cm depth. Strong increase of *Picea* and decrease of *Abies*. *Comment*: indicators of agriculture appear, showing human influence.

**B-793. Boniger See 13-250** **4870 ± 100**  
**2920 B.C.**

Peat with *Sphagnum*, *Drepanocladus*, and Cyperaceae rootlets from Core 13, at 220 to 290 cm depth. Core, 505 cm long, is from outer N margin of floating island. *Picea* increase. *Comment*: pollen diagram, not described by Markgraf (1969), is similar to that of Core 1 but compressed. *General Comment*: (Markgraf, 1969) dates indicate human activity (agriculture) and synchronous wood clearings by fire from 5300 to 3700 B.P. Natural fire is excluded for 2 reasons, (1) although possibilities of fire during earlier period with drier climate were greater, no evidence was found in cores from site; (2) cereal pollen, indicators of important agricultural activity, appear in the charcoal horizons. Vegetation changes at 5000 B.P. were greater than known variations in climate (Frenzel, 1966) might cause, and are considered mainly due to human influence. Expansion of *Picea* was probably related to clearings (V. Markgraf, ms. in prep.) because during reforestation *Picea* is favored in competition with *Abies* and *Pinus cembra*, which grow slower, especially where cattle graze.

**Belalp II series, Valais, Switzerland**

Sec. in bog at Belalp below and SW of Tyndall-Stein (46° 23' 6" N Lat, 7° 59' 2" E Long), alt 2290 m, N of Brig-Naters, near Naters, Valais (Wallis), Switzerland. Investigated within the general program (Welten, 1958a) of paleoclimatic studies in region of Aletsch Glacier. Compare Greicheralp and Eggen series (this list), Aletschwald series (Radiocarbon, 1959, v. 1, p. 136), and Bitsch-Naters series (Radiocarbon, 1959, v. 1, p. 136; 1961, v. 3, p. 17-18). Present core (145 cm length), taken with Hiller borer near previous boring (see Belalp series: Radiocarbon, 1961, v. 3, p. 18; 1963, v. 5, p. 305). Coll. 1968 and subm. by M. Welten.

**B-981. Belalp II, 55 cm** **3240 ± 100**  
**1290 B.C.**

Hypnaceous and cyperaceous peat from 45 to 65 cm depth.

**B-982. Belalp II, 80 cm** **5700 ± 100**  
**3750 B.C.**

Hypnaceous and cyperaceous peat from 70 to 90 cm depth.

**B-983. Belalp II, 129 cm** **6360 ± 100**  
**4410 B.C.**

Hypnaceous and cyperaceous peat from 119 to 139 cm depth.

*General Comment:* apparent hiatus in sedimentation during Sub-Boreal (approx. between 5000 to 2500 B.P.), considered important for paleoclimatologic evaluation and correlation of diagrams from high alts.

**Greicheralp series, Valais, Switzerland**

Sec. in Greicheralp (46° 22' 40" N Lat, 8° 1' 50" E Long) bog at 1915 m alt, E of Hotel Riederalp, above Mörel, Valais (Wallis), Switzerland. Taken to study vegetational history since Post-Glacial and compare with other profiles in region, esp. Aletschwald series (Radiocarbon, 1959, v. 1, p. 136-137). See also Belalp series (this list) and refs. Pollen anal. by M. Welten (ms. in preparation). 440 cm core taken with Hiller borer. Coll. 1956 by M. Welten and B. Seddon; subm. 1969 by M. Welten.

**B-2002. Greicheralp 92 cm** **3530 ± 90**  
**1580 B.C.**

Cyperaceous peat, strongly humified, from 92 cm depth.

**B-2003. Greicheralp 178 cm** **3940 ± 100**  
**1990 B.C.**

Cyperaceous peat, weakly humified, from 178 cm depth.

**B-2004. Greicheralp 240 cm** **4830 ± 120**  
**2880 B.C.**

Hypnaceous peat, from 240 cm depth.

**B-2005. Greicheralp 340 cm**

Hypnaceous peat, from 340 cm depth.

**5420 ± 230  
3470 B.C.****B-2006. Greicheralp 413 cm**

Hypnaceous clayey peat, from 413 cm depth.

**5630 ± 100  
3680 B.C.****Eggen series, Valais, Switzerland**

Sec. in Eggen (46° 22' 13" N Lat, 7° 59' 22" E Long) 1650 m alt, N of Blatten, Valais (Wallis), Switzerland. Bog deposit near moraine sampled to study sedimentation and vegetational history in relation to climatic effects of Altsch Glacier. Present samples continue previous series (Radiocarbon, 1961, v. 3, p. 18; 1963, v. 5, p. 305; Welten, 1958a). Coll. 1956 and subm. by M. Welten.

**B-970. Eggen 190 cm****3490 ± 120  
1540 B.C.****B-971. Eggen 290 cm****5840 ± 120  
3890 B.C.****Hellelen B series, Valais, Switzerland**

Sec. in bog at Hellelen (46° 17' 3" N Lat, 7° 50' E Long), 1510 m alt, Zeneggen, Valais (Wallis), Switzerland. New boring 840 cm long, with Hiller borer, at Hellelen-Zeneggen locality (Radiocarbon, 1966, v. 8, p. 25). Description and interpretation of pollen analyses by M. Welten (ms. in preparation). Coll. 1968 and subm. by M. Welten.

**B-916. Hellelen 445 cm**

Dy from 445 cm depth (Pre-Boreal).

**8780 ± 120  
6830 B.C.****B-917. Hellelen 455 cm**

Dy from 455 cm depth (Pre-Boreal).

**9430 ± 120  
7580 B.C.****B-918. Hellelen 521 cm**

Clayey gyttja from 521 cm depth (beginning of Allerød).

**12,310 ± 150  
10,360 B.C.****Vidy series, Vaud, Switzerland**

Three secs. W of road Vidy-Lausanne, at water-works excavation (46° 31' 18" N Lat, 6° 35' 27" E Long), ca. 380 m alt, in Vidy, Lausanne, Vaud (Waadt), Switzerland. Several borings made in lower deltaic terrace of La Chamberonne R. to determine chronology of sedimentation of Lake of Geneva (Lac Léman) and Vidy terraces. All plant remains id. by collector. Pollen analyses and interpretation by Villaret and Burri (1965). Coll. 1962-63 and subm. by P. Villaret, Inst. Botan. Syst. et Geobot., Univ. Lausanne, Switzerland.



**B-752. Vidy Pb-55****12,100 ± 250****10,150 B.C.**

Wood (*Pinus* sp., 32 annual rings) from 55 cm depth in Boring A, in calcareous sand interspersed with several layers of "fumier lacustre" (similar composition to B-751, below) where pollen was analyzed. *Pinus* dominant. *Comment*: from pollen and geologic analyses of sediments, considered to date Pre-Boreal (Villaret and Burri, 1965).

**B-751. Vidy EMSE 2****12,750 ± 200****10,810 B.C.**

"Fumier lacustre" (abundant twigs, leaves, fruits, and scales of *Betula nana*, some leaves of *Dryas octopetala*, leaves and seeds of *Juniperus communis* ssp. *nana*, numerous seeds of Caryophyllaceae, fruits of *Helianthemum* sp., *Armeria* sp., *Onobrychis* sp., *Thalictrum* sp., etc.), from 120 cm depth in Boring C, in calcareous loam. NAP dominance with 15% *Betula nana* pollen. *Comment*: date corresponds to Older Dryas age in contradiction to expected age (Villaret and Burri, 1965), Oldest Dryas.

**B-753. Vidy 02****12,400 ± 200****10,450 B.C.**

Wood (*Betula* sp., ca. 50 annual rings) from 10.5 cm depth in core taken near Boring B, in chalky loam. Pollen analysis shows intersection of *Pinus* and *Betula* curves. *Comment*: dates beginning of *Allerød*.

*General Comment*: dates and pollen analyses show deepest layers belong to Oldest Dryas, indicating sedimentation until Allerød and gap until Sub-Boreal time, attributed to (1) regression of lake, of (2) erosion by lake water during Boreal and Atlantic, later (Sub-Boreal) covered by river sediments. Estimated dates for B-752 and B-753: 1000 yr older than expected from comparison with analyses from site at 35 km, La Tourbière (Wegmüller, 1966, p. 29-31, pl. 1; Radiocarbon, 1963, v. 5, p. 307).

*B. Austria***Dobramoos series, Kärnten, Austria**

Sec. in Dobramoos raised bog (46° 45' 50" N Lat, 14° 12' 30" E Long), alt 902 m, St. Urban, near Klagenfurt, Kärnten (Carinthia), Austria. Pollenanalytically investigated to study chronology of vegetation in SE Alps. Description and interpretation of analyses pub. by Bortenschlager (1966). Kärnten region was also studied by Schmidt (1965, 1970) and Fritz (1967). See also Schwarzer Moor I, Keutschachersee II, and Kohlenmoos series (this list). Two cores taken with Hiller borer. Coll. 1963 by S. Bortenschlager, Inst. für Botan. Syst. und Geobot., Univ. Innsbruck, Austria; subm. by M. Welten.

**B-613. Dobramoos IV-D** **5860 ± 100**  
**3910 B.C.**  
*Sphagnum* peat from Core IV at 70 to 80 cm depth. Boring IV (3 m long) at ENE border of bog. Oldest *Fagus* maximum and immigration of *Abies*. *Comment*: considered Atlantic time.

**B-614. Dobramoos IV-E** **9000 ± 120**  
**7050 B.C.**  
Cyperaceous peat from Core IV at 160 to 170 cm depth. *Pinus* decrease and NAP increase (Younger Dryas).

**B-593. Dobramoos V-180** **9360 ± 140**  
**7410 B.C.**  
Cyperaceous peat from Core V at 180 to 190 cm depth. Boring V (4.20 m long) ca. 50 m from Boring IV toward center of bog. Slight increase of NAP during minor dip in broad *Pinus* maximum. *Comment*: may correspond to Younger Dryas.

**B-594. Dobramoos V-230** **9550 ± 150**  
**7600 B.C.**  
Cyperaceous peat from Core V at 230 to 240 cm depth. Onset of *Pinus* increase. *Comment*: pollen analysis indicates warm phase thought to be Allerød. Date is > 1000 yr too young if horizon is synchronous with Central Europe sequence.

**B-615. Dobramoos IV-F** **10,820 ± 150**  
**8870 B.C.**  
Cyperaceous peat from 210 to 220 cm depth in Boring IV. Strong *Pinus* pollen increase above marked NAP maximum. *Comment*: considered Older Dryas.

**B-595. Dobramoos V-310** **12,610 ± 180**  
**10,660 B.C.**  
Cyperaceous peat from 310 to 320 cm depth in Boring V. Slight dip in broad NAP maximum. *Comment*: considered to be of Bølling age.

**B-617. Dobramoos V-340** **12,280 ± 200**  
**10,310 B.C.**  
Cyperaceous peat from 340 to 350 cm depth in Boring V. NAP broad maximum. *Comment*: interpreted as Oldest Dryas. This date is not mentioned by Bortenschlager (1966); result not statistically different from Dobramoos V-310.

*General Comment*: preliminary chronology of vegetational history in Kärnten based on present dates resembles S Central Europe. Main similarity is simultaneous reforestation in both regions by *Pinus* and *Betula* during Allerød, although Dobramoos IV-F seems ca. 1000 yr too young (Bortenschlager, 1966). According to Fritz (1967) correlation of Central Europe with E Alps vegetational situation is questionable.

Recognition of Bølling and Older Dryas is difficult probably due to short length of Bølling and relatively large separation between successive pollen samples. Mean sedimentation rates are 2.7 cm/100 yr (Core IV) and 4 cm/100 yr (Core V).

### Kohlenmoos series, Kärnten, Austria

Sec. in Kohlenmoos wet raised bog (46° 47' 0" N Lat, 13° 34' 30" E Long), at 846 m alt, between Lake Millstätter and Drauf valley, N of Winkl, Kärnten, Austria. Pollenanalytically investigated by Schmidt (1965, 1970) to study vegetational history of outer E Alps; especially in comparison with Schwarzer Moor I and Keutschachersee II series (see below) which have less continental climate than Kohlenmoos. 870 cm core taken at N of bog with Hiller borer. Coll. 1964 by H. Schmidt, Stethaimerstr. 15, Salzburg, Austria; subm. by M. Welten.

**2570 ± 100**

#### B-618. Kohlenmoos 1

**520 B.C.**

*Sphagnum* peat, greatly decomposed, from 200 to 225 cm depth. *Comment:* pollen indicates increased human activity; deduced from presence of cereals and sharp decrease of *Fagus* and *Abies*.

**5120 ± 100**

#### B-619. Kohlenmoos 2

**3170 B.C.**

Cyperaceae peat of varying density, from 395 to 405 cm depth. *Comment:* *Fagus* and *Abies* horizon with cereals pollen.

*General Comment:* dates indicate immigration of *Fagus*, *Picea*, and *Abies* earlier than at N of Alps, maximum of *Fagus* extension during Atlantic and end of *Fagus* dominance at beginning of Sub-Boreal. Comparable vegetational development is reported for locality at 15 km, Lengholz (Fritz, 1967) and for Dobramoos (Bortenschlager, 1966, this list, above). Lower sample dates appearance of agriculture as far back as 5120 B.P.

### Schwarzer Moor I, Kärnten, Austria

Sec. in wet raised bog Schwarzer Moor (46° 34' 30" N Lat, 14° 23' 20" E Long) at 770 m alt, E of Sattnitz Mts., SE of Klagenfurt, Kärnten (Carinthia), Austria. Pollen profile by Schmidt (1965), to study vegetational history of Sattnitz region. Pollen analyses of related localities in Kärnten reported by Schmidt (1965, 1970), Bortenschlager (1966), and Fritz (1967). Core at center of bog, 930 cm long, taken with Hiller borer. Coll. by H. Schmidt; subm. by M. Welten.

**2490 ± 100**

#### B-620. Schwarzer Moor I-3

**540 B.C.**

Cyperaceae peat, largely dry and decomposed, from 300 to 325 cm depth. Brief decrease of *Fagus* and *Abies*, NAP increase with indicators of human influence (cereals and *Plantago*).

**B-621. Schwarzer Moor I-4****5760 ± 120  
3810 B.C.**

Detritus gyttja, dark brown, from 545 to 555 cm depth. *Abies* expansion and decrease of *Picea*, *Fagus*, mixed oak forest (*Ulmus* decrease) and *Corylus*, due to extensive human influence.

**B-622. Schwarzer Moor I-5****8785 ± 150  
6835 B.C.**

Detritus gyttja, dark brown, from 745 to 755 cm depth. *Corylus* increase and mixed oak forest maximum. *Comment*: considered Boreal. At depth 720 to 550 cm (ca. 8200 to 5800 B.P.) pollen spectrum shows dominance of *Corylus* and *Picea* (Atlantic). In younger part of Atlantic, *Fagus* immigration and expansion; compare similar date, B-597: 6120 ± 100 B.P., for Keutschachersee (see below).

*General Comment*: as in Kohlenmoos and Dobramoos series (above), and in Keutschachersee series (below), immigration and extension of *Fagus*, *Picea*, and *Abies* have been dated. Transition from *Picea* dominance to *Fagus* increase occurs earlier in more oceanic parts of Kärnten (W) than in those more continental (E) as Kohlenmoos (above) (Schmidt, 1965, 1970). Calculated sedimentation rate is ca. 7.2 cm/100 yr.

**Keutschachersee II series, Kärnten, Austria**

Sec. in Keutschachermoor bog (46° 35' 15" N Lat, 14° 10' 30" E Long), at 508 m alt, at E of lake of Keutschach, S of Lake Wörth, in W part of Sattnitz Mts., Kärnten (Carinthia), Austria. Vegetational history of outer part of E Alps was pollen analytically investigated by Schmidt (1965, 1970), Bortenschlager (1966), and Fritz (1967). Core, 940 cm long, from center of hydrosere on E of lake, taken with Hiller borer. Coll. 1964 by H. Schmidt; subm. by M. Welten.

**B-597. Keutschachersee II, KC VIII-1****6120 ± 100  
4170 B.C.**

Cyperaceae peat partly with "braunmosses" and *Eriophorum* leaves, from 200 to 225 cm depth. Decrease of *Picea* and increase of *Abies*, *Fagus*, and *Alnus*. *Comment*: considered end of Atlantic.

**B-598. Keutschachersee II, KC VIII-2****6910 ± 100  
4960 B.C.**

*Phragmites* peat with scattered rests, strongly humified, from 360 to 370 cm depth. Onset of *Picea* maximum, decrease of *Ulmus* and *Tilia*. Very strong increase of spores of *Pteridium* and *Dryopteris* (from ca. 1% to > 200%) and increase of NAP (from 10% to 40%). *Comment*: considered transition Boreal/Atlantic.

*General Comment*: dates establish immigration of *Fagus*, *Picea*, and *Abies* earlier than at N of Alps, maximum extension of *Fagus* during Atlantic, and end of its dominance at beginning of Sub-Boreal (compare series at Kohlenmoos, Schwarzer Moor, and Dobramoos, this list) (Schmidt, 1965).

Profile shows detailed Late Glacial development from Oldest Dryas onwards, in clay from 940 to 715 cm and in chalk from 715 to 520 cm depth. Subsequent Post-Glacial development shows succession ranging from mixed oak forest to *Corylus-Picea* phase. Start of Post-Glacial appears delayed ca. 2000 yr compared to Schwarzer Moor (see above). Fern increase, at beginning of Atlantic (Sample KC VIII-2), may be related to forest clearance (Bastin, 1964) but is considered by collector to be due to wetter climate (Schmidt, 1965). Post-Atlantic development is synchronous with Schwarzer Moor (see above).

**9040  $\pm$  130**

**B-963. Höll, Block IV, Oberösterreich, Austria**

**7090 B.C.**

Wood from 50 cm depth in clay of former lake now covered by rock-fall material, at Höll (47° 38' N Lat, 14° 28' E Long), alt ca. 1300 m, near Linzerhaus, Spital am Pyhrn, Totes Gebirge Mts., Kirchdorf a.d. Krems, Oberösterreich, Austria. Coll. 1968 by E. Ebers, D-8121 Haunshofen, Kr. Weilheim, W Germany; subm. by V. Markgraf. Locality in 500 m long and 90 m broad widening of Teichl valley at foot of steep walls of Stubwieswipfel Mt. within subalpine *Picea* forest belt, in former lake covered by rock-fall material with numerous engravings of primitive design (Ebers, 1969). Several cuts were pollen analytically investigated by V. Markgraf to date rock-fall and engravings. *Comment*: engravings seem to date from several archaeologic times, partially related to paintings of different epochs: e.g., W France megalithic and Bronze and Iron ages (Burgstaller, 1961). At level of present date in pollen digram, analysis shows transition from *Pinus* dominance to *Picea* increase (V. Markgraf, written commun., 1970) which corresponds well to previously dated diagrams from Austria (Fritz, 1967; Bortenschlager, 1966, 1967), where this transition ranges from 10,000 to 9000 B.P. Date agrees with dated diagrams of Seemoos and Dobramoos (this list) but erroneously pub. and interpreted as Allerød by Ebers (1969).

**Seemoos series, Salzburg, Austria**

Sec. in Seemoos raised bog (47° 5' N Lat, 13° 45' 30" E Long), ca. 1700 m alt, in pass on Schwarzenberg Plateau, Bezirk Tamsweg in Lungau, Salzburg, Austria. Pollen analytic investigation of forest history and immigration of vegetation in glaciated valleys of E Alps (see Dobramoos, Schwarzer Moor I, Keutschachersee II, and Kohlenmoos series, this list) by Bortenschlager (1967). Human influence since Roman times is indicated. Core (8.50 m long) was taken with Hiller borer. Coll. 1963 by S. Bortenschlager; subm. by M. Welten.

**880  $\pm$  100**

**B-596. Seemoos I-100**

**A.D. 1070**

*Sphagnum* peat from 100 to 125 cm depth with 1 cm thick charcoal horizon. Increase of NAP and indicators of human activity (cereals, *Plantago*, and *Rumex*). *Comment*: dates transition Older/Younger Sub-

Atlantic. Variations in *Picea* and *Pinus* pollen ratio interpreted as probable clearing by fire for pasture purposes. Age derived from calibration curve (see Introduction) between A.D. 1010 to A.D. 1210.

**B-616. Seemoos I-650**

**7580 ± 120**

**5620 B.C.**

Cyperaceous peat from 650 to 675 cm depth. Increase of *Picea* with simultaneous decrease of *Pinus*. *Comment*: interpreted as transition Boreal/Older Atlantic.

*General Comment*: C<sup>14</sup> dates agree with chronology inferred from pollen analyses.

II. ARCHAEOLOGIC SAMPLES

*A. Switzerland*

**Vinelz series, Bern, Switzerland**

Two samples from Vinelz (ca. 47° 2' N Lat, ca. 7° 4' E Long), at ca. 440 m alt, in late Neolithic site on SE branch of lake of Biel (Bieler See), SE of Erlach, canton Bern, Switzerland. Samples from cultural layer overlain by 1.5 m of sand, assoc. with potsherds with food remains. Should represent small regional Lüscherz group, perhaps related to Horgen culture. Chronologic setting not completely determined; expected younger than Cortaillod culture (see Seeberg Burgäschisee-Süd series: Radiocarbon, 1959, v. 1, p. 140-142; 1961, v. 3, p. 23-24) and older than *Schnurkeramik* culture (see Auvèrner series: Radiocarbon, 1967, v. 9, p. 30; (Strahm, 1965-1966, 1970). Coll. 1960 and subm. by C. Strahm, Inst. für Ur- und Frühgeschichte, Univ. Freiburg, W Germany.

**B-778. Vinelz 1**

**4170 ± 250**

**2220 B.C.**

Wood charcoal. *Comment*: date, derived from calibration of C<sup>14</sup> scale with tree rings (see Introduction), is 3400 B.C. to 2600 B.C.

**B-779. Vinelz 2**

**4460 ± 120**

**2510 B.C.**

Seeds, nutshells, and charred acorns. *Comment*: date, from mentioned curve, is 3380 B.C. to 2980 B.C.

*General Comment*: both dates are coincident and agree with expectations.

**La Baume d'Ogens series, Vaud, Switzerland**

Site 1 km E of Ogens (46° 43' N Lat, 6° 44' E Long), at 672.90 m alt, in dist. of Moudon, ca. 13 km SE of Yverdon, Vaud (Waadt), Switzerland. Discovered 1955 (Egloff, 1965; Wyss, 1968) in a fault S oriented facing Augine R., is 1st reported Mesolithic rock shelter from Molasse formation in Jura; contains 6 Epipaleolithic hunter-gatherers occupation levels alternating with sand layers. Assoc. finds are largely similar to those of lower levels in Birsmatten-Basisgrotte (Bandi, 1964; Radiocarbon, 1961, v. 3, p. 23). Stone artifacts (sieved out with mesh 2 mm) correspond

to microlithic types made out of silex, quartzite, radiolarite, and rock-crystal, from nearby moraine. Finds include triangles, scrapers, backed bladelets, and punches. Artifacts of bone are smoothers, fragments of boar tusks, and perforated deer grandles. Similar lithic industry later discovered at Abri de la Cure in Baulmes (Egloff, 1966-67, 1967). Fauna remains, id. by P. Strinati (mainly *Cervus elaphus*, *Capreolus capreolus*, *Sus scrofa*, *Meles meles*, *Vulpes vulpes*, and *Martes*). No pollen has been conserved, but in charcoal layer are found macroscopic plant remains, id. by M. Villaret, Mus. Bot. Lausanne (*Quercus*, *Corylus avellana*, *Sorbus torminalis*, *Fraxinus*, scarce *Pinus*, and *Cornus sanguinea*); considered to represent younger part of Boreal (M. Villaret, 1970, written commun.).

Stratigraphic excavation 1964-66 and coll. 1964-65 by M. Egloff, Mus. Cantonal Archéol., Neuchâtel, Switzerland; subm. by R. Kasser, Univ. of Geneva, Switzerland.

**8530 ± 100**

**B-764. La Baume d'Ogens 1**

**6580 B.C.**

Charred wood and nutshells from Layer 4b (penultimate occupation level) at +25 cm from ref. level.

**8735 ± 150**

**B-765. La Baume d'Ogens 2**

**6785 B.C.**

Small pieces of charcoal from Layer 13, oldest occupation level at -50 cm from ref. level.

*General Comment:* dates agree with previous radiocarbon dates for similar archaeological material (Radiocarbon, 1961, v. 3, p. 23; Gfeller, 1964) but seem somewhat older than Younger Boreal (compare: Zoller, 1968, p. 29) suggested by macrofossils analyses above.

*B. Egypt*

**Kellia series, Beheira, Egypt**

Four samples from Qouçour' Isâ Sud I, complex ca. 75 m × 70 m, with > 100 chambers and 2 basilicas, in Kellia (30° 45' N Lat, 30° 22' E Long), coptic monasteries site at E border of Libyan desert, some km from Nile Delta in Marquaz, Dilingat, prov. of Beheira, Egypt; was re-discovered in 1964. More than 1200 constructions with walls made of unburnt bricks covered with mortar have been found in area (12 km × 3.5 km). Most common type of monastery has yard (average 20 m × 30 m) with water well, garden, and basins, limited by rectangular wall. At W, cells, prayer rooms, and kitchen. Assoc. finds consist of abundant ceramics, numerous wall decorations and inscriptions, and some coins; sculpture rarely present. Organic rests consist of bones and wood charcoal. Main purpose of research was to date ceramics and glass-ware, and study architectural evolution of site; 9 other dates are known from same site (Hv-unpub., M. A. Geyh, 1969, written commun.) and are discussed below. Site described by Kasser (1967) and Daumas and Guillaumont (1969). Subm. by D. Weidmann, Fouilles Coptes, Univ. Geneva, Switzerland.

**B-802. Qouçour 'Isâ Sud I, Pit 1, Layer 3****1950  $\pm$  100  
A.D. 1**

Wood charcoal from Layer 3, ca. 3.50 m depth in Refuse Pit 1 assoc. with ceramics, glass-ware and kitchen trash. Constantine coin (A.D. 379 to 395) gives expected date for sample. Coll. 1966 by R. Kasser, Fac. of Letters, Univ. Geneva, Switzerland. *Comment:* date derived from calibration curve (see Introduction) is 140 B.C. to A.D. 100, considered too old by collector, who attributes discrepancy to fossil resin or bitumen in sample. Deeper Layer 10 (see below) was dated somewhat younger.

**B-803. Qouçour 'Isâ Sud I, Pit 1, Layer 10.****1650  $\pm$  100  
A.D. 300**

Wood charcoal from Layer 3, in Pit 1; ca. 4.50 m depth. Expected contemporary with dated sample of charcoal at 4 m depth in Pit 2 (Hv-2388: 1585  $\pm$  60 B.P., = A.D. 400 to A.D. 510 after conversion to calendar yr), and not older than A.D. 379 (see comment, above, to Layer 3). Coll. 1966 by R. Kasser. *Comment:* corresponding date derived from calibration curve (see Introduction) is A.D. 180 to A.D. 450, agrees with expectations.

**B-804. Qouçour 'Isâ Sud I, Tomb 5****1310  $\pm$  120  
A.D. 640**

Human bone at 2 m depth in cemetery with ca. 200 tombs. Skeletons are found buried in sand without any dated object. Cemetery believed in use until ca. A.D. 700 above ruins of part of abandoned monastery (from date of S.50, below). Coll. 1966 by D. Weidmann. *Comment:* date corrected for secular variations in C<sup>14</sup> (see Introduction) is A.D. 600 to A.D. 840, agrees with expectations. Correction for isotopic fractionation would make age from 90 to 270 yr older depending on C<sup>13</sup>/C<sup>12</sup> ratio (Radiocarbon, 1967, v. 9, p. 114, 116, 117; 1969, v. 11, p. 351).

**B-988. Qouçour 'Isâ Sud I, S.50****1530  $\pm$  100  
A.D. 420**

Large wood charcoal pieces from ca. 1 m depth in kitchen, assoc. with abundant ceramics (pots, amphorae). Date expected not older than A.D. 610, based on assoc. with Heraclius coin. Coll. 1967 by D. Weidmann. *Comment:* corrected C<sup>14</sup> date (see Introduction) is A.D. 310 to A.D. 580. Another charcoal sample from same kitchen was dated (Hv-2390): 1295  $\pm$  75 B.P. (converted to A.D. 630 to A.D. 820 by use of calibration curve). Coin and present radiocarbon date do not disagree if a 2 $\sigma$  interval is taken. Preferred explanation is that wood was re-used from older churches, as suggested by traces in charcoal pieces.

*General Comment:* dates 2 phases of occupation: (1) construction of monastery with large trash pits containing abundant and typical pottery, glass-ware, and refuse (bones, fish-bones, vegetables, etc.) dated to 1st half of 5th century A.D. by Samples B-803 (this series) and Hv-2388 (charcoal in Pit 2): 1585  $\pm$  60 B.P., Hv-2619 (charcoal at base of tower, S.64):



1565  $\pm$  55 B.P., B-802 (this list) and Hv-2617 (fish-bone in amphora, S.65): 3305  $\pm$  245 B.P., should be contemporary according to assoc.; (2) last occupation of Qouçoûr 'Isâ Sud I and perhaps whole site Kellia. Dated in kitchen ovens of 3 different constructions between end of 7th and beginning of 8th centuries A.D., by samples B-988 (this series) and Hv-2390: 1295  $\pm$  75 B.P. (charcoal in kitchen, S.50) Hv-2389: 1310  $\pm$  45 B.P. (charcoal in kitchen from Building 6), and Hv-2621: 1335  $\pm$  60 B.P. (charcoal from Kitchen SO in Building 366). Most recent date from inscription in Kellia is A.D. 739; arabic sources comment that site was in ruins and almost uninhabited in 9th century A.D., thus agrees with Hv-2622: 1010  $\pm$  50 B.P. dating charcoal in ruins (Room B, Building 366) assoc. with atypical ceramics and arabic (moslem) coins younger than A.D. 644. Standard deviation is too large for other 2 samples (Hv-2618: 1685  $\pm$  265 in ashes and charcoal from Kitchen S.82, and Hv-2620: 1810  $\pm$  255 in ashes and charcoal from Site S.48) which could provide information about development during middle occupation period.

### C. Alaska

#### Kodiak Island series, Alaska, U.S.A.

Two samples from 2 sites in Anton Larsen Bay (57° 52' N Lat, 152° 40' W Long), arm of Kizhuyak Bay, at NE of Kodiak I., Alaska. Sites are ca. 500 m from each other. First sondage in 1959 with subsequent exposure allowed study of artifacts by Clark (1964). Sites provide information about change of Kachemak tradition to Eskimo Koniag phase (Clark, 1964, 1966, 1968, 1970). Present dates belong to general Kodiak I. series (Radiocarbon, 1966, v. 8, p. 367-369). Coll. 1964 to 1966 by D. W. Clark, Dept. Anthropol., Univ. Wisconsin, U.S.A.; subm. by H. Müller-Beck.

**1100  $\pm$  100**

#### B-835. Crag Point, Site 241

**A.D. 850**

Charred material, probably sea mammal oil, scraped from potsherds in upper part of site. Expected to date end of site occupation with unsuccessful attempt to introduce pottery into area. Sherds considered not intrusive from re-occupations. *Comment*: date derived from C<sup>14</sup> calibration curve (see Introduction) is A.D. 770 to A.D. 1050, agrees with expectation to date end of occupation and early changes to Eskimo Koniag phase between ca. A.D. 1050 and 1100. Deeper sample of same site gave reasonable, older date, P-1057 (Radiocarbon, 1966, v. 8, p. 369): 2033  $\pm$  52 B.P.

**600  $\pm$  100**

#### B-836. Kizhuyak, Site 240

**A.D. 1350**

Small charcoal particles from lower midden layer, 3 m thick. Expected to provide early date for Koniag phase, and to differ 100 to 200 yr from Crag Point sample (see above). *Comment*: date derived from calibration curve (see Introduction), is A.D. 1270 to A.D. 1420, thus agrees with expectation. This is oldest of 6 charcoal dates (Radiocarbon, 1966, v. 8, p. 368) from Koniag phase.

## REFERENCES

- Bandi, H.-G. (ed.), 1964, Birmatten-Basisgrotte, eine mittelsteinzeitliche Fundstelle im unteren Birstal: *Acta Bernensia*, v. 1, p. 3-271.
- Bastin, Bruno, 1964, Recherches sur les relations entre la végétation actuelle et le spectre pollinique récent dans le Forêt de Soignes (Belgique): *Agricultura*, 2nd ser., v. 12, p. 341-373.
- Beug, H.-J., 1964, Untersuchungen zur spät- und postglazialen Vegetationsgeschichte im Gardaseegebiet unter besonderer Berücksichtigung der mediterranen Arten: *Flora*, v. 154, p. 401-441.
- Bortenschlager, Sigmar, 1966, Pollenanalytische Untersuchung des Dobramooses in Kärnten: *Carinthia II*, v. 156, p. 59-74.
- 1967, Pollenanalytische Untersuchung des Seemooses im Lungau (Salzburg): *Zool.- Bot. Gesell. in Wien Verh.*, v. 107, p. 57-74.
- Burgstaller, Ernst, 1961, Felsbilder und -inschriften im Toten Gebirge in Oberösterreich: *Oberösterreich. Heimatblätter*, v. 2/3, p. 57-101.
- Clark, D. W., 1964, Incised figurine tablets from Kodiak, Alaska: *Arctic Anthropol.*, v. 2, no. 1.
- 1966, Perspectives in the prehistory of Kodiak Island, Alaska: *Am. Antiquity*, v. 31, p. 358-371.
- 1968, Koniag prehistory: M.S. dissert., Univ. Wisconsin.
- 1970, The late Kachemak tradition at Three Saints and Crag Point, Kodiak Island, Alaska: *Arctic Anthropol.*, in press.
- Daumas, François and Guillaumont, Antoine (eds.), 1969, Kellia I, Kôm 219, in: *Fouilles de l'Inst. Français d'Archéol. Orientale*, Impr. Inst. Français d'Archéol. Orient., Cairo, 1969.
- Ebers, Edith, 1969, Das Felsbildergebiet im der Höll am Warscheneck und seine nachsteinzeitliche Geschichte: *Oberösterreich. Heimatblätter*, v. 23, p. 72-74.
- Egloff, Michel, 1965, La Baume d'Ogens, gisement épipaléolithique du plateau Vaudois; note préliminaire: *Schweizer. Gesell. Urgeschichte Jahrb.*, v. 52, p. 59-66.
- 1966-67, Les gisements préhistoriques de Baulmes (Vaud): *Schweizer. Gesell. Ur- und Frühgeschichte Jahrb.*, v. 53, p. 7-13.
- 1967, Huit niveaux archéologiques à l'Abri de la Cure (Baulmes, canton de Vaud): *Ur-Schweiz/La Suisse Primitive*, v. 31, p. 53-64, Basle.
- Frenzel, Burkhardt, 1966, Climatic change in the Atlantic/Sub-Boreal transition on the Northern Hemisphere; botanical evidence, in: *World Climate from 8000 to 0 B.C.*, Internatl. Symposium on world climate, Royal Meteorol. Soc. Proc., p. 99-123.
- Fritz, Adolf, 1967, Beitrag zur spät- und postglazialen Pollen-stratigraphie und Vegetationsgeschichte Kärntens: *Carinthia II*, v. 77, p. 5-37.
- Gfeller, Christian, 1964, Alterbestimmung der Fundhorizonte nach der C<sup>14</sup>-Methode, in: *Birmatten-Basisgrotte, eine mittelsteinzeitliche Fundstelle im unteren Birstal: Acta Bernensia*, v. 1, p. 88-91.
- Gfeller, C., and Oeschger, H., 1963, Bern radiocarbon dates III: *Radiocarbon*, v. 5, p. 305-311.
- Gfeller, C., Oeschger, H., Schwarz, U., 1961, Bern radiocarbon dates II: *Radiocarbon*, v. 3, p. 15-25.
- Kasser, Rodolphe (ed.), 1967, in: *Recherches suisses d'archéologie copte*: Georg, Lib. de l'Univ. Geneva, v. 1.
- Lang, G., 1952, Zur spätsteinzeitlichen Vegetations- und Florengeschichte Südwestdeutschlands: *Flora*, v. 139, p. 243-294.
- Lerman, J. C., 1970, Discussions, in: *Radiocarbon variations and absolute chronology*, 12th Nobel Symposium, Proc., I. U. Olsson (ed.), Stockholm, Almqvist; New York, Wiley.
- Markgraf, Vera, 1969, Moorkundliche und vegetationsgeschichtliche Untersuchungen an einem Moor an der Waldgrenze im Wallis: *Bot. Jahrb.*, v. 89, p. 1-63.
- Nilsson, Tage, 1964, Standard-Pollendiagramme und C<sup>14</sup>Datierungen aus dem Agerøds-mosse im mittleren Schonen: *Lunds Univ. Årssk.*, N.F. Afd. 2, v. 59, p. 1-52.
- Oeschger, H. and Riesen, T., 1965, Bern radiocarbon dates IV: *Radiocarbon*, v. 7, p. 1-9.
- 1966, Bern radiocarbon dates V: *Radiocarbon*, v. 8, p. 22-26.
- 1967, Bern radiocarbon dates VI: *Radiocarbon*, v. 9, p. 28-34.
- Oeschger, H., Schwarz, U., Gfeller, C., 1959, Bern radiocarbon dates I: *Am. Jour. Sci. Radiocarbon Supp.*, v. 1, p. 133-143.
- Olsson, I. U., El-Gammal, S., and Göksu, Y., 1969, Uppsala natural radiocarbon measurements IX: *Radiocarbon*, v. 11, p. 515-544.

- Schmidt, Helmut, 1965, Palynologische Untersuchungen an drei Mooren in Kärnten (mit pollen- und sporenmorphologischem Anhang): M.S. dissert., Univ. Innsbruck, Austria.
- 1970, Pollenanalytische Untersuchungen des Kohlenmooses in Kärnten: Carinthia II, in press.
- Schweizerische Gesellschaft für Ur- und Frühgeschichte, 1968-1970, Ur- und Frühgeschichtliche Archäologie der Schweiz, v. 1, Die Ältere und Mittlere Steinzeit, v. 2, Die Jüngere Steinzeit, Basle, Switzerland.
- Staub, Walther, 1927, Morphologische Beobachtungen in den Visper Tälern: Gesell. Erdkunde Zeitschr., Berlin, v. 1927, no. 4, p. 216-220.
- Strahlm, Christian, 1965-1966, Ausgrabungen in Vinelz 1960: Bernischen Historischen Mus., Jahrb., Bern, v. 45-46, p. 283-320.
- 1970, Die späten Kulturen, in: Ur- und Frühgeschichtliche Archäologie der Schweiz, v. 2, Die jüngere Steinzeit: Schweizer. Gesell. Ur- und Frühgeschichte, Basle, p. 96-116.
- Stuckenrath, R., Jr., Coc, W. R., and Ralph, E. K., 1966, University of Pennsylvania radiocarbon dates IX: Radiocarbon, v. 8, p. 348-385.
- Suess, H. E., 1970, Bristlecone pine calibration of the radiocarbon time scale 5300 B.C. to the present, in: Radiocarbon variations and absolute chronology, 12th Nobel Symposium Proc., I. U. Olsson (ed.), Stockholm, Almqvist, New York, Wiley, in press.
- Villaret, Pierre and Burri, Marcel, 1965, Les découvertes palynologiques de Vidy et leur signification pour l'histoire du Lac Léman: Soc. Vaudoise Sci. Natur. Bull., v. 69, fasc. 1, p. 1-19.
- Vogel, J. C. and Lerman, J. C., 1969, Groningen radiocarbon dates VIII: Radiocarbon, v. 11, p. 351-390.
- Vogel, J. C. and Waterbolk, H. T., 1967, Groningen radiocarbon dates VII: Radiocarbon, v. 9, p. 107-155.
- Wegmüller, Samuel, 1966, Über die spät- und postglaziale Vegetationsgeschichte des südwestlichen Jura: Beitr. geobot. Landesaufn. Schweiz, v. 48, p. 1-144.
- Welten, Max, 1958a, Die spät- und postglaziale Vegetationsentwicklung der Berner Alpen und des Walliser Haupttales: Veröff. Geobot. Inst. Rübel, Zürich, v. 34, p. 150-158.
- 1958b, Pollenanalytische Untersuchung alpiner Bodenprofile; historische Entwicklung des Bodens und säkulare Sukzession der örtlichen Pflanzengesellschaften: Veröff. Geobot. Inst. Rübel, v. 33, p. 253-274.
- Wyss, René, 1968, Das Mesolithikum, in: Ur- und Frühgeschichtliche Archäologie der Schweiz, v. 1, Die ältere und mittlere Steinzeit: Schweizer. Gesell. Ur- und Frühgeschichte, Basle, p. 123-144.
- Zoller, Heinrich, 1960, Pollenanalytische Untersuchungen zur Vegetationsgeschichte der insubrischen Schweiz: Denkschr. Schweiz. Naturf. Gesell., v. 83, no. 2, p. i-vi + 45-156.
- 1968, Die Vegetation vom ausgehenden Miozän bis ins Holozän, in: Ur- und frugeschichtliche Archäologie der Schweiz, v. 1, Die Ältere und Mittlere Steinzeit: Schweizer. Gesell. Ur- und Frühgeschichte, Basle, p. 27-42.
- Zoller, H. and Kleiber, H., 1967, Über die postglaziale Einwanderung und Ausbreitung der Rotbuche (*Fagus sylvatica* L.) am südlichen Alpenrand: Bauhinia, v. 3, p. 255-264.

**BIRMINGHAM UNIVERSITY RADIOCARBON DATES IV**

F. W. SHOTTON, D. J. BLUNDELL, and R. E. G. WILLIAMS

The University of Birmingham, Birmingham, England

Measurements have continued with both the 1 L and 6 L counters. Results are not corrected for C<sup>13</sup> fractionation. Errors quoted refer only to the standard deviation calculated from a statistical analysis of sample and background count rates and the Libby half-life of  $5570 \pm 30$  yr. Pretreatment has been continued as described previously (Shotton, Blundell, and Williams, 1969).

**SAMPLE DESCRIPTIONS****I. BRITISH FULL-GLACIAL****Birm-32. Stretton-under-Fosse, Warwickshire >26,000**

Wood (*Ulmus*) in Lower Wolston Clay from 15.5 m depth in Borehole 1285 Midland Connection Motorway near Stretton-under-Fosse, Warwickshire (52° 26' N Lat, 1° 19' W Long, Grid. Ref. SP463813). Coll. 1967 and subm. by A. Horton. *Comment*: measurement helps confirm stratigraphic interpretation.

**Birm-74. Four Ashes, Staffordshire >43,500**

Plant fragments and twigs from fine gray silt ca. 1 m depth (Site 20) in Four Ashes Gravel at Four Ashes, Staffordshire (52° 40' 13" N Lat, 2° 07' 24" W Long, Grid. Ref. SJ916082). Coll. 1968 and subm. by Anne Morgan. *Comment*: fauna in sample included *Lepidurus* and many exclusively N insect species, indicating cold conditions.

**+1550****(a) 34,250****-1300****Birm-114. Trysull, Staffordshire 32,300 B.C.****(b) >25,000****(c) >34,000**

Inner (a) middle (b) and outer (c) fractions from shells (Opercula of *Bithynia tentaculata*) sieved from calcareous silty clay at ca. 2 m depth overlying coarse kame gravel and sand at Church Lane Pit, Trysull, Staffordshire (52° 33' 0" N Lat, 2° 13' 25" W Long, Grid Ref. SO848946). Coll. 1968 and subm. by A. V. Morgan. *Comment*: stratigraphy and contained fauna suggest figures are minimum ages. Probably Ipswichian.

**+2300****47,000****-1800****Birm-157. Farm Wood Quarry, Chelford, Cheshire 45,050 B.C.**

Wood (*Pinus sylvestris*) from main organic horizon at 10 m depth in quarry sec. in Chelford Sands formation at Farm Wood Quarry, Chel-

ford, Cheshire (53° 15' N Lat, 2° 17' W Long, Grid Ref. SJ812731). Coll. 1967 and subm. by P. Worsley. *Comment*: sample from deposit previously dated at >52,000 (GrN-1292) and subsequently by isotopic enrichment at 60,800 ± 1500 (GrN-1475) (Vogel and Zagwijn, 1967). Deposit believed to have unique and critical position in Early Devensian (Weichselian) of England and to be equivalent to Brörup Interstadial (Simpson and West, 1958; Worsley, 1967; Evans, 1968, p. 213). Sample subm. by Worsley to Hannover lab gave values (Hv-1978, 32,850 ± 480, unpub.) and (Hv-1979b, 26,200 ± 390, unpub.) for humate extract. Birmingham date done on another piece of same trunk subm. to Hannover, measured after 4 successive NaOH treatments to remove possible contamination. Counter reading of activity slightly exceeded 4σ after atmosph. pressure correction. If this experimentally obtained coefficient is only slightly inaccurate, result might have been more correctly expressed as >47,000. General conclusion is that Hannover date is too young, as result of contamination, and that there is no case for substantial alteration of Groningen figures.

**25,780 ± 870**

**Birm-113. Thrapston, Huntingdonshire** **23,830 B.C.**

Twigs from organic-silt lens containing mature tundra assemblage of coleoptera ca. 5 m depth in terrace gravels of R. Nene, Thrapston, Huntingdonshire (52° 24' 40" N Lat, 0° 32' 50" W Long, Grid Ref. JP988805). Coll. 1967 and subm. by G. R. Coope.

**+2160**

**(a) 36,300**

**-1700**

**Birm-161. Scandal Beck, Westmorland** **34,350 B.C.**

**(b) >25,800**

Sample after alkali pretreatment (a) and humate extract (b) from peat from lower of 2 organic horizons in sandy silt overlain by 1.5 m till at ca. 3 m depth on W bank Scandal Beck, 64 m SSW Brunt Hill Farm, Ravenstonedale, Westmorland (54° 25' N Lat, 2° 24' W Long, Grid Ref. NY743024). Coll. 1969 and subm. by G. A. L. Johnson. *Comment*: indicates late Devensian (Weichselian) till upon deposits of Upton Warren interstadial.

**Birm-93. Kilmaurs, Ayrshire** **>40,000**

Collagen fraction from antler of *Rangifer tarandus* from gravel ca. 12 m deep below till 5 m thick (part of V 5187, Fig. 1b, p. 4, Gregory and Currie, 1928) at Woodhill Quarry, Kilmaurs, Ayrshire (55° 38' N Lat, 4° 32' W Long, Grid Ref. NS410410). Coll. 1865 by J. Bryce; subm. by W. D. Rolfe and W. W. Bishop. *Comment*: although long stored in

museum, antler was free from preservative. Date contrasts with 13,700  $\pm$  1700 (GX-0634, unpub.) on mammoth tusk from same deposit (Sissons, 1967).

**Birm-165. Ballymakegoge, Co. Kerry, Ireland** **>42,500**

Laminated peat exposed below high tide level at Ballymakegoge, near Tralee, Co. Kerry, Ireland (52° 16' N Lat, 9° 48' W Long). Coll. 1969 and subm. by G. F. Mitchell. *Comment*: determination supports Mitchell's interpretation as Hoxnian.

**+1170**  
**30,500**  
**-1030**

**Birm-166. Derryvree, Co. Fermanagh, Ireland** **28,550 B.C.**

Plant debris in laminated sand lens at 3.5 m depth between upper and lower tills (upper in drumlin form) at Derryvree, near Maguire's Bridge, Co. Fermanagh, Ireland (54° 18' N Lat, 7° 27' W Long, Grid Ref. H361390). Coll. 1969 by E. Colhoun; subm. by G. F. Mitchell. *Comment*: 2 tills are separated by interstadial deposits of Upton Warren date containing cold climate plants and beetles consistent with this dating.

## II. BRITISH LATE-GLACIAL AND HOLOCENE

**Church Stretton series, Shropshire**

Samples from borehole near sewer manhole MH 60 at Church Stretton, Shropshire (52° 32' 30" N Lat, 2° 48' 10" W Long, Grid Ref. SO456941). From 1.65 m clay, silt, and peat, underlying 1.3 m solifluction gravel and overlying 1.32 m+ pebbly clay and gravel upon till. Coll. 1967 by P. J. Osborne; subm. by F. W. Shotton.

**11,000  $\pm$  200**  
**Birm-148.** **9050 B.C.**

Plant fragments from gray clay, 0 to 0.2 m below solifluction gravel.

**12,135  $\pm$  200**  
**Birm-158.** **10,185 B.C.**

Plant fragments from peat between 1.02 and 1.29 m below solifluction gravel.

**13,555  $\pm$  620**  
**Birm-149.** **11,605 B.C.**

Plant fragments washed from gray clay between 1.29 and 1.45 m below solifluction gravel. Sample small, hence high standard deviation. *General Comment*: dates confirm evidence (plants and coleoptera) that sequence covers Zones II and I, setting limiting dates to overlying solifluction gravels and underlying till. Birm-148 differs appreciably from NPL-81 (11,790  $\pm$  140, Callow, Baker, and Hassall, 1965) which refers to an intermediate between 148 and 158 horizon in adjacent trench sec.

- 10,300  $\pm$  170**  
**8350 B.C.**
- Birm-92. Rodbaston Hall, Staffordshire**  
Peat from core ca. 2 m depth in borehole, Rodbaston Hall, Staffordshire (52° 41' 40" N Lat, 2° 06' 30" W Long, Grid Ref. SJ928110). Coll. 1966 by C. H. S. Sands; subm. by A. C. Ashworth. Sample from horizon where extreme N coleoptera disappeared from faunal spectrum.
- 11,580  $\pm$  140**  
**9630 B.C.**
- Birm-118. Penkridge, Staffordshire**  
Plant material from sandy peat at 2.8 m depth in gravels overlying Keuper Sandstone at Penkridge, Staffordshire (52° 43' 35" N Lat, 2° 06' 45" W Long, Grid Ref. SJ924143). Coll. 1968 and subm. by A. V. Morgan.
- 11,660  $\pm$  250**  
**9710 B.C.**
- Birm-131. Pillaton Hall, Staffordshire**  
Plant material from base of sandy peat overlying sand at ca. 3 m depth in peat bog, at Pillaton Hall near Penkridge, Staffordshire (52° 42' 52" N Lat, 2° 05' 12" W Long, Grid Ref. SJ941130). Coll. and subm. by A. V. Morgan. *Comment*: dates beginning of organic filling of hollow of kettle form.
- 13,490  $\pm$  380**  
**11,540 B.C.**
- Birm-150. Borehole 12, Stafford**  
Plant fragments from dark gray silt at 15.6 m depth in Borehole 12 of Inner Relief Rd., Stafford (52° 48' 24" N Lat, 2° 06' 30" W Long, Grid Ref. SJ927233). Coll. 1969 and subm. by A. V. Morgan. *Comment*: dates base of unusually thick peaty silts resting on 9 m fluvioglacial deposits.
- 9030  $\pm$  200**  
**7080 B.C.**
- Birm-135. Fladbury, Worcestershire**  
Roots (probably sedges) from silty peat beneath 1.5 m red clay-sand and above 4 m gravel of Avon No. 1 terrace at Fladbury Lower Moor, Worcestershire (52° 06' 45" N Lat, 2° 01' 45" W Long, Grid Ref. SO 981461). Coll. 1969 by P. Buckland; subm. by F. W. Shotton. *Comment*: 1st date from this terrace, lowest of Avon series.
- 2060  $\pm$  170**  
**110 B.C.**
- Birm-153. Bransford, Worcestershire**  
Wood imbedded at 5.1 m depth in alluvial gravel of R. Teme with remains of *Cervus elaphus*, at New House Farm, Bransford, Worcestershire (52° 10' 30" N Lat, 2° 18' W Long, Grid Ref. SO798533). Coll. 1969 and subm. by G. R. Coope.
- 11,730  $\pm$  770**  
**9780 B.C.**
- Birm-82. Orleton, Herefordshire**  
Moss fragments hand picked from laminated calcareous silt lens in outwash gravels of Wye glacier at Orleton, Herefordshire (52° 18' 20"

N Lat, 2° 44' 30" W Long, Grid Ref. SO497677). Coll. 1967 by P. Cross; subm. by G. R. Coope. *Comment*: no alkali pretreatment because sample small. Modern roots known to penetrate sample so no guarantee that all contamination removed. Date older than previous determination of bulk sample ( $5020 \pm 130$ ) but must be regarded as minimal age only.

**11,250  $\pm$  100  
9300 B.C.**

**Birm-105. Northmoor, Oxfordshire**

Peat from silt lens containing coleoptera ca. 1.5 m depth in terrace gravel at Brown's Pit ca. 1.2 m NNW of church, Northmoor, Oxfordshire (51° 44' 00" N Lat, 1° 23' 35" W Long, Grid Ref. SP419041). Coll. 1968 by H. P. Powell; subm. by J. M. Edmonds.

**2170  $\pm$  280  
220 B.C.**

**Birm-123. Rockingham, Northamptonshire**

Charcoal fragments from old soil B horizon disturbed by slipped mass of Upper Lias clay at Gretton Wood, Rockingham, Northamptonshire (52° 31' N Lat, 0° 41' W Long, Grid Ref. SP883923). Coll. 1968 and subm. by R. J. Chandler. *Comment*: provides lower limit to date of landslip.

**11,900  $\pm$  540  
9950 B.C.**

**Birm-106. Oaze Deep, River Thames**

Shells (mainly *Cardium* and *Mytilus*) in laminated silty clay from core at -19 m alt, 6.7 m below bed of Thames Estuary at Oaze Deep (51° 32' 25" N Lat, 1° 08' 10" E Long). Coll. 1966 by George Wimpey and Co.; subm. by R. J. Maddrell. *Comment*: because of small sample, measurement made on whole sample.

**5670  $\pm$  170  
3720 B.C.**

**Birm-167. Lewes Brooks, Sussex**

Plant fragments from silty peat between 6.7 and 6.9 m depth (ca. -4 m alt) in Borehole B 117 at Lewes Brooks, Lower Ouse Valley, Sussex (50° 52' N Lat, 0° 0' Long, Grid Ref. TQ413092). Coll. 1969 and subm. by A. Thorley and D. K. Jones.

**6290  $\pm$  180  
4340 B.C.**

**Birm-168. Lewes Brooks, Sussex**

Plant material from silty peat at 9.5 to 9.8 m depth (ca. -5.6 m alt) underlying silt, in Borehole B 123 at Lewes Brooks, Lower Ouse Valley, Sussex (50° 42' N Lat, 0° 0' Long, Grid Ref. TQ413013). Coll. 1969 and subm. by A. Thorley and D. K. Jones. *Comment*: with Birm-167 dates events in Holocene vegetational history of SE England and provides limiting dates to marine transgression in Lower Ouse Valley.

**Red Moss series, Lancashire**

Peat samples from borehole at Red Moss, near Horwich, Lancashire (53° 35' 23" N Lat, 2° 34' 36" W Long, Grid Ref. SD632102). Coll. 1968 and subm. by A. C. Ashworth.



+700  
 (a) 9800  
 -650  
 7850 B.C.

**Birm-124.**

(b) 8390 ± 100  
 6440 B.C.

Sample after alkali pretreatment (a) and humate extract (b) from base of woody peat layer above gray silty clay.

**Birm-128.** 10,850 ± 120  
 8900 B.C.

Sample from top of peat layer, immediately underlying gray silty clay, 0.3 m below Birm-124.

**Birm-127.** 12,160 ± 140  
 10,210 B.C.

Sample from base of peat layer 0.35 m below gray silty clay and 0.55 m below sample Birm-124.

*General Comment:* sec. contains coleopterous fauna studied by A.C.A. Fauna of Birm-127 does not indicate cold climate, Birm-128 marks incoming of cold species, and Birm-124 dates disappearance of arctic stenotherms.

**Heysham series, Lancashire**

Plant material from sedge peat beneath marine clay and sand, overlying sand and boulder clay in offshore boreholes drilled 1967 near Heysham, Lancashire (54° 02' N Lat, 2° 56' W Long). Coll. 1968 by A. Ashworth; subm. by F. W. Shotton.

**Birm-139. Borehole M1** 9195 ± 155  
 7245 B.C.

Sample at -16.4 m alt, Grid Ref. SD395599.

**Birm-140. Borehole M2** 8925 ± 200  
 6975 B.C.

Sample from -15.8 to -16.3 m alt, Grid Ref. SD394599.

**Birm-141. Borehole M3** 9270 ± 200  
 7320 B.C.

Sample from -17.6 m alt, Grid Ref. SD393599.

*General Comment:* series gives evidence for Post Glacial rise of sea level in Morecambe Bay.

**Birm-147. Holcombe Moor, Lancashire** 3540 ± 120  
 1590 B.C.

Twigs (*Betula*) at 0.9 m depth in 0.25 m thick basal layer of peat bog at Holcombe Moor, Lancashire (53° 38' N Lat, 2° 20' W Long, Grid

Ref. SD777169). Coll. 1969 and subm. by J. H. Tallis. *Comment*: sample helps give time scale for moorland peat accumulation.

**Birm-120. Greenock, Renfrewshire**

**9890  $\pm$  160  
7940 B.C.**

Shells (*Mya truncata*) in silty sands exposed at -1.4 m alt in excavations for Garvel Graving Dock, Greenock, Renfrewshire (55° 56' N Lat, 4° 43' W Long, Grid Ref. NS307752). Coll. 1962 and subm. by W. W. Bishop.

**Birm-121. Greenock, Renfrewshire**

**10,560  $\pm$  180  
8610 B.C.**

Shells (*Astarte sulcata*) from shelly brown-gray silt at -3.5 m alt above varved clay and till in excavation for Garvel Graving Dock, Greenock, Renfrewshire (55° 56' N Lat, 4° 43' W Long, Grid Ref. NS307752). Coll. 1962 and subm. by W. W. Bishop. *Comment*: this and Birm-120 coll. to establish age of Clyde Valley Late Glacial sediments.

**Birm-122. Wester Fulwood, Renfrewshire**

**(a) 12,650  $\pm$  200  
10,700 B.C.  
(b) 13,020  $\pm$  220  
11,070 B.C.**

Inner (a) and outer fraction (b) of shells (*Arctica islandica*) from Paisley Clay underlying terrace gravels of R. Gryfe at Wester Fulwood, Renfrewshire (55° 52' N Lat, 4° 31' W Long, Grid Ref. NS432669). Coll. 1962 and subm. by W. W. Bishop. *Comment*: figures suggest no isotopic replacement. Dates early Late Glacial sea in Clyde Valley.

**Birm-134. Sgor Mor, Aberdeenshire**

**4130  $\pm$  110  
2180 B.C.**

Wood (*Pinus sylvestris*) at base of hill peat, ca. 1 m thick on bed rock at Sgor Mor, Aberdeenshire (57° 10' N Lat, 3° 38' W Long, Grid Ref. NO004908). Coll. 1968 and subm. by N. V. Peers. *Comment*: provides additional evidence dating Scottish deforestation and change of tree line.

III. MISCELLANEOUS GEOLOGIC SITES

**+1650  
28,070  
-1370  
26,120 B.C.**

**Birm-169. Herquemoulin, France**

Wood from compressed peat on foreshore at Herquemoulin, Manche, France (49° 39' N Lat, 1° 52' W Long). Same peat layer visible in adjacent cliff beneath 14 m of head and resting on low marine platform. Coll. 1969 by F. W. Shotton; subm. by A. Larssonneur. *Comment*: date much older than Gif-370, 15,020  $\pm$  400 (Delibrias, Guillier, and Labeyrie, 1969) given to same deposit at closely adjacent locality (Delibrias and Larssonneur, 1966, p. 1023).

**Sorgfjord series, Vestspitsbergen**

Samples coll. in Sorgfjord region, Vestspitsbergen to help give rate of isostatic uplift. These form series together with Birm-37 (Shotton, Blundell, and Williams, 1968, p. 204) and Birm-68 (Shotton, Blundell, and Williams, 1969, p. 266). Coll. 1965 by G. S. Boulton and M. Rhodes; subm. by G. S. Boulton.

**Birm-33.**

1000  $\pm$  370  
A.D. 950

Moss fragments from base of push moraine by W lake Dunerbreen (79° 40' N Lat, 16° 50' W Long). Large error due to small sample.

**Birm-67.**

(a) 10,000  $\pm$  300  
8050 B.C.  
(b) 9840  $\pm$  290  
7890 B.C.

Inner (a) and outer (b) fractions of shell (*Mya arctica*) in 25 m raised beach, Sorgfjord (79° 50' N Lat, 16° 50' E Long). *Comment*: figures suggest no isotopic replacement.

**Birm-73.**

(a) 8550  $\pm$  310  
6600 B.C.  
(b) 8150  $\pm$  360  
6200 B.C.  
(c) 8400  $\pm$  370  
6450 B.C.

Inner (a), middle (b), and outer (c) fractions of shell (*Mya*) at 1.5 m depth in 30 m raised beach at head of Sorgfjord (79° 50' N Lat, 16° 50' E Long). *Comment*: figures suggest no isotopic replacement.

**Birm-53. Lake Katwe, Uganda**

11,200  $\pm$  600  
9250 B.C.

Sedge from base of varved marl 1 m thick, 90 m E of E shore Lake Katwe, Uganda (0° 08' S Lat, 29° 53' E Long, U.T.M. Grid Ref. RK1885). Coll. 1967 and subm. by W. H. Morton. *Comment*: sample represents early stage in evolution of lake prior to precipitation of sodium salts.

**Birm-84. Lake Katwe, Uganda**

0  $\pm$  440  
A.D. 1950

Wood from mud layer in salt crust 0.6 m depth in pit 120 m from SW side Lake Katwe, Uganda (0° 08' S Lat, 29° 53' E Long, U.T.M. Grid Ref. RK1885). Coll. 1967 and subm. by W. H. Morton. *Comment*: not separable from present.

**Birm-125. Sao Miguel, Azores**

3240  $\pm$  90  
1290 B.C.

Wood buried in 2nd ash layer of 5 overlying 1 containing Birm-35 (4670  $\pm$  100, Shotton, Blundell, and Williams, 1968, p. 204) and Birm-90 (4435  $\pm$  99, Shotton, Blundell, and Williams, 1969, p. 266) from rd.

sec. on N side Agua de Pau volcano 1.5 km NE of Lombadas, Sao Miguel, Azores (37° 47' N Lat, 25° 27' W Long). Coll. 1968 and subm. by G. P. L. Walker.

**Birm-126. Faial, Azores** **1200 ± 70**  
**A.D. 750**

Charcoal from 2nd from top of 11 ash beds from summit caldera of Faial, Azores, exposed in rd. sec. 2.5 km N of edge of caldera (38° 36' 30" N Lat, 28° 42' 30" W Long). Coll. 1968 and subm. by G. P. L. Walker.

**Birm-156. Tuitts' Ghaut, Montserrat, W Indies** **18,390 ± 360**  
**16,440 B.C.**

Charcoal from base of ca. 50 m thick pumice flow believed assoc. with formation of English's Crater and in upper part of Soufriere Hills pyroclast flow succession at Tuitts' Ghaut, Montserrat, W Indies (16° 44' 33" N Lat, 62° 09' 20" W Long). Coll. 1967 and subm. by W. J. Rea.

**Birm-115. King Point, Yukon, Canada** **+2800**  
**37,900**  
**-2100**  
**35,950 B.C.**

Wood at +8 m alt imbedded in 25 m thick unconsolidated sand and silt underlying sand and gravel exposed in vertical coastal cliff 1.6 km W of King Point, Yukon, Canada (69° 07' N Lat, 138° 01' W Long, Grid Ref. 117A/East). Coll. 1968 by D. McIntyre; subm. by D. Naylor. *Comment*: overlying gravel, dated at 6000 (unpub.), lies unconformably (Naylor, unpub.) or is overthrust (Mackay, 1959) upon earlier sediments here dated.

**Birm-96. Monte Amargo, Chile** **880 ± 120**  
**A.D. 1070**

Collagen fraction from bone of medium-size herbivore in dry marsh on S bank R. Copiapó, near Monte Amargo, Chile (27° 22' S Lat, 70° 43' W Long). Coll. 1967 and subm. by C. Mortimer. *Comment*: dates a time in pluvial period that preceded desiccation of low-level terrace of Rio Copiapó.

**Birm-17. Marian Cove, King George Island** **1430 ± 470**  
**A.D. 520**

Seaweed from ca. 2.7 m depth in bedded gravels underlying raised beach at +5 m alt E of South Spit S shore Marian Cove, King George I., Antarctica (62° 14' S Lat, 58° 48' W Long). Coll. 1966 by D. E. Sugden; subm. by B. S. John. *Comment*: sample should be older than modern seaweed. Birm-16 1223 ± 81 (Shotton, Blundell, and Williams, 1968, p. 203) but result inconclusive. Large error due to small sample.

**2600 ± 100**

**Birm-145. Tongariro, North Island, New Zealand** **650 B.C.**

Carbonized branch imbedded in Wanganui pumice gravel S side rd. sec. State Hwy. 47 at Tongariro, North I., New Zealand (39° 3' 40" S Lat, 175° 35' E Long). Coll. 1969 and subm. by C. A. Fleming. *Comment*: duplicate sample sent to Inst. Nuclear Sci., New Zealand, for dating. Confirms that this ash shower antedates Taupo Ash (Healy, Vucetich, and Pullar, 1964).

## IV. ARCHAEOLOGIC SAMPLES

*A. British*

**2140 ± 180**

**Birm-58. Wadden Hill, Dorset** **190 B.C.**

Charcoal from ca. 1.5 m depth in pit at Roman Fort occupied A.D. 45 to 60 (Webster, 1965) at Wadden Hill near Stoke Abbott, Dorset (50° 48' N Lat, 2° 47' W Long, Grid Ref. 450015). Coll. 1968 and subm. by G. Webster. *Comment*: indicates problem of dating charcoal when it may be derived from wood of old trees.

**1541 ± 80**

**Birm-109. Tamworth, Staffordshire** **A.D. 409**

Oak plank ca. 4 m deep in filling of main Saxon defensive ditch of Tamworth (52° 38' N Lat, 1° 42' W Long, Grid Ref. SK206038). Coll. 1968 by C. S. Young; subm. by P. A. Rahtz. *Comment*: maximum date, since plank probably comes from timber structure assoc. with defenses.

**Hereford series**

Charcoal samples from excavations at Hereford (52° 04' N Lat, 2° 44' W Long, Grid Ref. SO508404). Coll. 1968 and subm. by P. A. Rahtz.

**1189 ± 83**

**Birm-111.** **A.D. 761**

Charcoal from pit of corn-drying oven beneath rampart of Birm-110.

**1335 ± 67**

**Birm-110.** **A.D. 615**

Charcoal residue of large structural timbers at ca. 2 m depth in major defensive rampart of Saxon town.

**(a) 700 ± 220**

**Birm-159.** **A.D. 1250**

**(b) 1330 ± 200**

**A.D. 620**

Sample after alkali pretreatment (a) and humate extract (b) of charcoal residue from large structural timbers at ca. 1 m depth in major defensive rampart.

**289 ± 79****Birm-112. Metchley Camp, Birmingham** **A.D. 1661**

Brushwood at ca. 0.7 m depth at base of trench which cuts all Roman structures at Metchley Camp, Birmingham (52° 27' 0" N Lat, 1° 56' 20" W Long, Grid Ref. SP042836). Coll. 1968 and subm. by T. Rowley. *Comment:* last trench cutting complex of Roman structures, hopefully dating end of Roman occupation, but proving to be recent.

**2473 ± 84****Birm-119. South Barrule, Isle of Man** **523 B.C.**

Charcoal assoc. with pottery, from upper hearth level of hut in hill-fort (Gelling, 1963) on South Barrule, Isle of Man (54° 09' N Lat, 4° 40' W Long, Grid Ref. SC258759). Coll. 1968 and subm. by P. S. Gelling. *Comment:* proof of early Iron age.

**1910 ± 90****Birm-129. Dorstone, Herefordshire** **A.D. 40**

Charcoal from supposed Neolithic hearth cut by post hole. Later Roman-British occupation of site, Dorstone Hill, Herefordshire (52° 04' N Lat, 2° 59' W Long, Grid Ref. SO326423). Coll. 1968 and subm. by W. R. Pye. *Comment:* hearth is part of Romano-British complex.

**1850 ± 110****Birm-130. Rowington, Warwickshire** **A.D. 100**

Charcoal from 1.5 m depth in stake hole of Roman tile kiln at Rowington, Warwickshire (52° 19' 30" N Lat, 1° 43' 30" W Long, Grid Ref. SP187698). Coll. 1969 and subm. by G. Webster.

**2180 ± 110****Birm-132. Holme Pierrepont, Nottinghamshire** **230 B.C.**

Wood from gunwale of dugout canoe at base of 3 m thick sand and gravel layer overlying Keuper marl at Holme Pierrepont, Nottinghamshire (52° 57' N Lat, 1° 04' W Long, Grid Ref. SK630396). Coll. 1969 and subm. by A. G. MacCormick. *Comment:* Iron age date; also useful in dating rate of migration of old course of Trent.

**970 ± 290****Birm-133. Hen Domen, Montgomeryshire** **A.D. 980**

Charcoal from soil layer buried by rampart of castle, built ca. A.D. 1070, and above pebble floor of pre-rampart building at Hen Domen, Montgomeryshire (52° 34' N Lat, 3° 09' W Long, Grid Ref. SO214981). Coll. 1968 and subm. by P. A. Barker.

**978 ± 170****Birm-138. Stafford** **A.D. 972**

Wooden dish found at ca. 1 m depth in stream bed, originally drainage ditch, at Stafford (52° 47' N Lat, 2° 06' W Long, Grid Ref. SJ928214). Coll. 1966 by G. Turner; subm. by P. H. Robinson. *Comment:* dates artifact otherwise undatable.

**Midsummer Camp series, Herefordshire**

Samples assoc. with successive building of 17 gates throughout long period of defense of hill fort, Midsummer Camp, Eastnor, Herefordshire (52° 02' N Lat, 2° 21' W Long, Grid Ref. SO761374). Coll. 1967 and subm. by S. C. Stanford.

**2370 ± 190****420 B.C.****Birm-142.**

Wood from quarry ditch floor at 1 m depth, W of S gateway, assoc. with 1st gate.

**2000 ± 100****50 B.C.****Birm-143.**

Carbonized grain at 1 m depth, E side S gateway, assoc. with destruction of 8th gate.

**3000 ± 200****Birm-144. Croft Ambrey, Aymestry, Herefordshire 1050 B.C.**

Carbonized grain from 1 m depth in quarry-ditch behind main rampart of Croft Ambrey Hill Fort, Aymestry, Herefordshire (52° 18' N Lat, 2° 49' W Long, Grid Ref. SO445668). Coll. 1962 and subm. by S. C. Stanford. *Comment:* date anomalously old.

**2170 ± 120****220 B.C.****Birm-151. Sandyden Gill, Mayfield, Sussex**

Charcoal from closely packed slag and burnt clay at 0.7 m depth at Sandyden Gill Bloomery, Mayfield, Sussex (51° 03' 16" N Lat, 0° 15' 44" E Long, Grid Ref. TQ586309). Coll. 1969 and subm. by C. S. Cattell.

**1400 ± 240****Birm-152. Long Gill, Mayfield, Sussex****A.D. 550**

Charcoal from closely packed slag and burnt clay at 0.5 m depth at Long Gill Bloomery, Mayfield, Sussex (51° 02' 30" N Lat, 0° 16' 0" E Long, Grid Ref. TQ589294). Coll. 1969 and subm. by C. S. Cattell. *General Comment:* Birm-151 and 152 help establish time scale for ancient Wealden iron industry.

*B. Non-British***Veneto series, Italy**

Excavations in Rivoli region established threefold sequence for Neolithic of Veneto: (1) Quinzano, (2) Chiozza, and (3) Rivoli Rocca. Samples subm. by L. H. Barfield.

**3810 ± 80****Birm-102. Quinzano****1860 B.C.**

Collagen fraction of bone (*Homo sapiens*) from Quinzano type Neolithic burial remains, Vela, Trento, Italy (46° 14' N Lat, 11° 07' E Long). Coll. 1960 by G. Tomasoni.

**Birm-103. Chiozza****5520 ± 120  
3270 B.C.**

Collagen fraction of bone (*Bos*) in pit assoc. with Chiozza phase at Monte Rocca, Rivoli, Italy (46° 00' N Lat, 10° 50' E Long). Coll. 1967 by L. H. Barfield.

**Birm-104. Rivoli Rocca****5670 ± 130  
3720 B.C.**

Collagen fraction of mixed bone (mainly *Bos* and *Sus*) from storage pit assoc. with Rivoli Rocca phase, Monte Rocca, Rivoli, Italy (45° 50' N Lat, 10° 50' E Long). Coll. 1967 by L. H. Barfield.

**Molino Casarotto series, Italy**

Charcoal and wood samples from site of early Neolithic occupation at Molino Casarotto, Arcugnano, Vicenza, Italy (45° 28' N Lat, 11° 36' E Long). Coll. 1969 and subm. by L. H. Barfield. Nine other samples from site subm. to Rome for radiocarbon dating.

**Birm-172. Sample 10****6240 ± 100  
4290 B.C.**

Charcoal fragments in body of shell midden lying on lake marl, below peat and ca. 0.5 m thick clay, in Sqs. 38 N, O and P, Site 4.

**Birm-173. Sample 11****6290 ± 150  
4340 B.C.**

Charcoal fragments contained in shell midden lying on marl and below peat in Sq. 41A, Site 4.

**Birm-174. Sample 12****6350 ± 140  
4400 B.C.**

Charcoal from bottom horizon of multilevel hearth in center of wooden house, Sq. 38L, Site 4.

**Birm-175. Sample 13****6450 ± 110  
4500 B.C.**

Wood from 3rd layer of cross set timbers in platform, preserved in peat below ca. 0.5 m clay, assoc. with Neolithic artifacts, from Trench 2, Site 3.

**Birm-176. Sample 14****6470 ± 150  
4520 B.C.**

Wood from beam forming part of substructure of wooden house, underlying hearth of Birm-174, from Sq. 37K, Site 4.

**Birm-177. Sample 15****6125 ± 150  
4175 B.C.**

Peat from deposit surrounding hearth and wooden house, belonging to final phase of settlement, from Level 3, Site 4.



- 2330  $\pm$  90**  
**380 B.C.**
- Birm-107. Apliki Mine, Cyprus**  
Wood (*Pinus brutia*) saturated in sulphide copper ore at +291 m alt from Apliki Open Pit 4 km S of Lefka, Cyprus (34° 00' N Lat, 32° 20' E Long). Coll. 1967 and subm. by M. J. Bishop. *Comment*: date confirms antiquity of mines.
- 3090  $\pm$  180**  
**1140 B.C.**
- Birm-116. Gressvannet, Nordland, Norway**  
Charcoal assoc. with quartzite arrowheads, of Younger Stone age culture from base of peat deposit, Gressvannet, Nordland, Norway (66° 03' N Lat, 14° 30' E Long). Coll. 1968 and subm. by D. P. S. Peacock.
- 6990  $\pm$  120**  
**5040 B.C.**
- Birm-117. Gressvannet, Nordland, Norway**  
Charcoal assoc. with crude scrapers of older stone age culture in sandy soil underlying peat bed containing sample Birm-116, Gressvannet, Nordland, Norway (66° 03' N Lat, 14° 30' E Long). Coll. 1968 and subm. by D. P. S. Peacock.
- 707  $\pm$  92**
- Birm-154. Dumpo Quarter, Brong/Ahafo, Ghana A.D. 1243**  
Charcoal ca. 0.8 m deep at top of Spit 4 in occupation mound at Dumpo Quarter, Brong/Ahafo, Ghana (7° 56' 30" N Lat, 2° 26' 0" W Long). Coll. 1967 and subm. by R. D. Mathewson.
- 250  $\pm$  150**
- Birm-155. Dumpo Quarter, Brong/Ahafo, Ghana A.D. 1700**  
Charcoal from ca. 0.5 m depth at base of latest burial level in Spit 2 of occupation mound at Dumpo Quarter, Brong/Ahafo, Ghana (7° 56' 30" N Lat, 2° 26' 0" W Long). Coll. 1967 and subm. by R. D. Mathewson. *Comment*: this and Birm-154 continue series started by Birm-71, 79, and 80 (Shotton, Blundell, and Williams, 1969, p. 269). Results inconsistent with earlier dates, as both underlie Birm-71, 931  $\pm$  158. Both samples alkali pretreated and figures suggest disturbed stratigraphy.

## REFERENCES

- Callow, W. J., Baker, M. J., and Hassall, G. I., 1965, National Physical Laboratory radiocarbon measurements III: Radiocarbon, v. 7, p. 156-161.
- Delibrias, G., Guillier, M. T., and Labeyrie, J., 1969, Gif natural radiocarbon measurements III: Radiocarbon, v. 11, p. 327-344.
- Delibrias, G. and Larssonneur, C., 1966, Datation absolue de dépôts organiques würmiens en Normandie: Acad. sci. [Paris] Comptes rendus, v. 263, p. 1022-1024.
- Evans, W. B., 1968, Geology of the country around Macclesfield, Congleton, Crewe and Middlewich: Geol. Survey Great Britain Mem., no. 110.
- Gelling, P. S., 1963, Excavations at the hill-fort on S Barrule: Isle of Man Nat. Hist. and Antiq. Soc. Proc., v. 6, p. 313-323.
- Gregory, J. W. and Currie, E. D., 1928, The vertebrate fossils from the glacial and associated post-glacial beds of Scotland in the Hunterian Museum, Univ. of Glasgow: Geol. Dept. Hunterian Mus. Mon., Glasgow Univ., v. 2.
- Healy, J., Vucetich, C. G., and Pullar, W. A., 1964, Stratigraphy and chronology of Late-Quaternary volcanic ash in Taupo, Rotorua, and Gisbourne districts: New Zealand Geol. Surv. Bull., no. 73, p. 34.

- Mackay, J. R., 1959, Glacier ice-thrust features of the Yukon coast: *Geog. Bull.*, v. 13, p. 5-21.
- Shotton, F. W., Blundell, D. J., and Williams, R. E. G., 1968, Birmingham University radiocarbon dates II: *Radiocarbon*, v. 10, p. 200-206.
- 1969, Birmingham University radiocarbon dates III, *Radiocarbon*, v. 11, p. 263-270.
- Simpson, I. M. and West, R. G., 1958, On the stratigraphy and palaeobotany of a Late-Pleistocene organic deposit at Chelford, Cheshire: *New Phytologist*, v. 57, p. 239-250.
- Sissons, J. B., 1967, Glacial stages and radiocarbon dates in Scotland: *Scottish J. Geol.*, v. 3, p. 375-381.
- Vogel, J. C. and Zagwijn, W. H., 1967, Groningen radiocarbon dates VI: *Radiocarbon*, v. 9, p. 63-106.
- Webster, G., 1965, Further investigations on the site of the Roman fort at Wadden Hill, Stoke Abbott, 1960 to 1962: *Dorset Nat. Hist. and Archaeol. Soc. Proc.*, v. 86, p. 135-149.
- Worsley, P., 1967, Problems in naming the Pleistocene deposits of the North-East Cheshire Plain: *Mercian Geologist*, v. 2, p. 51-55.

## BERLIN RADIOCARBON MEASUREMENTS IV

G. KOHL and H. QUITTA

Central Institute of Ancient History and Archaeology, German Academy  
of Sciences in Berlin, German Democratic Republic

This list includes selected dates of archaeological samples from DDR, Czechoslovakia, Hungary and the Soviet Union made between 1966 and 1969. As in previous lists the major portion of dates are concerned with Neolithic and Early Bronze age period in Middle and SE Europe.

The dating method, counting technique, and equipment is the same as described in Berlin III (Radiocarbon, 1969, v. 11, p. 271-277). Ages are given relative to A.D. 1950 and the half-life of  $5568 \pm 30$  yr has been assumed. Age errors include counting errors of samples, background, and standard, and error in the half-life of  $C^{14}$ . Errors smaller than 100 yr have been increased by rounding to that figure as a minimum. Dates are not corrected for isotopic fractionation. The descriptions are based on information supplied to the authors by the submitters and on the publications referred to under each sample or series.

### ACKNOWLEDGMENTS

Thanks are extended to M. Leu and E. Mann for assistance in preparing and measurement of samples, and G. Kuckelt for maintaining the electronic equipment. We also want to thank M. Hopf, Römisch-Germanisches Zentralmuseum, Mainz, for botanical determinations.

### SAMPLE DESCRIPTIONS

#### *A. German Democratic Republic*

##### **Bln-533. Dornburg**

**$4065 \pm 80$**

**2115 B.C.**

Charcoal (*Quercus* sp.) from late Neolithic burial mound near village Dornburg (51° 0' N Lat, 11° 39' E Long), Jena Co., Gera Dist. Burial mound (nearly 2 m high, base diam.  $16 \times 18$  m) used a built-in wooden structure (mortuary house) surrounded by fascine-revetted stone wall. Sample from burnt remains of wooden structure at depth 1.50 to 1.60 m below mound surface in ash layer under Grave 1 b (Peschel, 1963). Archaeol. dated to Mansfeld group of developed Central German Corded Ware culture. Coll. 1960; subm. by K. Peschel, Inst. for Praehist. Arch. of Fr. Schiller Univ., Jena. *Comment:* Bln-533 appears considerably older than earlier Heidelberg-date from burnt fascine fence of same burial mound (H-2123/1538:  $3745 \pm 60$ ). As there are no doubts as to the simultaneity of the whole burial complex, the difference may be based on the different sample material (thin tree branches of fascine and compact oak planks of the mortuary house). Other  $C^{14}$  dates of the Mansfeld horizon of the Saxonian-Thuringian Corded Ware culture (Eitzdorf, Halle/Heide, Forst Leina), are between 1990 and 2200 B.C.

**Bln-838. Halle-Dölauer Heide** **4105  $\pm$  100**  
**2155 B.C.**

Charcoal detritus and carbonized soil from late Neolithic site at Dölauer Heide (Bischofswiese) near Halle (51° 31' N Lat, 11° 35' E Long), Dist. Halle. Sample from 0.40 m deep pit, underlying 1.20 m high Barrow 3 with graves of Corded Ware. Archaeol. assignment to Bernburg group of Funnel Beaker culture. Coll. June 1969; subm. by H. Behrens, Landesmus. f. Vorgeschichte, Halle. *Comment:* Bln-838 is younger than dates of Bernburg group of Aspenstedt (H 210/217: 4560  $\pm$  110) and Pevestorf (Hv-582: 4380  $\pm$  100). Contamination might have occurred by roots of oak forest that were observed down to pit ground.

**Bln-550. Löbnitz** **3980  $\pm$  125**  
**2030 B.C.**

Charcoal and wood remains (*Quercus* sp.) from an earth-grave of Bell Beaker culture in Löbnitz (51° 51' N Lat, 11° 42' E Long), Stassfurt Co., Magdeburg Dist. Sample originates from wooden coffin in grave pit of Tomb 1, 1.58 m below surface (Kaufmann, 1969). Coll. 1966 by B. Schmidt; subm. by D. Kaufmann, Landesmus. f. Vorgeschichte, Halle/S. *Comment:* Bln-550 is older than C<sup>14</sup> dates of Bell Beaker culture in N Germany and Netherlands.

**Bln-817. Zwenkau-Harth** **5890  $\pm$  100**  
**3940 B.C.**

Charcoal (*Quercus* sp.) from large Bandkeramik settlement in Harth forest near Zwenkau (51° 14' N Lat, 12° 21' E Long), Leipzig Dist. Sample from 0.80 m deep posthole of House II, belonging to late phase of Linear pottery (Quitte, 1958). Coll. 1953; subm. by H. Quitte, Berlin. *Comment:* sample of same house dated by Groningen lab (GrN-1581: 6160  $\pm$  70). Bln-817 agrees very well with many dates of late Linear pottery from Central Germany.

**Bln-472. Gnewitz** **4250  $\pm$  100**  
**2300 B.C.**

Charcoal (*Quercus* sp.) from Passage Grave 2 SW village Gnewitz (54° 4' N Lat, 12° 31' E Long), Rostock Dist. Sample from E end of 8 m long chamber on the floor between skeleton remains. Although very few Neolithic sherds were found, amber beads indicate archaeol. assignment of burials to developed phase of Funnel Beaker culture. Secondary burials belong to Globular Amphorae culture and Single Grave culture (Schuldt and Wetzell, 1967). Coll. 1965; subm. by E. Schuldt, Mus. f. Ur- und Frühgeschichte, Schwerin. *Comment:* Bln-472 agrees with expected age.

**Bln-432. Frauenmark** **4010  $\pm$  100**  
**2060 B.C.**

Charcoal (*Quercus* sp.) from Passage Grave SE village Frauenmark (53° 47' N Lat, 11° 47' E Long), Parchim Co., Schwerin Dist. Sample

from E part of 7.70 m long chamber within thin loamy covered chamber floor (Hollnagel, 1967). Archaeol. assignment to Funnel Beaker culture uncertain; no ceramic finds assoc. with construction of monument. Scattered sherds of Single Grave and Bell Beaker culture were found near burial mound. Coll. 1965 by A. Hollnagel, Mus. f. Ur- und Frühgeschichte, Schwerin; subm. by excavator. *Comment*: date significantly differs from Bln-472 (Gnewitz) and other dates from Passage-Grave period; it must be assumed that megalithic tomb was secondarily used in late Neolithic time.

### **Bln-473. Liepen**

**4080 ± 100  
2130 B.C.**

Charcoal (*Quercus* sp.) from Passage Grave I N village Liepen (54° 4' N Lat, 12° 31' E Long), Rostock Dist. Scattered charcoal fragments from floor of 6 m long chamber between skeleton remains. Because of no ceramic finds, archaeol. date uncertain. Assoc. with secondary burials, 2 vessels of late Funnel Beaker culture found in passage, which may belong to the end of the middle Neolithic period (Schuldt, 1967). Coll. 1965 by E. Schuldt; subm. by excavator. *Comment*: Bln-473 dates a secondary burial phase and not the construction of megalithic tomb.

### **Rügen-series**

#### **Bln-560. Lietzow-Buddelin No. 1**

**5190 ± 120  
3240 B.C.**

Charcoal (*Fraxinus excelsior* L.) from cross section at lower W slope of "Buddelin," 1 km E of Lietzow (54° 29' N Lat, 13° 32' E Long), Isle of Rügen, Stralsund Dist. Profile section shows following stratification: lowest boulder sands (1), overlain by 20 cm peat (2), topped by a 25 to 30 cm thick cultural layer (3) with numerous artifacts. Over them 10 to 20 cm coarse sand (4) and 30 to 50 cm younger peat layer (5), which in upper profile transitional to humic sands of the meadow ground. Sample from 1.10/1.40 m below surface of cultural layer (3) (Gramsch, 1966). Archaeol. dated on basis of typical flint tools (Kern- und Scheibenbeile) to "Lietzow group" of Ertebölle-Ellerbeck culture. Layers 2 and 3, based on pollen analysis (Lange, Berlin) to be assigned to the younger Atlantic Pollen Zone VIII, after Overbeck; the upper peat (5), to Pollen Zone XI. Coll. 1965; subm. by B. Gramsch, Mus. f. Ur- und Frühgeschichte, Potsdam.

#### **Bln-561. Lietzow-Buddelin No. 2**

**5815 ± 100  
3865 B.C.**

Charred wood (*Quercus* sp.) from same sec. as Bln-560, from 1.70 to 1.90 m below surface of lowest boulder sands (1). Frequent flint artifacts, worked bone, and antler tools are remains of an older settlement of the Ertebölle-Ellerbeck culture. Some artifacts with slight rolling traces indicate a partially secondary stratification, which may be related to an oscillation of Scandinavian Transgression Phase L/II of Littorina Sea.

The overlying peat (2) and the peat-containing cultural layer (3) had formed in a subsequent regression phase which includes the main settlement of the site (Gramsch, 1966). Coll. 1966; subm. by B. Gramsch.

**Bln-562. Ralswiek-Augustenhof**

**5455 ± 100**

**3505 B.C.**

Charcoal (*Quercus* sp.) from cross section in Augustenhof low grounds near Ralswiek (54° 29' N Lat, 13° 29' E Long), Isle of Rügen, Stralsund Dist. Profile Sec. L III/66 within the shore zone indicates following stratification: lowest marine sands, overlain by 25 cm humic sands, topped by 80-cm-thick layer transitional from muddy peat to peat, which is overlain by sandy-gravelly sediments of 1.25 m high beach wall (Strand-wall). Sample from 1.80 to 2.10 m deep horizon with flint artifacts and charcoal remains, including uppermost humic sand and muddy peat layer (Gramsch, 1969). Coll. 1966; subm. by B. Gramsch.

*General Comment:* studies made by B. Gramsch, H. Kliewe, and E. Lange on Lietzow and Ralswiek (Isle of Rügen) sites for the 1st time provides a correlation of the late Mesolithic/early Neolithic occupation with Holocene sea-level variations in S Baltic coastal region. Measurements correspond with settlement sequence and are in general agreement with other dates of Ertebölle-Ellerbeck culture known from the Baltic Sea coasts of Schleswig-Holstein, Denmark, and S Sweden.

*B. Czechoslovakia*

**Bečov-series**

At Bečov (50° 25' N Lat, 13° 44' E Long), Most Dist., NW Bohemia, a workplace of Quarzit tools was excavated by J. Fridrich, Archaeol. Inst. Acad. Sci. Prague. Both samples consisted of scattered charcoal fragments from 2 pits, expected to belong to late Paleolithic time (Magdalenian). Coll. 1966 and subm. by excavator.

**Bln-552. Bečov No. 1**

**3480 ± 80**

**1530 B.C.**

Charcoal (*Quercus* sp.) from Pit V, depth 2.00 m below surface.

**Bln-553. Bečov No. 2**

**3395 ± 80**

**1455 B.C.**

Charcoal (*Quercus* sp.) from Pit I, depth 2.00 m.

*General Comment:* both dates indicate that charcoal of settlement pits related to a later occupation of the site; datable archaeol. material was not found.

**Brno-Lišen-series**

Multi-layered hill site "Staré Zámky" near Brno-Lišen (49° 12' N Lat, 16° 42' E Long), Brno Dist., Moravia. Cultural layer of thickness up to 3 m shows at lowest part, small finds of Moravian Painted Pottery (Lengyel culture), and above it 3 Eneolithic levels (Lišen III-I), followed by late Bronze age and Slavic occupation (Medunová-Benešová, 1964).

Archaeol. dates to upper Eneolithic level Lišen I with finds of younger Channelled Ware (corresponding transition from Jevišovice C 1 to B period). Coll. 1963; subm. by A. Medunová-Benešová, Archaeol. Inst. ČSSR, Acad. Sci., Brno.

**3925 ± 150**  
**1975 B.C.**

**Bln-433. Brno-Lišen 1/63**

Charcoal Sample 1/63 (*Quercus* sp.) from level Lišen I, from Area PP-III/1963, 1.50 m below surface.

**3035 ± 150**  
**1085 B.C.**

**Bln-434. Brno-Lišen 2/63**

Charcoal Sample 2/63 (*Quercus* sp.) from level Lišen I, from Area RR-III/1963, 1.20 m below surface. *Comment:* Bln-434 suggests that this sample, from upper horizon of Lišen I level, should be assigned to overlying late Bronze age settlement.

### Chabarovice series

Neolithic settlements, for decades endangered by brown coal open works, on ca. 100 acre loess area between Hrbovice and Chabařovice (50° 40' N Lat, 13° 57' E Long), Ústí Dist., NE Bohemia. Rescue excavations of archaeol. Expositur in Most since 1959 furnished evidence for several Bandceramic sites. During those campaigns many settlement pits and several house ground plans, mainly incomplete, were uncovered (Kruta *et al.*, 1966). Coll. 1964; subm. by V. Kruta, Archaeol. Inst. ČSSR, Acad. Sci. Prague.

**6400 ± 120**  
**4450 B.C.**

**Bln-438. Chabarovice—48/B**

Charcoal (*Quercus* sp.) from N part of settlement area, at 0.70 to 0.90 m below surface from lower parts of Pit 48/B which belongs to a more comprehensive pit system at E side of 40 m long house. Archaeol. dated to developed phase of the oldest Linear pottery.

**5070 ± 200**  
**4120 B.C.**

**Bln-437. Chabarovice—58/A**

Charcoal (*Quercus* sp.) from same area at 0.50 to 0.60 m below surface from Pit System 58/A at opposite W side of same house. Archaeol. dated as Bln-438. Pit system, consisting of 4 separate pits (A-D) is disturbed by a shallow pit with Stroke ornamented pottery.

*General Comment:* Bln-438 fits well with expected radiocarbon age for older Linear pottery (cf. Žopy Bln-57: 6430 ± 100; Eitzum H 1487/985: 6480 ± 210). Bln-437 is considerably younger, which may be caused through contamination with material of Stroke ornamented pottery (Stichbandkeramik) observed in the same pit system.

**Bln-304. Horné Lefantovce****5775  $\pm$  140  
3825 B.C.**

Charcoal (*Fraxinus* sp.) from a Neolithic settlement in upper Nitra valley near Horné Lefantovce (48° 25' N Lat, 18° 10' E Long), Nitra Dist. W Slovakia. Foundations of 13 dome-shaped ovens, partly overlapping and closely grouped were discovered during rescue diggings on site "Na babe". Sample coll. from well-preserved Oven 6 at 0.70 m below surface (Banesz, 1959). Archaeol. assignment of oven system to late phase of Želiezovce group plus isolated sherds of Bükk and stroke-ornamented pottery. Coll. 1958 by L. Bánesz; subm. by J. Pavúk, Archaeol. Inst. Slovakian Acad. Sci., Nitra. *Comment*: Bln-304 appears considerably younger than middle stage of the Želiezovce group in Štúrovo (cf. Bln-558: 6170  $\pm$  100; Bln-559: 6260  $\pm$  100). The actual time range between both stages supposedly is smaller.

**Bln-495. Hostim****2005  $\pm$  80  
55 B.C.**

Charcoal (*Quercus* sp.) from late Paleolithic site in valley of Berounka R. near Hostim (49° 57' N Lat, 14° 7' E Long), Beroun Dist., Bohemia. Sample in depth 0.35 to 0.50 m below surface from basal part of loess layer with burnt clay fragments and flint artifacts belonging to Magdalenian. Coll. 1965 and subm. by Sl. Vencl, Archaeol. Inst. Prague. *Comment* (S.V.): Bln-495 points to a secondary contamination by roots or to possibility, that scattered charcoal, owing to its position near surface, reduced to remains of a later forest-fire.

**Bln-302. Krepice****3020  $\pm$  150  
1070 B.C.**

Grain (*Hordeum vulgare* L. *polystichum*) from settlement, fortified by palisade ditches, of the Lengyel culture in Křepice (48° 58' N Lat, 16° 6' E Long), Znojmo Dist., S Moravia. Sample from nearly destroyed oven in upper part of a 3.50 m deep pit (Object 8) at ca. 0.60 m below surface (Tichý, 1966). Archaeol. dated to older stage of Moravian-Painted-Pottery (Lengyel culture). Coll. 1964; subm. by R. Tichý, Archaeol. Inst. ČSSR Acad. Sci., Brno. *Comment*: Bln-302 appears too recent in view of other chronologic evidence. It is more likely that grain finds, weighing several kgs, from upper horizon of Object 8 are related to late Bronze age occupation, seen in same excavation area.

**Bln-556. Podolie****4455  $\pm$  80  
2505 B.C.**

Charcoal (*Quercus* sp.) from late Eneolithic settlement in upper Waag valley near Podolie (48° 40' N Lat, 17° 47' E Long), Trenčín Dist., W Slovakia. Sample from cross section No. 3 from bottom of palisade ditch at 1.10 m below surface. Archaeol. dated to Bošaca group of the late Channelled Ware. Coll. 1963; subm. by V. Pavúková, Archaeol. Inst. Slovakian Acad. Sci., Nitra. *Comment*: Bln-556 is 300 to 500 yr older than



dates of late Channelled Ware in Moravia (Brno-Lišen I, Bln-433:  $3925 \pm 150$ ), or the corresponding Baden-Kostolac horizon in Yugoslavia (Hissar Bln-351:  $4170 \pm 120$ ; Pivnica KN-145:  $4110 \pm 160$ ).

**4925  $\pm$  80**

**Bln-482. Postoloprty**

**2975 B.C.**

Charcoal (*Quercus* sp.) from isolated site in exploitation field of sand quarry Rvenice near Postoloprty ( $51^{\circ} 22' N$  Lat,  $13^{\circ} 41' E$  Long), Louny Dist. NW Bohemia. Sample from ca. 1.40 m deep cylinder-shaped pit which at 0.80 m below surface closed by a burned-loam cover. Pit-filling contained, apart from burned animal bones, ashes, and charcoal remains, a great number of pottery fragments. Since further finds were not observed, the possibility of a cremation burial should not be excluded (Neustupný, 1961). Archaeol. dated to late phase of Baalberg group of Funnel Beaker culture, suggested contemporary with Jevišovice C 2-Sířem type. Coll. 1959 by A. Beneš; subm. by E. Neustupný, Archaeol. Inst. ČSSR Acad. Sci. Prague. *Comment:* Bln-482 in general agreement with other chronologic evidence, that is with dates of latest Lengyel horizon and early Funnel Beaker culture in N Europe.

**3845  $\pm$  80**

**Bln-475. Prasklice**

**1895 B.C.**

Carbonized grain (*Triticum dicoccum* Schrenk, *Triticum monococcum* L., *Triticum aestive-compactum* Schiem.) from early Bronze age site on the "Křeby" hill near Prasklice ( $49^{\circ} 16' N$  Lat,  $17^{\circ} 11' E$  Long), Kroměříž Dist., Moravia. Sample from 1.80 m deep obtuse coned storage pit whose wall and bottom were coated with burned loam. Pit also contains, apart from pottery and a 3 to 4 cm thick layer of charred grain, 3 burials (2 adults, 1 child) on the pit bottom (Ludikovský, 1960). Archaeol. dated to elder phase of Ůnětic (Aunjetitz) culture. Coll. 1959; subm. by K. Ludikovský, Archaeol. Inst. ČSSR Acad. Sci., Brno. *Comment:* Bln-475 agrees with the relative chronologic position. The late Aunjetitz culture (Leubingen group) in E Germany from Helmsdorf (Bln-248:  $3613 \pm 160$ ) and in Great Poland from Lekki Młyny (GrN-5037:  $3605 \pm 40$ ) has accordingly been dated to a younger age.

**Štúrovo series**

Systematic excavations made by the Archaeol. Inst. Slovakian Acad. Sci., Nitra, have since 1965 discovered a large Neolithic settlement on left bank of Danube R. near Štúrovo ( $47^{\circ} 48' N$  Lat,  $18^{\circ} 44' E$  Long), Nové Zámky Dist., SW Slovakia. Site is on a loess terrace 12 m above Danube level. In subsequent yr ca. 20,000 m<sup>2</sup> area with more than 30 houses and numerous other settlement objects from various phases of younger Linear pottery and Želiezovce group had been investigated (Pavúk, 1967). All samples are taken from clay-burned storage pits which, on the basis of the pottery and the uniform obtuse coned pit profile, are assigned to middle phase of the Želiezovce (Zseliz) type. Coll. 1966; subm. by J. Pavúk.

**Bln-559. Stúrovo—313/66****6260 ± 100****4310 B.C.**

Charcoal (*Quercus* sp.) from grain finds containing storage pit (Object 313/66) dug 60 to 70 cm deep into loess; ca. 1.00 to 1.10 m below surface.

**Bln-558. Stúrovo—229/66****6170 ± 100****4220 B.C.**

Charcoal (*Quercus* sp.) from storage pit (Object 229/66) similar by shape, depth, and content.

**Bln-557. Stúrovo—215/66****5565 ± 120****3615 B.C.**

Charcoal (*Quercus* sp.) from storage pit (Object 215/66) similar in shape, depth, and content.

*General Comment:* Bln-557 appears too recent in view of archaeological chronology and compared to date of late Želiezovce phase from Horné Lefantovce (Bln-304: 5775 ± 140).

*C. Hungary***Bln-607. Aszód-Papi földek****5620 ± 100****3670 B.C.**

Charcoal (*Quercus* sp.) from Neolithic site at Aszód-Papi földek (47° 39' N Lat, 19° 29' E Long), Aszód Co., Kom. Pest. Sample from settlement Pit XI, depth 1.40 to 1.60 m. Archaeol. date: developed phase of older Lengyel culture. Coll. 1966 by N. Kalicz, Archaeol. Inst., Hungarian Acad. Sci. Budapest; subm. by excavator. *Comment:* although Bln-607 is somewhat younger than dates of same culture in Austria it seems acceptable in view of archaeol. chronology.

**Bln-340. Baracs****3735 ± 80****1785 B.C.**

Grain (*Hordeum vulgare* L. *polystichum*, *Triticum monococcum* L.) and seeds (*Lens* cf. *culinaris* Med.) from multi-layered Bronze age settlement at Baracs (46° 55' N Lat, 18° 52' E Long), Dist. Dunaujváros, Kom. Fejér. Sample from lowest stratum on floor of house destroyed by fire, 3.0 m below surface. Archaeol. date: Nagyrév culture of Hungarian early Bronze age. Coll. 1962 by Archaeol. Dept., Univ. Budapest, in cooperation with Dunaujváros Mus.; subm. by I. Bóna, Archaeol. Dept., Univ. of Budapest. *Comment:* Bln-340 in general agreement with expected archaeol. age of Nagyrév culture.

**Bln-516. Cserépváralja****415 ± 80****A.D. 1535**

Charcoal (*Quercus* sp.) from rock shelter in valley of Csordás R. near Cserépváralja (47° 56' N Lat, 20° 32' E Long) Mezökövesd Dist., Kom. Borsod. Sample derived from burnt wooden structure in a square-

chambered niche, cut in Ryolith rock. Assumed medieval beehive. Coll. 1960, subm. by J. Korek, Hungarian Natl. Mus. Budapest. *Comment:* date agrees with expected age.

### Deszk series

Rescue excavations by Móra Ferenc Mus., Szeged, uncovered several Neolithic pits on site of oil boring Plant 1 E of Deszk (46° 13' N Lat, 20° 15' E Long), Szeged Dist., Kom. Csongrád. Fragments of biconic vessels of Vinča type, solid pedestalled bowls and frequent Barbotine decoration is typical for a development phase of the Körös culture (Trogmayer, 1968). Coll. 1966; subm. by O. Trogmayer, Móra Ferenc Mus., Szeged.

**Bln-582. Deszk-Olajkut No. 1** **6260 ± 100**

**6390 ± 100**

**Bln-582a. Average: 4375 B.C.**

Charcoal Sample 1 (*Quercus* sp.) from Pit 15, depth 1.00 to 1.30 m below surface.

**6410 ± 120**

**Bln-583. Deszk-Olajkut No. 2** **4460 B.C.**

Charcoal Sample 2 (*Quercus* sp.) from Pit 15, depth 2.00 to 2.10 m.

**6540 ± 100**

**Bln-584. Deszk-Olajkut No. 3** **4590 B.C.**

Charcoal Sample 3 (*Quercus* sp.) from Pit 8, depth 1.00 to 1.10 m.

**6605 ± 100**

**Bln-581. Deszk-Olajkut No. 4** **4655 B.C.**

Charcoal Sample 4 (*Quercus* sp.) from Pit 8, depth 1.00 to 1.60 m.

*General Comment:* Bln-581 to 584 agree with dates for ceramic samples of Hungarian Körös culture at Katalszeg (Bln-86: 6370 ± 100) and Hódmezővásárhely-Kotacpart (Bln-115: 6450 ± 100). Late date of Deszk finds indicated by Vinča elements and more frequent use of Barbotine technique is confirmed. The 200 yr difference between Pits 8 and 15 corresponds to differences in archaeol. material and suggests a longer or repeated occupation of the site.

**3505 ± 80**

**Bln-341. Dunaujváros-Kozider**

**1555 B.C.**

Grain (*Hordeum vulgare* L. *Polystichum*, *Hordeum vulgare* L. *polysticum* cf. *var. nudum*) from multi-layered Bronze age settlement at Dunaujváros-Kozider (46° 58' N Lat, 18° 56' E Long), Dunaujváros Dist., Kom. Fejér. According to information from I. Bóna, archaeol. date to lowest Nagyrév layer is uncertain. It is possible that grain was found in the overlying middle Bronze age layer and only in Dunaujváros museum together with Nagyrév vessel used for exhibition. Coll. 1951 (unknown rescue excavation by Budapest Natl. Mus.); subm. by I. Bóna. *Comment:*

Bln-341 is much younger than date for Nagyrév culture of Baracs (Bln-340:  $3735 \pm 80$ ). Sample was probably from level of middle Bronze age (Vatya culture).

### Keszthely-Fenépuszta

Fenépuszta site with destroyed remains from various periods of the Hungarian Copper age at W point of Lake Balaton, 6 km S of Keszthely ( $46^{\circ} 45' \text{ N Lat}$ ,  $17^{\circ} 15' \text{ E Long}$ ), Keszthely Dist., Kom. Veszprém. Coll. Sept. 1964; subm. by N. Kalisz.

#### Bln-500. Keszthely-Fenépuszta No. 1

**4780  $\pm$  80****2830 B.C.**

Charcoal (*Quercus* sp.) from pit (Object 2), ca. 1.50 m deep, S of hydrological station. Archaeol. date: Balaton group of Hungarian Copper age.

#### Bln-501. Keszthely-Fenépuszta No. 2

**4890  $\pm$  80****2940 B.C.**

Charcoal (*Quercus* sp.) from large subdivided pit system near reed factory S of Fenépuszta. Sample from Sector 2 ca. 1 m below surface. Lower part of pit was influenced by ground water. Archaeol. date as under Bln-500, besides fragments similar to Gajáry type. *Comment*: Bln-500 and probably 501 date Transdanubian features of Hungarian Copper age, established by N. Kalisz as so-called Balaton group, genetically related to contemporary Bodrogkeresztur culture.

#### Bln-609. Kétegyháza

**4265  $\pm$  80****2315 B.C.**

Charcoal (*Quercus* sp.) from burial place at Törökháalom near Kétegyháza ( $46^{\circ} 33' \text{ N Lat}$ ,  $21^{\circ} 11' \text{ E Long}$ ), Gyula Dist., Kom. Bekes. Sample from timber beam construction of Grave 4 found in center of 7 m high mound; on the floor of grave pit was a W-E oriented contracted skeleton with ochre traces and perforated animal teeth. The burial mound, at the base nearly 70 m diam., was erected above a settlement of the Bodrogkeresztur culture. Archaeol. assignment to so-called Ocher-grave culture, a variant of the South Russian Pit-grave culture. Coll. 1967; subm. by B. Gazdapusztai, Inst. of Archaeol. and Ancient History, Univ. Szeged. *Comment*: Bln-609 appears somewhat older than Ocher-grave dates from Baja-Hamangia in Rumanian Moldavia (Bln-29:  $4090 \pm 160$ ; KN-38:  $4060 \pm 160$ ) and corresponds roughly to earliest Pit-grave horizon at Michailovka I (Bln-630:  $4330 \pm 100$ ) and dates from same culture in N Caucasian region (Tsatsa UCLA-1270:  $4210 \pm 80$ , Ust-man UCLA-1271:  $4150 \pm 80$ ).

### Kisköre

During excavations 1964 to 1966, the Budapest Natl. Mus. discovered at 1200 m<sup>2</sup> area of Neolithic settlement and 36 burials of the Tisza cul-

ture near Kisköre-Gat (47° 30' N Lat, 20° 30' E Long), Heves Dist., Kom. Heves. Coll. 1965; subm. by J. Korek, Hungarian Natl. Mus., Budapest.

**5890 ± 120**

**Bln-515. Kisköre-Gat No. 1**

**3940 B.C.**

Charcoal (*Quercus* sp.) from fireplace in pit (XVII,6) 1.60 m deep. Archaeol. date: younger phase of Tisza culture corresponding to finds of Lebő-Alsóhalom and Gorsza.

**5995 ± 80**

**Bln-179. Kisköre-Gat No. 2**

**4045 B.C.**

Sherds of thick-walled, organic-tempered ceramics, from same pit at 0.80 to 1.60 m below surface. Archaeol. date as under Bln-515. *Comment*: both dates, though based upon different material, are in fairly good agreement. Comparison with Lengyel dates from Trans-Danubia and Austria verifies assumed parallel development of early Lengyel culture with younger Tisza-groups in E Hungary.

**5460 ± 120**

**Bln-585. Letenye-Szentkeresztomb**

**3510 B.C.**

Charcoal (*Quercus* sp.) from site at Szentkeresztomb hill near Letenye (46° 26' N Lat, 16° 43' E Long), Letenye Dist., Kom. Zala. Sample from rescue excavation at 0.60 to 0.90 m below surface in Pit 19. Archaeol. date: late phase of Lengyel culture (with white painting). Coll. Aug. 1965; subm. by N. Kalisz. *Comment*: compared with dates of early Lengyel culture from Austria (Langenzersdorf, Oberpullendorf) Bln-585 corresponds to expected younger radiocarbon age and is in good agreement with equally late Lengyel finds from Zalavar-Mekenye (Bln-502: 5400 ± 80).

**5435 ± 100**

**Bln-508. Neszmély-Tekerspatak**

**3485 B.C.**

Charcoal (*Quercus* sp.) from Neolithic site on S banks of Danube R. near Neszmély-Tekerspatak (47° 43' N Lat, 18° 23' E Long), Tata Dist. Kom. Komárom. Sample was 0.80 m below surface from cylinder-shaped storage pit (grain silo) dug into loess soil. Archaeol. date: early phase of Zseliz type of Linear pottery (Bandkeramik). Coll. 1959 by J. Makkay; subm. by Archaeol. Inst., Hungarian Acad. Sci., Budapest. *Comment*: Bln-508 appears too recent in view of relative chronology and does not agree with other dates of the Zseliz (Želiezovce) group in SW Slovakia from Štúrovo (cf. Bln-557 to 559) and Horné Lefantovce (cf. Bln-304). Contamination might have occurred by roots observed at the site down to 0.80 m below surface.

**6180 ± 100**

**Bln-549. Ostoros**

**4230 B.C.**

Sherds of organic-tempered ceramic from Neolithic site near Ostoros village (47° 52' N Lat, 20° 26' E Long), Eger Dist., Kom. Heves. Assumed

archaeol. assignment, on basis of atypical surface finds and some Macro-lithic flint artifacts to an early stage of N Hungarian Neolithic. Coll. 1966; subm. by L. Vertes, Hungarian Natl. Mus., Budapest. *Comment:* Bln-549 establishes location in time of site which could not be dated otherwise. Connection of finds with younger Alföld linear pottery or Bükk culture of similar age appears more likely.

### Oszentiván VIII-series

Ószentiván site is situated on small hill in the Tisza-Maros corner SW of present village Tiszasziget (46° 12' N Lat, 20° 11' E Long), Szeged Dist., Kom. Csongrád. Samples were taken during rescue excavations of Budapest Natl. Mus. at Site VIII from pits of Baden culture (Pit I a) and Neolithic Banát group (Pit VIII/e). Coll. 1960; subm. by I. Bognár-Kutzián, Archaeol. Inst., Hungarian Acad. Sci., Budapest.

**Bln-476. Oszentiván VIII No. 1** **4515 ± 80**  
**2565 B.C.**

Charcoal (*Ulmus* sp.) from Pit I/a, 1.40 to 1.70 m below surface. Archaeol. dated to Baden-Pécel culture with Kostolac elements.

**Bln-479. Oszentiván VIII No. 2** **6460 ± 80**  
**4510 B.C.**

Charcoal (*Quercus* sp.) from Pit VIII/e 2, 0.65 to 0.90 m below surface. Archaeol. dated to so-called Banát group, a variant of the early Vinča culture in SE Hungary (Banner and Párducz, 1948).

**Bln-480. Oszentiván VIII No. 3** **6050 ± 100**  
**4100 B.C.**

Charcoal (*Quercus* sp.) from Pit VIII/e 3, 0.75 to 1.00 m below surface. Archaeol. dated as Bln-479.

**Bln-477. Oszentiván VIII No. 4** **6270 ± 80**  
**4320 B.C.**

Charcoal (*Ulmus* sp.) from Pit VIII/e 4, 1.00 to 1.20 m below surface. Archaeol. dated as Bln-479.

**Bln-478. Oszentiván VIII No. 5** **6070 ± 100**  
**4120 B.C.**

Charcoal (*Quercus* sp.) from Pit VIII/e 5, 1.20 to 1.50 m below surface. Archaeol. dated as Bln-479.

*General Comment:* Bln-476 appears considerably older than dates of Baden-Kostolac similar finds from Hissar IIa (Bln-351: 4170 ± 120) and Kostolac settlement at Pivnica in N Bosnia (KN-145: 4110 ± 160). Although Samples Bln-477 to 480 of Neolithic Banát group originate from same pit, C<sup>14</sup> values differ remarkably. Result of Bln-478 and 480 appear too recent in view of relative chronologic system.

**Tarnazsadány-Sándorrésze**

Site repeatedly occupied from Neolithic to early Bronze age is in riverside area near Tarnazsadány-Sándorrésze (47° 39' N Lat, 20° 9' E Long), Heves Dist., Kom. Heves. During rescue diggings necessitated by river improvement work, 3 settlement objects were investigated. Archaeol. assignment of finds to Szakálhát group of younger Linear pottery in SE Hungary. Coll. 1963; subm. by N. Kalicz.

**6120 ± 100**

**Bln-506. Tarnazsadány-Sándorrésze No. 1** **4170 B.C.**  
Charcoal (*Quercus* sp. from lower part of Pit 1, 1.60 m below surface.

**6155 ± 80**

**Bln-676. Tarnazsadány-Sándorrésze No. 2** **4205 B.C.**

Sherds of organic-tempered pottery from same Pit 1. *Comment:* Bln-506 and 676 are, despite different sample material, nearly identical. They confirm younger dates of Szakálhát group and its parallel development with Zseliz-Zeliezovce type (cf. Stúrovo Bln-558-559) in W Karpathian basin.

**Tiszapolgár-Csöszhalom series**

Excavation by Budapest Natl. Mus. in well-known Eneolithic settlement at Csöszhalom near Tiszapolgár (47° 52' N Lat, 21° 7' E Long), Polgár Dist., Kom. Hajdu-Bihar. Site is a Tell settlement with 3.50 m thick cultural layer which can be divided in 6 successive levels (A-F). Archaeol. assignment of all samples to Csöszhalom group (named after discovery site), a local group of Eneolithic painted pottery province in E Hungarian lowlands. Coll. 1957; subm. by I. Bognár-Kutzián.

**5575 ± 100**

**Bln-509. Tiszapolgár-Csöszhalom No. 1** **3625 B.C.**  
Charcoal Sample 1 (*Quercus* sp.) from House I/A in uppermost level, 0.30 to 0.40 m below surface.

**5871 ± 100**

**Bln-510. Tiszapolgár-Csöszhalom No. 2** **3925 B.C.**  
Charcoal Sample 2 (*Quercus* sp.) from cultural layer in Sec. I/10, 1.85 m below surface.

**5775 ± 100**

**Bln-512. Tiszapolgár-Csöszhalom No. 3** **3825 B.C.**  
Charcoal Sample 3 (*Quercus* sp.) from floor of fire-destroyed house (I/F 16 a) in lowest level, 3.05 below surface.

**5940 ± 100**

**Bln-513. Tiszapolgár-Csöszhalom No. 4** **3990 B.C.**  
Charcoal Sample 4 (*Quercus* sp.) from lowest level of House I/F, 3.10 to 3.30 m below surface.

*General Comment:* with exception of Bln-510, date sequence of Csőszhalom series agrees with stratigraphic order. Bln-512 and 513 for lowest Level F further indicate agreement with earlier Groningen data of same complex (GrN-1943:  $5845 \pm 60$ ).

**Bln-505. Tiszavasvári-Keresztfal** **6305  $\pm$  100**  
**4355 B.C.**

Charcoal (*Ulmus carpiniifolia* Gled.) from Neolithic settlement in Tiszavasvári-Keresztfal ( $47^{\circ} 58' \text{ N Lat}$ ,  $21^{\circ} 23' \text{ E Long}$ ), Tiszalök Dist., Kom. Szabolcs-Szatmár in NE Hungary. Sample from  $8 \times 3 \text{ m}$  large pit (Object III) at 1.60 to 1.80 m below surface. Archaeol. date: developed phase of E Hungarian Alföld linear pottery. Coll. 1963; subm. by N. Kalicz. *Comment:* Bln-505 corresponds to earlier date of Alföld-Bandkeramik of Tarnabod (Bln-123:  $6280 \pm 100$ ) and is somewhat older than same finds with some painted pottery from Szamossály (Bln-404:  $6136 \pm 100$ ).

**Bln-502. Zalavár-Mekenye** **5400  $\pm$  80**  
**3450 B.C.**

Charcoal (*Abies* cf. *alba* Mill.) from Mekenye site, occupied in late Neolithic and Copper age, 1.5 km S of Zalavár ( $46^{\circ} 40' \text{ N Lat}$ ,  $17^{\circ} 10' \text{ E Long}$ ), Keszthely Dist., Kom. Veszprém. Sample from lower part of Pit 13, ca. 1 m below surface. Archaeol. dated to late phase of Lengyel culture, marked by white painting and high proportion of undecorated pottery. Coll. Sept. 1964; subm. by N. Kalicz. *Comment:* Bln-502 agrees with late Lengyel date from Letenye-Szentkkesztdomb (Bln-585:  $5460 \pm 120$ ). There is further agreement of dates from periphery groups of late Lengyel horizon in W Central Europe, such as Aichbühl (Lauterck GrN-4666:  $5430 \pm 40$ ) and Gatersleben (Kmhlen Bln-231:  $5360 \pm 160$ ).

*D. Soviet Union*

**Bln-631. Čapaevka** **4870  $\pm$  100**  
**2920 B.C.**

Charcoal (*Fraxinus* sp.) from late Tripolye site at Čapaevka ( $50^{\circ} 26' \text{ N Lat}$ ,  $30^{\circ} 30' \text{ E Long}$ ), Kiev-Svjatošinskij Rayon, Kiev Dist. Samples from different pits (1/66, 6/66, 12/66, 16/66); average depth in loess is 0.40 to 1.00 m below surface. Archaeol. date: late Tripolye culture, C<sub>1</sub> period (T. S. Passek system), or Cucuteni B (Rumanian research), respectively. Coll. 1966; subm. by V. Kruc, Archaeol. Inst., Acad. Sci., Ukrainian SSR, Kiev. *Comment:* Bln-631 acceptable in view of relative Tripolye chronology; general agreement with date of the late Cucuteni B settlement Valea-Lupului in Rumanian Moldavia (GrN-1982:  $4950 \pm 60$ ).

**Bln-629. Majaki** **4400  $\pm$  100**  
**2450 B.C.**

Charcoal (*Ulmus* sp.) from Late Neolithic/Early Bronze age settlement at R. Dniestr mouth near village Majaki ( $46^{\circ} 10' \text{ N Lat}$ ,  $30^{\circ} 8' \text{ E}$



Long), Beljaevka Rayon, Odessa Dist. Sample from depth 2.8 m from trench made to defend settlement. Archaeol. date: Usatovo group, a local variant of latest Tripolye culture influenced by E steppe cultures (Zbenovič, 1968). Coll. 1964; subm. by V. G. Zbenovič, Archaeol. Inst., Acad. Sci., Ukrainian SSR, Kiev. *Comment*: although Bln-629 agrees with an earlier date for the same site (LE-645:  $4340 \pm 65$ ), a difference of 500 yr remains between late Tripolye C<sub>1</sub>/Cucuteni B settlements of Čapaevka (Bln-631:  $4870 \pm 100$ ) and Valea Lupului (GrN-1982:  $4950 \pm 60$ ), with no apparent explanation.

**4330  $\pm$  100****Bln-630. Michailovka I****2380 B.C.**

Charred reed (*Phragmites communis* Trin) from a multi-layered settlement at Michailovka (47° 30' N Lat, 33° 55' E Long), Rayon Novo Voronzovka, Cherson Dist. Site I is on a terraced plateau of R. Podpol'na (a right tributary to Dniepr) was occupied during transition from Late Neolithic to Early Bronze age (Lagodovskaja *et al.*, 1962). Sample from the burnt roof cover of a 17  $\times$  5 m hut (Zemljanka I) of the lowest cultural layer; depth 1.50 to 2.00 m. Archaeol. date in an early (Pre-Jamna) phase of the Pit-grave culture. Coll. 1952 by E. F. Lagodovskaya *et al.*; subm. by O. G. Šapošnikova, Archaeol. Inst., Acad. Sci. Ukrainian SSR, Kiev. *Comment*: Bln-630 is in general agreement with other dates of the Pit-grave culture; corresponds approx. to Usatovo type of Majaki (Bln-629:  $4400 \pm 100$ ; LE-645:  $4340 \pm 65$ ).

**Rostov-series**

Samples from burial place of Early Bronze age in neighborhood of Rostov/Don (47° 17' N Lat, 39° 45' E Long). Coll. 1967 by J. B. Brašinski and A. I. Demčenko, S Don Expedition of Archaeol. Inst., Acad. Sci. USSR, Leningrad. Subm. by P. M. Doluchanov.

**3925  $\pm$  160****Bln-693. Rostov Kurgan V/6****1975 B.C.**

Rotten wood (*Crataegus* sp.) from floor of entrance into secondary Grave 6 of Barrow V. Archaeol. dated to N Caucasian Catacomb Grave culture.

**4215  $\pm$  100****Bln-694. Rostov Kurgan VI/12****2265 B.C.**

Charcoal (*Ulmus* sp.) and carbonized remains from vessel in Grave 12 of Barrow VI. Archaeol. dated to Don variant of Catacomb Grave culture.

**4005  $\pm$  100****Bln-696. Rostov Kurgan I/5****2055 B.C.**

Rotten wood (cf. *Aesculus hippocastanus*) from floor of entrance into Grave 5 of Barrow I. Archaeol. dated as Bln-694.

**Bln-697. Rostov Kurgan VI/11****4065  $\pm$  120  
2115 B.C.**

Rotten wood (*Ulmus* sp.) from floor of entrance into Graves 11/12 of Barrow VI. Archaeol. dated as Bln-694.

*General Comment:* Bln-694 is somewhat older than expected. Other dates in good agreement with LE-624: 3880  $\pm$  90 from Rostov Kurgan VII/3 and a Catacomb Grave date from Kuban area in Kudinov (UCLA-1273: 3860  $\pm$  80).

**Bln-590. Novye-Rusešty I****5565  $\pm$  100  
3615 B.C.**

Charcoal (*Fraxinus* sp.) from 3-layered Neolithic settlement near Novye-Rusešty (46° 53' N Lat, 28° 45' E Long), Rayon Kotovsk, Moldavian SSR. Site I, on lower terrace of R. Botna, was already occupied during time of Linear pottery, following in stratigraphic order, a late phase of Tripolye A period and above it a layer with finds of the Tripolye B<sub>I</sub> (after T. S. Passek system). Sample from 1.20 to 1.50 m below surface of Zemljanka 2. Archaeol. date: end of Tripolye A (Pre-Cucuteni) with elements as a transition to Tripolye B<sub>I</sub> (Cucuteni A). Coll. 1964; subm. by V. I. Markevič, Archaeol. Dept., Inst. of Hist., Acad. Sci. Moldavian SSR, Kišinev. *Comment:* Bln-590 is in general agreement with other chronologic evidence; fits well with dates of early phase of Gumelnița culture (cf. Bln series from Cascioarele) and the younger Cucuteni A<sub>3</sub> settlement in Habasesti (GrN-1985: 5330  $\pm$  80).

**Soroki series**

Samples from 2 neighboring early Neolithic sites on the right Dniestr bank, a few km downstream of Soroki (48° 11' N Lat, 28° 19' E Long), Rayon Soroki, N of Moldavian SSR. During the open field work carried out by the Moldavian Archaeol. expedition, V. I. Markevič discovered a number of multi-layered settlements in Middle-Dniestr-region, which necessitated study of the origin of the Neolithic in NW Black Sea region. This mainly applies to the stratigraphic evidence of aceramic (post-Mesolithic) layers, in which the beginning neolithization is recognized in the osteologic material (pig domestication). Neolithic development starting from the proto-Neolithic phase in the 2nd half of the 6th millennium, can be followed up via 4 successive phase of the Bug-Dniestr-culture (earlier called Southern Bug culture) up to the beginning Tripolye period at the end of the 5th millennium (Markevič, 1965 and 1969). All samples coll. 1964 to 1966, and subm. by V. I. Markevič, Acad. Sci. Moldavian SSR, Kišinev.

**Bln-588. Soroki-Trifauckij les 2/III****7515  $\pm$  120  
5565 B.C.**

Charcoal (*Fraxinus* sp.) from a multi-layered site at lower terrace of R. Dniestr 2.5 km downstream from Soroki. The 3 Neolithic layers between 3.3 and 4.7 m depth, are separated by ca. 25 cm thick inter-

mediate layers of sandy loam, overlain by 3 m thick fluvatile sediments. Sample was taken 1964 from pit within lowest Layer III; depth 4.6 to 4.7 m below surface. Archaeol. date: post-Mesolithic or aceramic phase of early Neolithic, respectively.

**Bln-587. Soroki-Trifauckij les 2/II**

**7420 ± 80**

**5470 B.C.**

Charcoal (*Ulmus* sp.) from same settlement and with same data as Bln-588. Coll. 1965 from pit within middle Layer II; depth 3.8 to 4.1 m. Archaeol. date: same as Bln-588.

**Bln-586. Soroki-Trifauckij les 2/I**

**6825 ± 150**

**4875 B.C.**

Charcoal (*Fraxinus* sp.) from same settlement and with same data as Bln-588. Coll. 1964 from pit within upper Layer I; depth 3.3 to 3.5 m. Archaeol. date based on ceramic finds: Sokolecka phase of Bug-Dniestr culture.

**Bln-589. Soroki-Trifauckij les 5**

**6495 ± 100**

**4545 B.C.**

Charcoal (*Fraxinus* sp.) from mono-layered settlement; geog. position same as Soroki 2 site, 500 m apart. Coll. 1966 from fireplace at 2 m depth. Above cultural layer is 1.5 m thick sterile loam, turning upwards into humic forest soil. Archaeol. date: Savran phase of the late Bug-Dniestr culture.

*General Comment:* Samples Bln-586 to 588 from Soroki-Trifauckij les 2 site agree with stratigraphic position. The aceramic proto-Neolithic layers are of older radiocarbon age than the early Neolithic of the Starčevo/Körös/Karanovo I type. This, in connection with the other archaeol. finds in the N Black Sea and Azov region, suggests a level of incipient domestication and cultivation largely independent of SE Europe, which might possibly have been influenced from the Aralo-Caspian area. Dates for 2nd (Sokolecka) and 5th (Savran) phase of the Bug-Dniestr culture (Bln-588 and 589) likewise correspond to the relative chronology. Relation to the neighboring Körös (Cris) culture in Rumanian Moldavia—indicated in the ceramics of the Sokolecka phase—are confirmed by comparison with early Neolithic Bln-dates from Hungary and Yugoslavia.

**Bln-712. Murat-Uzun Kul'**

**620 ± 100**

**A.D. 1330**

Charcoal from the Mesolithic-Neolithic site Murat on the banks of Lake Uzun Kul', S Ural (53° 52' N Lat, 58° 44' E Long) Rayon Belorezk, Bashkir ASSR. Site, sounded first in 1963, is a multi-layered settlement whose oldest phase with microlithic tools might be dated back to the Mesolithic. Overlying a number of horizons with chiefly Comb and Pit-marked Pottery indicate cultural development in S Ural region in Neo-

lithic and Eneolithic times (Matjušin, 1965). Sample was in Sonde 3/66 (Area V3-G3) taken from the upper level at 0.29 to 0.39 m immediately below upper surface humus. Archaeol. date: S Ural-Eneolithic period. Coll. 1966 and subm. by G. N. Matjušin, Archaeol. Inst., Acad. Sci. USSR, Moscow. *Comment*: Bln-712 does not agree with expected archaeol. age in 3rd millennium. If sample cannot be related to a later medieval settlement of the site, a secondary contamination must be assumed owing to its position near the surface.

**Bln-713. Davlekanovo****1375 ± 100  
A.D. 575**

Charcoal from multi-layered Neolithic site at Davlekanovo (54° 10' N Lat, 55° 6' E Long), ca. 80 km SW Ufa, Bashkir ASSR. Sample consisted of charcoal fragments from a layer near surface. Expected archaeol. date: Belaja-Kama group of Comb and Pit-marked Pottery complex. Coll. 1967 and subm. by G. N. Matjušin. *Comment*: see Bln-712.

**Bln-769. Sarnate****4640 ± 100  
2690 B.C.**

Peat from Neolithic bog settlement near Sarnate (57° 8' N Lat, 21° 26' E Long) Ventspils Ray., Latvian SSR. Sample from Holocene peat layer containing cultural remains in depth 0.60 to 0.70 m below surface. Archaeol. date to Comb and Pit-marked Pottery complex. Coll. 1968 by P. M. Doluchanov and L. V. Vankina, Historical Mus. Riga. Subm. by P. M. Doluchanov, Archaeol. Inst. Leningrad. *Comment*: Bln-769 agrees with dates of the same cultural layer (TA-24: 4490 ± 250, TA-26: 4700 ± 250, LE-814: 4510 ± 110).

**Altyn-Depe series**

The settlement mound Altyn-Depe (36° 53' N Lat, 60° 26' E Long), systematically investigated since 1965, is at N margin of the Kopet-Dag Mts. near Meana in S of Turkmenian SSR. Previous excavations on the ca. 110 acre and 20 m high tell settlement covered upper layers of middle (Namazga V) and early Bronze period (Namazga IV) at center of mound as deep as 12 to 14 m. Buildings of an old monumental architecture influenced by Mesopotamia were discovered for the first time in 1967, indicating that the Altyn-Depe was a large urbanized center (Masson, 1967 and 1968). Archaeol. date: Namazga V period (Anau III culture). Coll. 1967 and subm. by V. I. Sarianidi, Archaeol. Inst., Acad. Sci. USSR, Moscow.

**Bln-716. Altyn-Depe No. 1****4120 ± 100  
2170 B.C.**

Charcoal sample from Sonde 7/67, from front of the 6.5 m high tower platform built by air-dried bricks, ca. 1.5 m below surface.

**4025  $\pm$  100**  
**2075 B.C.**

**Bln-717. Altyn-Depe No. 2**

Charcoal from Sonde 7/67, from fireplace in Building 3, ca. 0.60 m below surface.

*General Comment:* Bln-716 and 717 are about same radiocarbon age, as are dates of the late Namazga IV type from Altyn-Depe Level 4 (LE-664: 4070  $\pm$  50) and Ulug-Depe (cf. Bln-714 and 715).

**4710  $\pm$  100**  
**2760 B.C.**

**Bln-720. Geoksjur 1**

Charcoal (Saliceen wood) from an Eneolithic settlement in Geoksjur oasis (37° 24' N Lat, 60° 46' E Long) at SE margin of the Karakum, 20 km to the E of Tedžen in S Turkmenian SSR. Geoksjur 1 site, for the first time investigated by the S Turkmenian Archaeol. Expedition in 1956, belongs to a group of 9 settlement mounds. In 10 m high Mound 1 a continuous occupation was found from the late Namazga I to the early Namazga III period. The sample was in the central part of the Tell on the floor of a building made of air-dried bricks (No. 54) ca. 1 m below surface (Chlopin, 1964; Sarianidi, 1965). Archaeol. date: Namazga III period. Coll. 1964; subm. by V. I. Sarianidi, Archaeol. Inst., Acad. Sci. USSR, Moscow. *Comment:* Bln-720 appears somewhat older than Lenin-grad date of the same Building 54 (LE-647: 4440  $\pm$  180) and agrees with date of Namazga III period of Kara-Depe (RUL-2: 4700  $\pm$  120). The horizon Namazga III—Hissar IB/C—Sialk III/4-7—Late Uruk indicated by archaeol. connections across central Iranian plateau, however, suggests it is probably 400 to 600 yr older.

**Togolok-Depe series**

Neolithic mound Togolok-Depe (38° 7' N Lat, 57° 57' E Long) at S margin of the Karakum near Geok-Tepe R. R. Sta., ca. 45 km NW of Ašchabad in Turkmenian SSR. Investigation started 1967 covers 3 subsequent layers with painted Neolithic ceramics. Also discovered were several small houses with domestic rooms surrounding them. Samples were taken from cultural layers within the settlement (Berdyev, 1968). Archaeol. date: Jeitun culture, a Neolithic period preceding Anau I A and Namazga I (Anau I B). Coll. 1967; subm. by V. Sarianidi.

**6890  $\pm$  100**  
**4940 B.C.**

**Bln-718. Togolok-Depe No. 1**

Charcoal samples from Level 2, ca. 0.5 m below surface.

**7320  $\pm$  100**  
**5370 B.C.**

**Bln-719. Togolok-Depe No. 2**

Charcoal sample from Level 3, ca. 0.8 m below surface. *Comment:* Bln-718 and 719 correspond to stratigraphic sequence and confirm antiquity of the Central Asian Neolithic. The Anau IA period, following

Jeitun culture, from Čagylly-Depe (Meana-Čaača Rayon) indicates a radiocarbon age of  $7000 \pm 100$  B.P. (LE-592).

### Ulug-Depe series

Ulug-Depe mound ( $37^{\circ} 10' N$  Lat,  $60^{\circ} 5' E$  Long), occupied from the Eneolithic up to Achamendic period is in lower lands of Kopet-Dag Mts. near Dušak R. R. Sta., ca. 180 km SE of Ašchabad, in S Turkmenian SSR. The settlement mound investigated in 1967 covers ca. 25 acre area and 30.5 m height. Soundings at 3 places in upper parts of Tell indicate 3 Bronze age levels with buildings and by potter's wheel made ceramic of Namazga V (upper level Ulug-Depe 1) and Namazga IV type (Ulug-Depe 2 and 3) (Sarianidi, 1968). Archaeol. date: Namazga IV period (corresponds to early Anau III culture). Coll. 1967; subm. by V. I. Sarianidi.

#### Bln-714. Ulug-Depe Level 2

**$4095 \pm 100$   
2145 B.C.**

Charcoal (Ulmaceen wood) from Sonde 1, from Level 2, 1.5 m below surface.

#### Bln-715. Ulug-Depe Level 3

**$4140 \pm 100$   
2190 B.C.**

Charcoal (Juglandaceen wood) from Sonde 1, from Level 3, 2.00 m below surface. *Comment:* Bln-714 and 715 are consistent and comparable with date of late Namazga IV period from Altyn-Depe Level 4 (LE-664:  $4070 \pm 50$ ).

#### Bln-698. Woznesenovka

**$5115 \pm 160$   
3165 B.C.**

Charcoal from multi-layered Neolithic settlement near mouth of Chungari R. to Amur at hill site Stary Stanok N of Woznesenovka ( $50^{\circ} 4' N$  Lat,  $136^{\circ} 54' E$  Long), Rayon Komsomol'sk, Chabarovsk Dist. Sample from loamy layer with early Neolithic ceramic (red-burnished and comb-decorated pottery), overlain by fluvial sediments; depth 2.00 to 2.25 m below terrace surface. Expected age  $3/4$  millennium B.C. (Okladnikov, 1967). Coll. 1966 by Far Eastern Archaeol. Expedition, dir. by A. P. Okladnikov, Siberian Dept. Acad. Sci. USSR, Novosibirsk. Subm. by excavator.

#### Bln-699. Malyševo-na-Amure

**$3875 \pm 120$   
1925 B.C.**

Charcoal from Neolithic site on right bank of Amur R. downstream Chabarovsk near village Malyševo-na-Amure ( $48^{\circ} 45' N$  Lat,  $135^{\circ} 40' E$  Long), Dist. Chabarovsk. Sample 2.10 m below surface from cultural layer in 3rd terrace of R. Amur. Expected age  $2/3$  millennium B.C. Coll. and subm. as Bln-698. *Comment:* Bln-699 is somewhat older than date from same site in Leningrad Lab. (LE-663:  $3590 \pm 60$ ).

## REFERENCES

- Báñez, L., 1959, Neolitické pece z Horných Lefantovic: *Archeol. rozhledy*, v. 11, p. 470-482.
- Banner, J. and Parducz, M., 1948, Contributions nouvelles à l'histoire du néolithique en Hongrie: *Archaeol. Ertesitő*, 1946-48, p. 30-41.
- Berdyev, O., 1968, Izucenie pamjatnikov epochi neolita juznogo Turkmenistana: *Archeol. otkrytija 1967 goda*, Moskva, p. 341-342.
- Chlopin, I. N., 1964, Geoksjurskaja gruppa poselenij epochi encolita, Moskva.
- Gramsch, B., 1966, Neue Ausgrabungen auf dem spätesolithischen Siedlungsplatz "Buddelin" bei Lietzow, Kr. Rügen: *Ausgrabungen und Funde*, v. 11, p. 179-183.
- , 1969, Die Lietzow-Kultur Rügens und ihre Beziehung zur Ostseegeschichte: *Petermanns Geog. Mitt.*, v. 113, in press.
- Hollnagel, A., 1967, Die Großsteingräber von Frauenmark, Kreis Rostock: *Bodendenkmalpflege in Mecklenburg*, Jahrb. 1966 (1967), p. 183-200.
- Kaufmann, D., 1969, Zwei Gräber der Glockenbecherkultur mit Holzeinbauten von Löbnitz, Kr. Stassfurt: *Ausgrabungen und Funde*, v. 14, p. 27-31.
- Kohl, G. and Müller, H., 1969, Berlin radiocarbon measurements III: *Radiocarbon*, v. 11, p. 271-277.
- Kohl, G. and Quitta, H., 1964, Berlin radiocarbon measurements I: *Radiocarbon*, v. 6, p. 308-317.
- , 1966, Berlin radiocarbon measurements II: *Radiocarbon*, v. 8, p. 27-45.
- Kruta, V. *et al.*, 1966, Village néolithique a Chabarovice près de Usti nad Labem (Bohême): *Inv. Archéol. en Tchécoslovaquie*, p. 60-62.
- Lagodovskaja, O. F., Sapoznikova, O. G., and Makarevic, M. L., 1962, Michajliv's'ke poselennja, Kiiv.
- Ludikovsky, K., 1960, Unětická obilní jáma s hromadným pohrbem v Prasklicích: *Prehled vyzkumu*, 1959, p. 41.
- Markevic, V. I., 1965, Issledovanija neolita na Srednem Dnestre: *KSIA AN*, v. 105, p. 85-90.
- , 1969, Mnogslojnoe neoliticeskoe poselenie Soroki 2: Dalekoe prošloe Moldavii, Kišinev, p. 3-34.
- Masson, V. M., 1967, Protogorodskaja civilizacija juga Srednej Azii: *Sovetskaja archeol.*, v. 3, p. 165-190.
- , 1968, The urban revolution in southern Turkmenia: *Antiquity*, v. 42, no. 167, p. 178-186.
- Matjušin, G. N., 1965, Stojanka Murat na ozere Uzun-Kul': *Sovetskaja archeol.*, v. 1, p. 135-153.
- Medunová-Benešová, A., 1964, Encolitické vyšinné sídlisťe Staré Zámky v Brně-Lišni: *Památky archeol.*, v. 55, p. 91-155.
- Neustupny, E. F., 1961, Nález kultury nálevkovitých poháru z Postoloprť, okr. Zatec: *Památky archeol.*, v. 52, p. 100-104.
- Okladnikov, A. P., 1967, Poselenie u s. Woznesenovka vblizi ust'ja r. Chungari: *Archeol. otkrytija 1966 goda*, Moskva, p. 175-179.
- Pavúk, J., 1967, Vyskum neolitického sídliska v Stúrove: *Archeol. rozhledy*, v. 19, p. 576-583.
- Peschel, K., 1963, Ein Grabhügel mit Schnurkeramik von Dornburg, Landkreis Jena: *Prachist. Zeitschr.*, v. 41, p. 83-133.
- Quitta, H., 1958, Die Ausgrabungen in der bandkeramischen Siedlung Zwenkau-Harth, Kr. Leipzig: *Neue Ausgrabungen in Deutschland*, Berlin.
- Sarianidi, V. I., 1965, Pamjatniki pozdnego encolita jugo-vostocnoj Turkmenii: *Archeol. SSSR B 3-8*, v. 4, Moskva, p. 7-13.
- Sarianidi, V. I. and Kacuris, K. A., 1968, Raskopki na Ulug-Depe: *Archeol. otkrytija*, 1967 goda, Moskva, p. 342-345.
- Schuldt, E., 1967, Die Ganggräber von Liepen, Kreis Rostock: *Bodendenkmalpflege in Mecklenburg*, Jahrb. 1966 (1967), p. 70-112.
- Schuldt, E. and Wetzel, G., 1967, Die Ganggräber von Gnewitz, Kreis Rostock: *Bodendenkmalpflege in Mecklenburg*, Jahrb. 1966 (1967), p. 113-182.
- Tichý, R., 1966, Village fortifié néolithique a Krepice près de Znojmo (Moravie): *Inv. Archéol. en Tchécoslovaquie*, p. 66-67.
- Trogmayer, O., 1968, A Körös-csoport barbotin kerámiajarol: *Archaeol. Ertesitő*, v. 95, p. 6-12.
- Zbenovic, V. G., 1968, Keramika usativ's'kogo tipu: *Archeologija (Kiev)*, v. 21, p. 50-78.

## GIF NATURAL RADIOCARBON MEASUREMENTS V

G. DELIBRIAS, M. T. GUILLIER, and J. LABEYRIE

Centre des Faibles Radioactivités, Centre National de la  
Recherche Scientifique, (91) Gif-sur-Yvette, France

The list given below contains the  $C^{14}$  dates obtained for only archaeological samples, during 1966 and 1967; for the study of the geologic samples dated during the same period, cf. our previous list Gif-III (Radiocarbon, 1969, v. 11, p. 327-344). The same instruments and techniques have been employed.

Dates were calculated on the basis of a  $C^{14}$  half-life of 5568 yr and 95% of NBS oxalic acid as a modern standard.

### ACKNOWLEDGMENTS

We should like to thank M. Rousseau for routine sample preparation and J. P. Garnier for assistance with electronic equipment.

### SAMPLE DESCRIPTIONS

#### I. FRANCE

##### *A. Southwest France*

**Gif-394. Saliés-de Béarn, Basses Pyrénées** **3210  $\pm$  200**  
**1260 B.C.**

Charcoal from circular hearth, Saliés-de-Béarn (43° 28' N Lat, 0° 55' W Long), Basses Pyrénées; found with potsherds similar to others of sites of Late Bronze Age, in Aquitaine. Coll. by M. Gauthier and subm. 1965 by J. Coupry, Dir. des Antiquités Historiques d'Aquitaine, Bordeaux. *Comment:* these circular hearths were used for industrial extraction of salt. Result confirms Late Bronze age indicated by pottery.

**Gif-395. Saint-Martin de Caralp, Ariège** **9150  $\pm$  1000**  
**7200 B.C.**

Bones of fossil reindeer (*Rangifer tarandus*) in a stalagmitic layer in the Bernard Cave, at Saint-Martin de Caralp (43° N Lat, 1° 32' E Long), Ariège. Coll. and subm. 1965 by J. Bouchud, CNRS, Paris. *Comment:* extracted collagen was quite short and diluted with "dead"  $CO_2$  to bring sample to usual counter pressure. Date not acceptable for fossil reindeer which, according to submitter, definitely left France ca. 12,000 B.P. (Bouchud, 1964).

**Gif-376. Lectoure, Gers** **2150  $\pm$  150**  
**200 B.C.**

Charcoal from pottery kilns, at Lectoure (43°56' N Lat, 0° 38' E Long), Gers. Some kgms of Roman coins have been found in each one. Coll. by M. Larrieu and subm. 1965 by E. Thellier, Inst. de Physique du



Globe, Paris. *Comment*: dated from Late Roman period by coins and by average magnetic measurements obtained on the burnt clay of 4 kilns. Either C<sup>14</sup> date is aberrant or sample is not representative.

**2110 ± 120**

**Gif-322. Bordeaux, Gironde**

**160 B.C.**

Wood from piles extracted during foundation diggings in the city of Bordeaux (44° 50' N Lat, 0° 34' W Long), Gironde. Coll. and subm. 1964 by B. Vermeylen, Soc. Archéolog. de Bordeaux. *Comment*: because of the source of sampling, depth is difficult to determine; but piles were probably under a mosaic level, dated 4th century A.D.; give earlier date than believed for foundation of city, which probably was, at first, a town built on pilings.

**460 ± 100**

**Gif-332. Chassang, Chamboulive, Corrèze**

**A.D. 1490**

Charcoal from a souterrain at Chassang, Chamboulive (48° 26' N Lat, 1° 42' E Long), Corrèze. Coll. and subm. 1964 by H. Boudrie, Uzerche, Corrèze. *Comment*: this kind of building, which is found in different French regions, seems to have been not only a refuge during disturbed times of history, but also a cultural site.

**1420 ± 120**

**Gif-392. Faycelles, Lot**

**A.D. 530**

Human bones from tombs found in barrow at Faycelles (44° 34' N Lat, 1° 59' E Long), Lot. Coll. and subm. 1965 by P. Delbos, Caussade, Tarn et Garonne. *Comment*: tombs seem to have been sunk in the barrow, which is surely older. Assoc. pottery is very rough and its age could not be appreciated exactly. This necropolis was believed to be from a Pagan, isolated people in the Merovingian age; date agrees with this interpretation.

**Gif-212. Grotte de Saint-Géry, Loze,  
Tarn et Garonne**

**1060 ± 120**

**A.D. 890**

Charcoal of archaeologic layer of the Grotte de Saint-Géry (44° 30' N Lat, 1° 35' E Long), Loze, Tarn et Garonne. Coll. 1961 and subm. 1963 by A. Cavaillé, Mus. d'Histoire Nat. de Montauban. *Comment*: does not agree with archaeologic data; construction of a wall through the layer can explain pollution due to the introduction of more recent charcoals. Expected age: la Tène II Iron age.

**3270 ± 150**

**Gif-442. Grotte des Cascades, Creissels, Aveyron**

**1320 B.C.**

Charcoal from a Chalcolithic level in the Grotte des Cascades, Creissels, (44° 05' N Lat, 3° 04' E Long), Aveyron. Coll. 1964 by G. Costantini and subm. 1966 by J. Maury, Rodez, Aveyron. *Comment*: does not agree very satisfactorily with the well-dated Chalcolithic furniture found in site (Costantini, 1965). Expected age: 2000 to 2200 B.C.

**Grotte de Sargel series, Saint-Romé de Cernon, Aveyron**

Charcoals from archaeological levels of the Grotte de Sargel, Saint-Romé de Cernon (44° 01' N Lat, 2° 57' E Long), Aveyron (Soutou, 1966). Coll. 1965 and subm. 1966 by J. Maury and A. Soutou.

**4500 ± 150**  
**Gif-444. Grotte I de Sargel, Level VI 2550 B.C.**

Level VI, with transition between Chassean and early Chalcolithic industries.

**4570 ± 150**  
**Gif-445. Grotte I de Sargel, Level X 2620 B.C.**

Level X, with pure Chassean Neolithic industry.

**3710 ± 180**  
**Gif-328. Grotte I de Sargel 1760 B.C.**

From Chalcolithic level of Cave I, Sargel. *Comment:* fits very well with type of pottery assoc.

*General Comment:* corresponds nicely to expected ages.

**8770 ± 200**  
**Gif-443. Grotte des Salzets, Mostuéjols, Aveyron 6820 B.C.**

Charcoal from a unique archaeological level, 30 cm thick, in the Cave of Salzets, Mostuéjols (44° 13' N Lat, 3° 09' E Long), Aveyron. Coll. 1964 and subm. 1966 by J. Maury. *Comment:* agrees with geometric microlithic industry and a fauna with a primitive ox-deer found in the cave (Maury and Lacas, 1965). Similar date obtained for Rouffignac considered classic Sauveterrian site.

**6420 ± 180**  
**Gif-446. Grotte de Puechmargues, La Roque-Sainte-Marguerite, Aveyron 4470 B.C.**

Charcoal found under a Chalcolithic ossuary in a Tardenoisian level, Grotte de Puechmargues, La Roque-Sainte-Marguerite (44° 08' N Lat, 3° 13' E Long), Aveyron (Maury and Lacas, 1965). Coll. 1964 and subm. 1966 by J. Maury. *Comment:* younger date expected because of Neolithic affinities of tools and presence of pottery. Date is reasonable if compared to dates obtained for early Mediterranean Neolithic, ca. 4500 B.C.

**760 ± 100**  
**Gif-331. Causse de Méjean, 610 B.C.**  
**Gorges du Tarn, Lozère A.D. 1190**

Charcoal from grave in cave of Causse of Méjean, Gorges du Tarn (44° 14' N Lat, 3° 12' E Long), Lozère. Coll. and subm. 1964 by Y. Legoux, Bulles, Oise. *Comment:* not Neolithic as expected.

**2560 ± 200**  
**Gif-219. Mas Saint-Chely, Lozère 610 B.C.**

Charcoal from top layer of rectangular dolmen at Mas Saint-Chely (44° 47' N Lat, 3° 15' E Long), Causse Méjean, Lozère. Coll. 1962 and

subm. 1963 by M. Lorblanchet, Montpellier, Hérault. *Comment:* indicates some re-utilization during Early Iron age of this Neolithic monument, frequent episode in this part of France.

*B. South, Southeast, and central France*

**Palagiu, Sartene series, Corsica**

Charcoals from megalithic site Pallagiu, Sartene (41° 33' N Lat, 8° 53' E Long) Corsica (Grosjean, 1967). Coll. 1965 and subm. 1966 by R. Grosjean, Centre de Préhistoire Corse, CNRS, Paris.

**2650 ± 150**

**Gif-476. Palagiu, Corsica 1-1965** **700 B.C.**  
From Funeral Chest A of the alignment of menhirs. Inferior level.

**2680 ± 150**

**Gif-477. Palagiu, Corsica 2-1965** **730 B.C.**  
From a burning level, at foot of N alignment of menhirs.

*General Comment:* 1000 yr younger than expected. May not date site.

**Castello d'Alo, Bilia series, Corsica**

Charcoal from Torrean monument of complex site of Castello d'Alo, Bilia (41° 37' N Lat, 8° 54' E Long), Corsica (Grosjean, 1966). Coll. 1965 and subm. 1966 by R. Grosjean.

**3100 ± 110**

**Gif-478. Castello d'Alo, Corsica 3-1965** **1150 B.C.**  
From central inferior hearth, in E cultural monument.

**3500 ± 120**

**Gif-479. Castello d'Alo, Corsica 4-1965** **1550 B.C.**  
From lower burning level, over pavement, in E cultural monument.  
*Comment:* dates last ritual utilization of monument.

**3820 ± 200**

**Gif-480. Castello d'Alo, Corsica, 5-1965** **1870 B.C.**  
From main hearth of C. W. room, in O. monument. *Comment:* typical monument dated older than Torrean civilization. Similar to Gsy-94B: 3865 ± 125 (Radiocarbon, 1966, v. 8, p. 130), Gif-243: 3770 ± 250 (Radiocarbon, 1966, v. 8, p. 86) for similar Torrean sites at Tappa, in Corsica, and in Sardinia.

**La "Grotte Murée" series, Montpezat, Basses Alpes**

Charcoal from la "Grotte Murée," Montpezat (43° 45' N Lat, 6° 15' E Long), Basses Alpes (Courtin 1963; C. H. Lagrand, 1962).

**4160 ± 250**

**Gif-139. La "Grotte Murée", Layer 4** **2210 B.C.**  
Lightly sintered at the top. Coll. and subm. by C. H. Lagrand, CNRS, Marseille.

**Gif-157. La "Grotte Murée", Layer 5****2320 ± 140****370 B.C.**

Coll. and subm. 1962 by J. Courtin, CNRS, Marseille.

*General Comment:* Layer 6 dated at  $3960 \pm 175$  B.P., Gsy-116 (Radiocarbon 1966, v. 8, 74-95). Archaeologic ages: Layer 4, Late Bronze age, Layer 5, Middle Bronze age, and Layer 6, Chalcolithic age. Dates do not agree with supposed stratigraphy: discrepancy cannot be explained by contamination alone.

**Gif-303. Grotte de Unang, Mallemont, Vaucluse****5225 ± 300****3275 B.C.**

Charcoal from bottom of Level 9 of Grotte de Unang, Mallemont ( $44^{\circ} 03' N$  Lat,  $5^{\circ} 09' E$  Long), Vaucluse. Coll. 1963 and subm. 1964 by M. Paccard, Velleron, Vaucluse. *Comment:* dates this level of Late Cardial Neolithic, according to stratigraphy.

**Gramari series, Methamis, Vaucluse**

Site discovered by chance during gravel exploitation on right bank of Nesque R. ( $44^{\circ} 01' N$  Lat,  $5^{\circ} 13' E$  Long), Vaucluse. Excavations uncovered a few campsites and showed a stratigraphy made complex by streaming, human reworking, and torrential drift (Paccard, 1965, 1966). Coll. 1963 and subm. 1964 by M. Paccard.

**Gif-262. Gramari, Level C3a****3420 ± 200****1470 B.C.**

Upper level, containing alternated habitation and inundation layers.

**Gif-263. Gramari, Level C3b****5090 ± 300****3140 B.C.**

Middle level.

**Gif-264. Gramari, Level C3c****6220 ± 300****4270 B.C.**

Lower level.

*General Comment:* with bones of wild horse and bouquetin, and Sauveterrian artifacts. The dates obtained from these samples are younger than expected.

**Gif-437. Bridge of Avignon, Vaucluse****1540 ± 120****A.D. 410**

Fragment of wood under foundations of extreme pillar of Saint-Benezet bridge at Avignon ( $43^{\circ} 56' N$  Lat,  $4^{\circ} 48' E$  Long), Vaucluse. Coll. and subm. 1965 by Centre de Travaux d'Avignon Vallabreques, Avignon, Vaucluse. *Comment:* as expected, dates famous bridge of Avignon at Gallo-Roman period.

**Gif-452. Dolmen des Fades, Pépieux, Aude****820 ± 100****A.D. 1130**

Charcoal found in Late Neolithic, Fades' Megalithic tomb, Pépieux ( $43^{\circ} 18' N$  Lat,  $2^{\circ} 40' E$  Long), Aude. Coll. 1965 and subm. 1966 by

J. Guilaine, CNRS, Carcassonne. *Comment*: this site is known to have been used during Iron Age, Gallo-Roman period, and the Middle Ages. Dates latest reutilization.

7140 ± 350

**Gif-453. Grotte de Gardouch, Beaucaire, Aude 5190 B.C.**

Charcoal from sepulchral grotte de Gardouch, Beaucaire (42° 49' N Lat, 1° 57' E Long), Aude. Coll. 1965 and subm. 1966 by J. Guilaine. *Comment*: disagrees with expected Chalcolithic Late Bronze age. Submitter suggests possible utilization of old woods from the "Pinet" peat bog very near site.

3160 ± 200

**Gif-483. Le Gaougnas, Cabrespine, Aude 1210 B.C.**

Charcoal from Late Bronze age site of Le Gaougnas, Cabrespine (43° 21' N Lat, 2° 27' E Long), Aude. Coll. and subm. 1966 by J. Guilaine. *Comment*: in good range of dates for beginning of meridional Late Bronze age.

380 ± 120

**Gif-253. Cabane Giry, Nissan, Hérault A.D. 1570**

Charcoals of Kiln II, from La Cabane Giry, Nissan (43° 20' N Lat, 3° 02' E Long), Hérault. Coll. 1963 by Abbé Giry and subm. 1964 by E. Thellier. *Comment*: dated for comparison with magnetic measurements of burnt clay from Kiln I located near Kiln II. Kilns seem unctemporaneous.

5000 ± 250

**Gif-450. Les Beaux-Escanin 2, Eyguières, Bouches du Rhône 3050 B.C.**

Charcoal from hearth from Les Beaux-Escanin, Eyguières (43° 45' N Lat, 4° 48' E Long), Bouches du Rhône. Coll. and subm. 1966 by R. Montjardin, Arles. *Comment*: assoc. with microliths and Chassean ceramics. Dates early provencal Chassean.

3975 ± 200

**Gif-451. Beaussement, Chauzon, Ardèche 2025 B.C.**

Charcoal from Level 3, Excavation 3, at Beaussement, Chauzon (44° 28' N Lat, 4° 21' E Long), Ardèche. Coll. 1965 and subm. 1966 by R. Montjardin. *Comment*: correct date for Chalcolithic of Basse Ardèche (Montjardin, 1967).

2130 ± 150

**Gif-250. Le Pègue, Drôme 180 B.C.**

Charcoal, S 7 DIII, from Iron age archaeological layer of le Pègue (44° 24' N Lat, 5° 04' E Long), Drome. Coll. and subm. 1963 by M. Samson, Paris.

**Gif-704. Sainte-Croix-de-Verdon, Basses Alpes** **4100 ± 140**  
**2150 B.C.**

Charcoal from the Chalcolithic Level II A of "Abri du Capitaine," Sainte-Croix-de-Vernon (43° 45' N Lat, 6° 10' E Long), Basses Alpes. Coll. and subm. 1966 by J. Courtin, CNRS, Marseille. *Comment:* assoc. with beakers of "campaniform" provençal type.

**Avignon series, Vaucluse**

Charcoal from Quartier de la Balance sta., Avignon (43° 56' N Lat, 4° 48' E Long), Vaucluse, where a complete stratigraphy was established from Chalcolithic age to present. Coll. and subm. 1966 by J. Courtin.

**Gif-705. Quartier de la Balance, Avignon, Level 3** **4100 ± 120**  
**2150 B.C.**  
Chalcolithic level.

**Gif-706. Quartier de la Balance, Avignon, Level 4** **3500 ± 120**  
**1550 B.C.**  
Under Level 3, same culture as 705.

*General Comment:* Gif-705 gives correct age for this Late Neolithic level with "campaniform" beakers, but Gif-706 is contaminated.

**Gif-203. Roselet, Lac d'Annecy, Savoie** **980 ± 120**  
**A.D. 970**

Pile wood under 2 m of water in Lac d'Annecy at Roselet (1° 32' N Long, 45° 49' E Lat). Coll. 1962 and subm. 1963 by M. Lamure, Paris. *Comment:* contemporary with foundation of Abbaye de Talloires and not of the Bronze period as first supposed.

**Gif-274. Grotte de Chazelles, Ardèche** **2730 ± 150**  
**780 B.C.**

Charcoal from Level 519-536, Layer IV, Area AE50 from Cave of Chazelles (44° 20' N Lat, 4° 12' E Long), Ardèche. Coll. and subm. by S. Nikitine, CNRS, Paris. *Comment:* was expected to date settlement just before population of Late Bronze age, but appears to correspond to last period.

**Gif-277. Grotte des Crânes, Gard** **5200 ± 300**  
**3250 B.C.**

Charcoal from N passage of Grotte des Crânes (44° 16' N Lat, 4° 08' E Long), Gard. *Comment:* this human ossuary is Neolithic. It was thought to be either of Neolithic or Bronze age.

**Gif-441. Plateau de Ronzières, Puy-de-Dôme** **1800 ± 150**  
**A.D. 150**

Charcoal from ruins of Gallo-Roman building, Plateau de Ronzières, (45° 31' N Lat, 3° 07' E Long), Puy de Dôme. Coll. and subm. by G.

Fournier, Fac. des Lettres de Clermont-Ferrand. *Comment*: most ceramics of site belong to Late Gallo-Roman period; appears a little older but may be acceptable.

**840 ± 120**

**Gif-425. Linard, Haute-Vienne, LIN-10 A.D. 1110**

Charcoal from a souterrain, Linard (45° 41' N Lat, 1° 33' E Long), Haute-Vienne. Coll. and subm. 1965 by P. Dupuy, Aix-sur-Vienne. *Comment*: no archaeologic data, but correct for a medieval souterrain. Cf. Gif-332.

**1320 ± 120**

**Gif-426. Sereilhac, Haute Vienne, BAI-10 A.D. 1110**

Charcoal from a Catalan forge, Sereilhac (45° 47' N Lat, 1° 5' E Long), Haute-Vienne. Coll. and subm. 1965 by P. Dupuy. *Comment*: no archaeologic data, but certainly medieval.

**Marcilly-sur-Tille series, Côte d'Or**

Charcoal from fortified, walled site of Marcilly-sur-Tille, (47° 31' N Lat, 0° 30' E Long), Côte d'Or. Coll. and subm. 1963 by E. Planson, Dijon, Côte d'Or.

**810 ± 120**

**Gif-230. Marcilly-sur-Tille, M/CN A.D. 1140**

In layer containing Neolithic artifacts.

**700 ± 120**

**Gif-231. Marcilly-sur-Tille, M/TP A.D. 1250**

Interior of rampart, in stake hole.

**700 ± 120**

**Gif-232. Marcilly-sur-Tille, M/FS A.D. 1250**

At bottom of trench.

**510 ± 120**

**Gif-233. Marcilly-sur-Tille, M/CB A.D. 1440**

60 cm beneath surface.

**2180 ± 150**

**Gif-270. Hauteroche, Côte d'Or 230 B.C.**

Charcoal from burnt material of Gallo-Roman villa, 30 cm from surface, at Hauteroche (47° 30' N Lat, 0° 19' E Long), Côte d'Or; assoc. with ancient coins of 2nd and 3rd centuries A.D. Coll. and subm. 1962 by J. Joly, Dir. Antiquités Préhistoriques de Bourgogne, Paris. *Comment*: date seems too old and probably implies utilization of older wood.

*C. Northern France*

**Alésia series, Côte d'Or**

Charcoal from cutting in 2 burnt layers separated by gravel beds, stones, and ground at Alésia (47° 31' N Lat, 4° 14' E Long), Côte d'Or. Coll. 1962 and subm. 1965 by Abbé Joly.

**Gif-267. Alésia I** **1670 ± 120**  
 1 m depth. **A.D. 280**

**Gif-268. Alésia II** **1240 ± 120**  
 1.80 m depth. **A.D. 710**

*General Comment:* level archaeologically undated as no furniture has been found up to the present.

### **Grotte de la Baume de Gonvillars series, N Jura**

Charcoal and carbonized cereals from habitat in Grotte de la Baume de Gonvillars, (47° 33' N Lat, 6° 38' E Long), N Jura. Coll. 1965 and subm. 1966 by P. Petrequin, Lab. Archéol. de Besançon.

**Gif-466. Gonvillars, E3V** **5000 ± 250**  
**3050 B.C.**

From Final Bronze II and III level. *Comment:* following excavation verified an intrusion at this depth of inferior Neolithic levels.

**Gif-467. Gonvillars, E5b** **3430 ± 200**  
**2480 B.C.**

Late Neolithic level. *Comment:* corresponds to Michelsberg culture in region. Similar results in Switzerland.

**Gif-468. Gonvillars, E6x** **5380 ± 250**  
**3430 B.C.**

Neolithic level. *Comment:* ceramics with Danubian influence; Late Rössen culture.

**Gif-469. Gonvillars G10-XI b** **6250 ± 300**  
**4300 B.C.**

Middle Neolithic level. *Comment:* seems too old for this Neolithic culture.

**Gif-360. Tinquex, Marne** **3910 ± 200**  
**1960 B.C.**

Charcoal from collective tomb, in rock-cut hypogeum, at Tinquex (49° 14' W Lat, 3° 59' E Long), Marne. Coll. 1963 and subm. 1965 by A. Leroi-Gourhan, Centre de Recherches Préhistoriques et Proto-historiques, Paris. *Comment:* assoc. with Late Neolithic industry of Seine-Oise-Marne culture (Bailloud and Brezillon, 1968).

**Gif-720. Videlles, Seine et Oise** **4740 ± 140**  
**2790 B.C.**

Charcoal from lowest Layer E of settlement of Les Roches, Loc. 5, Videlles (48° 25' N Lat, 3° 35' E Long), Seine et Oise. Coll. and subm. 1966 by G. Bailloud, CNRS, Paris. *Comment:* similar dates for same level:



4500  $\pm$  60: GrN-4675, 4500  $\pm$  50: GrN-4676 (Radiocarbon, v. 9, 1967, p. 133); old, if compared to ages of other Late Neolithic sites of Seine-Oise-Marne culture, but corresponds in fact to archaic phase of this culture. Layer D, just above Layer E, was dated 2930  $\pm$  250: Gsy-110 (Radiocarbon, v. 8, 1966, p. 132), but it now seems that this level, was contaminated by upper layers.

### **Pincevent series, Seine et Marne**

Charcoal from hearths of Magdalenian habitation site of Pincevent (48° 23' N Lat, 2° 53' E Long), Seine et Marne. Coll. and subm. 1964 by A. Leroi-Gourhan and M. Brezillon.

**Gif-349. Pincevent, Y 61, Area 9** **9840  $\pm$  350**  
**7890 B.C.**

40 cm depth, under present soil. *Comment:* date is mean of 2 dates: 9900  $\pm$  350 and 9790  $\pm$  350 B.P. obtained with same sample.

**Gif-358. Pincevent, Hearth III, Habitat 1** **12,300  $\pm$  400**  
**10,350 B.C.**

*General Comment:* other measurements made by Louvain and Groningen labs on hearths of same site have given: Lv-291: 10,920 B.P.; Lv-292: 11,610 B.P.; Lv-293: 11,310 B.P. (Radiocarbon, 1969, v. 11, p. 108), GrN-4383: 10,760 B.P.

**Gif-327. Bulles, Oise**  **$\geq$ 30,000**

Charcoal from Merovingian cemetery at Bulles (49° 28' N Lat, 2° 8' 30" S Long), Oise. Coll. and subm. 1964 by Y. Legoux. *Comment:* no significance unless charcoal was found in incinerator where lignite jewelry was burnt?

**Gif-339. Bardouville, Seine Maritime** **470  $\pm$  120**  
**A.D. 1480**

Bones from sepulchres in Norman sands at Bardouville (49° 26' N Lat, 0° 51' E Long), Seine Maritime. Coll. by J. Dastugue and subm. 1964 by J. Graindor, Collège de France, Paris. *Comment:* does not confirm expected Paleolithic age.

**Gif-244. La Ferme du Chinchy, Villeneuve-sur-Fère, Aisne** **2830  $\pm$  150**  
**880 B.C.**

Charcoal of hearth at 40 cm depth, with so-called "Tardenoisian" industry from la Ferme du Chinchy, Villeneuve-sur-Fère (49° 39' N Lat, 3° 22' E Long), Aisne. Coll. by M. Hinout and subm. 1964 by H. Alimen, CNRS, Bellevue. *Comment:* not compatible with results for "Tardenoisian" at Coincy, 700 m farther: 3260  $\pm$  200 and 4740  $\pm$  350 B.P. (Gif-132 and Gif-133, Radiocarbon, 1966, v. 8, p. 82). Contamination through sands or disturbed site.

**Gif-407. Painting from Musée du Louvre** **Modern**

Fragments of cloth from "Greco-Roman" painting. Subm. by M. Hours, Lab. Mus. du Louvre, Paris. *Comment*: as expected, painting is forgery.

*D. Western France***Gif-345. Le Curnic, Guisseney, Finistère,** **5510 ± 250**  
**Hearth Neo. 64** **3560 B.C.**

Charcoal from a submerged Neolithic hearth, on beach of the Curnic, Guisseney (48° 35' N Lat, 4° 25' W Long), Finistère. Coll. and subm. 1965 by C. T. Le Roux and P. R. Giot, Lab. d'Anthropol. Préhistorique, Rennes. *Comment*: confirms presence on this coast of Early Neolithic population, as shown by Gsy-47B (Radiocarbon, 1966, v. 8, p. 134; Giot, 1961).

**Ploudalmezeau, Ile Carn series, Finistère**

Charcoal from megalithic monuments at Ploudalmezeau, Ile Carn (48° 34' N Lat, 4° 41' W Long), Finistère. Coll. and subm. 1965, 1966 by P. R. Giot and C. T. Le Roux.

**Gif-414. Ile Carn B 3** **5340 ± 250**  
**3390 B.C.**

Central tomb of a megalithic cairn. *Comment*: result identical to GrN-1968: 3270 B.C. for same site.

**Gif-1362. Ile Carn, S Carn 2** **5390 ± 150**  
**3440 B.C.**

Room in S dolmen. *Comment*: tomb similar to Gif-414.

**Gif-1363. Ile Carn, N Carn** **4840 ± 150**  
**2890 B.C.**

N room in N dolmen. *Comment*: had a longer frequentation than Carn B and S Carn 2, as was expected.

**Gif-393. Abbey of Landevennec, Finistère** **450 ± 100**  
**A.D. 1500**

Charcoal from hearth on flagstones, found during excavations in the Landevennec abbey foundations (48° 18' N Lat, 4° 17' W Long), Finistère. Coll. and subm. 1965 by M. Ricou, CNRS, Paris. *Comment*: main part of abbey was built between XIth and XIIIth centuries and it was abandoned towards 1790. Corresponds to one of numerous fires which have destroyed this building.

**Le Questel series, Concarneau, Finistère**

Remains of a Gallo-Roman settlement, probably a praefurnium found in a villa at Le Questel, Concarneau (47° 53' N Lat, 3° 45' W Long), Finistère (Sanquer, 1965). Coll. 1964 and subm. 1965 by R. Sanquer, Fac. des Lettres de Brest.

**Gif-408. Le Questel**

Mortar.

**3840 ± 200****1890 B.C.****Gif-409. Le Questel**

Charcoal.

**1580 ± 120****A.D. 370**

*General Comment:* assoc. with sigillated ceramics. It may be seen from Gif-408 that lime used to make the mortar was incompletely decarbonized. Gif-409 should date reutilization of site after destruction by the Saxons ca. 250 to 300 A.D.

**Gif-346. Pendreff, Commana, Finistère**

Charcoal from hearth in Rooms III, IV, of an Iron age souterrain at Pendreff, Commana (Le Roux and Giot, 1966) (48° 25' 12" N Lat, 3° 57' 46" W Long), Finistère. Coll. and subm. 1965 by P. R. Giot and C. T. Le Roux. *Comment:* as for many of Armorican souterrains, some centuries older in regard to ceramics, which here could be expected to date from 350 to 300 B.C. (Giot, 1966, 1967).

**2500 ± 180****550 B.C.****Gif-716. Moulin de la Rive, Locquirec, Finistère**

Charcoal from Iron age habitat in sand hill, Moulin de la Rive, Locquirec (48° 41' N Lat, 3° 42' W Long), Finistère. Coll. and subm. by P. R. Giot and C. T. Le Roux. *Comment:* perhaps 100 yr too young but fits well with La Tene III age of ceramics (Giot, 1968).

**1900 ± 100****A.D. 50****Gif-481. Plouégat, Moysan, N Finistère**

Charcoal from Iron age souterrain, Plouégat, Moysan, Bellevue (48° 34' N Lat, 3° 37' W Long), N Finistère. Coll. and subm. 1966 by P. R. Giot. *Comment:* a few centuries older than expected; archaeologic material might be dated to 150 or 100 B.C. (Giot *et al.*, 1965).

**2480 ± 110****530 B.C.****Gif-715. Fossé de Catuélán, Erquy, Côtes du Nord**

Charcoal from Late Bronze age oppidum at Erquy (48° 39' N Lat, 2° 28' W Long), Côtes du Nord. Coll. and subm. 1966 by P. R. Giot and C. T. Le Roux. *Comment:* corresponds to expected age.

**2500 ± 110****550 B.C.****Gif-344. Crec'h Quillé, Saint-Quay, Perros, Côtes du Nord**

Charcoal from blocking of lateral entrance grave Crec'h Quillé, Saint-Quay-Perros (48° 47' N Lat, 3° 23' W Long), Côtes du Nord (L'Helgouach, 1967). Coll. and subm. 1964 by J. L'Helgouach, Fac. des Sci. de Rennes. *Comment:* slightly younger than expected, dates final filling in of tomb, cf. Gif-197C (Radiocarbon, 1966, v. 8, p. 74, Gif-II) (Giot, 1965).

**3740 ± 200****1790 B.C.**

**980 ± 100**

**Gif-487. Plouasme, Le Bourg, Côtes du Nord** **A.D. 970**

Wood found under a Middle Age mound at Plouasme, Le Bourg (53° 76' N Lat, 4° 85' W Long), Côtes du Nord. Coll. and subm. 1966 by M. Monier, Dinan, Côtes du Nord.

**1030 ± 100**

**Gif-718. Saint Goueno, Côtes du Nord** **A.D. 920**

Charcoal from a level of fire of the oppidum of Cap Barré de la Parentelaye, Saint-Goueno (48° 14' N Lat, 2° 33' W Long), Côtes du Nord. Coll. and subm. 1966 by C. T. Le Roux, P. R. Giot. *Comment:* dates this important protohistoric oppidum.

**2180 ± 100**

**Gif-717. Guernehué, Monterblanc, Morbihan** **230 B.C.**

Charcoal from Iron age souterrain, Guernehué, Monterblanc (47° 45' N Lat, 2° 40' W Long), Morbihan. Coll. and subm. 1966 by J. C. Lecornec, Vannes. *Comment:* fits with assoc. ceramics.

**2850 ± 110**

**Gif-719. La Grée Basse, Monteneuf, Morbihan** **900 B.C.**

Charcoal from grave incineration at La Grée Basse, Monteneuf (47° 53' N Lat, 2° 12' W Long), Morbihan. Coll. and subm. 1966 by M. Orhan, Ploërmel, Morbihan. *Comment:* no archaeological clue to date site.

**Goërem series, Gâvres, Morbihan**

Charcoal from angled passage grave of Goërem, Gâvres (47° 41' 47" N Lat, 30° 21' 12" W Long), Morbihan. Coll. and subm. 1964 by J. L'Helgouach.

**3860 ± 200**

**Gif-329. Goërem I, AW<sup>6</sup>** **1910 B.C.**

*Comment:* dates Chalcolithic (Bell-Beaker) frequentation of site.

**2620 ± 200**

**Gif-330. Goërem II, AW<sup>4</sup>-AW<sup>6</sup>** **670 B.C.**

*Comment:* indicates Iron age intrusion.

**4100 ± 140**

**Gif-768. Goërem III** **2150 B.C.**

In room of grave, under broken pavement. *Comment:* presence of so-called ceramics of Kerugou.

**3470 ± 120**

**Gif-769. Goërem IV** **1520 B.C.**

Upper hearth in room. *Comment:* hearth in relation with an attempt to penetrate into the sepulchre.

**Gif-1148. Goërem IV b****4430 ± 120  
2480 B.C.**

From deepest level of filling of the room, separated from Goërem IV by stones. *Comment:* important layer with "Kerigou" and campaniform ceramics.

**Gif-482. Saint-Evarzec, S Finistère****3580 ± 200  
1630 B.C.**

Charcoal from Bronze Age barrow, Saint-Evarzec, Kerhuel (47° 56' N Lat, 4° 02' W Long), S Finistère (Le Roux, 1966). Coll. 1965 and subm. 1966 by G. T. Le Roux. *Comment:* slightly younger date was expected; dates beginning of Middle Bronze age.

**Gif-410. Le Boucaud, Préfaïlles, Loire Atlantique****2700 ± 200  
750 B.C.**

Charcoal from brickworks of Late Bronze age, in a shist clift at Le Boucaud, Préfaïlles (47° 8' N Lat, 2° 14' W Long), Loire Atlantique, (Tessier and Gouletquer, 1966). Coll. and subm. 1965 by M. Tessier, Tharon, Loire Atlantique. *Comment:* agrees well with well-dated habitation site of Late Bronze age, at Saint-Brévin l'Océan, Gif-193 (Radio-carbon, v. 8, 1966, p. 80).

**La Plaine-sur-Mer series, Loire Atlantique**

Charcoal from sites with "augets," pottery salt-pans of Iron age, at La Plaine-sur-Mer, Loire Atlantique (Gouletquer *et al.*, 1967-1969). Coll. and subm. 1965 by P. L. Gouletquer, Lab. d'Anthropol. Pré-historique, Rennes.

**Gif-411. La Frenelle, La Plaine-sur-Mer****1940 ± 150  
A.D. 10**

(48° 8' N Lat, 2° 13' W Long)

**Gif-412. La Tarra, La Plaine-sur-Mer****1790 ± 150  
A.D. 160**

(47° 10' N Lat, 2° 15' W Long)

*General Comment:* Late Iron age date on archaeological ground. All salt industry sites of this type found in different regions of Brittany have similar characteristics, *i.e.*, often near the sea, they contain a lot of "augets" often broken, supposedly, while withdrawing salt from mould.

**Gif-413. Monzenil, Vendée****1840 ± 150  
A.D. 110**

Charcoal from salt industry site at Monzenil (49° 29' N Lat, 1° 00' W Long), Vendée. Coll. and subm. 1965 by P. L. Gouletquer.

**Semussac series, Charente Maritime**

Shells from Peu-Richardien camp of Semussac (45° 36' N Lat, 0° 55' W Long), Charente Maritime (Mohen, 1967). Coll. and subm. 1966 by J. P. Mohen, Merignac, Gironde.

**Gif-474. Semussac, Level 1** **4690 ± 250**  
**2740 B.C.**  
Lowest level, 1.35 m depth. *Comment:* expected age: ca. 2700 B.C.

**Gif-475. Semussac, Level 3** **4250 ± 250**  
**2300 B.C.**  
Upper level. *Comment:* expected age: ca. 2500 B.C.

### **La Garenne de Saint-Hippolyte series, Charente Maritime**

Samples from Peu-Richard site of La Garenne de Saint-Hippolyte (45° 54' N Lat, 0° 50' W Long), Charente Maritime (Gabet and Mas-saud, 1965, 1966). Coll. 1963 by C. Gabet; subm. 1964, 1965 by J. Mas-saud, Angoulême.

**Gif-313. La Garenne de Saint-Hippolyte, 1964** **4790 ± 250**  
**2840 B.C.**  
Charcoal from hearth at bottom of chamber.

**Gif-417. La Garenne de Saint-Hippolyte, 1965** **4560 ± 250**  
**2610 B.C.**  
Patellae from archaeological layer.

*General Comment:* shows antiquity of this culture in this place with regard to more continental sites.

## II. AFRICA

**Gif-306. R'Fana, R.F. 1, Tebessa, Bône, Algérie** **7450 ± 300**  
**5500 B.C.**  
Charcoal from snailery of Upper Capsian at R'Fana, Tebessa, Bône (35° 21' N Lat, 8° 06' E Long), Algeria. Coll. and subm. 1963 by G. Camps, Centre de Recherches Anthropol. Préhistoriques et Ethnog. Mus. du Bardo, Alger.

### **Columnata series, Tiaret**

Columnata (35° 32' 30" N Lat, 1° 30' 55" E Long), Tiaret, in central part of Maghreb, is key site for study of Epipalaeolithic and Capsian ages in N Africa. Charcoal coll. 1962 and subm. 1965 by G. Camps.

**Gif-307. Columnata, 100 to 130 cm depth** **5250 ± 250**  
**3300 B.C.**

**Gif-308. Columnata, 160 to 200 cm depth** **6850 ± 300**  
**4900 B.C.**

**Gif-309. Columnata, 200 to 230 cm depth** **6340 ± 300**  
**4390 B.C.**

*General Comment:* show passage from Upper Capsian (Gif-308 and Gif-309) to a Neolithic with Capsian and Mediterranean traditions. The 130 to 160 level dated 6800 B.P. by MC-154 (Radiocarbon, 1969, v. 11, p. 126; Camps *et al.*, 1968).

**Gif-438. Hassi-Mouilah E 10, Ouargla, Algeria** **5280 ± 250**  
**3330 B.C.**

Charcoal from Neolithic hearth, Hassi Mouilah E 10, Ouargla (32° 00' N Lat, 5° 16' E Long). Coll. and subm. 1965 by M. Trecolle, Ouargla. *Comment:* agrees very well with other dates obtained for the Neolithic age of Caspian tradition.

**Gif-365. Hassi Manda, Algeria** **6330 ± 300**  
**4380 B.C.**

Charcoal from Neolithic site of Caspian tradition at Hassi Manda on the bank of Es-Roui Erg, NW Sahara (29° 15' N Lat, 2° 30' W Long); nondetermined industry; remains of Sudanese fauna. Coll. and subm. 1965 by J. Mateu, CNRS, Paris.

**Gif-366. Foum Seida, Algeria** **4930 ± 250**  
**2980 B.C.**

Charcoal from Neolithic site of Foum Seita, Beni-Abbès (30° 11' N Lat, 2° 14' W Long). Coll. and subm. 1965 by J. Mateu.

**Gif-461. Tipasa, Algeria, TPS 1** **2300 ± 150**  
**350 B.C.**

Charcoal from hearth in W necropole, at Tipasa (36° 32' N Lat, 2° E Long), Algeria. Coll. and subm. 1966 by G. Camps. *Comment:* assoc. with Punic ceramics. Dates Punic settlement.

**Gif-462. Medjez II, Setif, E Algeria, MJ21** **6620 ± 300**  
**4670 B.C.**

Charcoal from ashy level, in a snailery, at Medjez (36° 11' N Lat, 5° 42' E Long), E Algeria. Coll. and subm. 1966 by G. Camps. *Comment:* industry of this site has been used to define an Upper Caspian facies.

**Gif-463. "Bou-Sfer" W Algeria, ESC-1** **6680 ± 300**  
**4730 B.C.**

Charcoal from hearth in ashy archaeological level, of littoral site of Bou-Sfer (35° 40' N Lat, 1° 10' W Long), W coast of Algeria. Coll. 1960 by G. Vuillemot and subm. 1966 by G. Camps. *Comment:* site well-known for its Neolithic ceramics; agrees with dates obtained for similar sites in Spain and Italy.

**Gif-464. Tamanrasset, Amekni, Hoggar, AMK 1** **5500 ± 250**  
**3550 B.C.**

Charcoal from hearth in upper archaeological level, 30 to 60 cm depth, in site of Amekni, Tamanrasset (23° 13' N Lat, 5° 13' E Long), Hoggar. Coll. 1965 and subm. 1966 by G. Camps. *Comment:* assoc. with Neolithic ceramics of Sudan tradition.

**Gif-357. Tamanrasset, Hoggar** **3330  $\pm$  250**  
**1380 B.C.**

Charcoal from the Neolithic burial site near Tamanrasset (23° 10' N Lat, 5° 35' E Long), Hoggar. Coll. and subm. 1964 by G. Camps. *Comment:* found with 2 Negroid skeletons accompanied by rough ceramics and tools. Too young to date site, perhaps dates re-utilization.

**Hoggar series**

Samples from Pre-Islamic graves, in the Hoggar. Coll. 1910 by P. Reygasse, kept in Mus. du Bardo, Algiers and subm. 1966 by M. C. Chamla, Inst. de Paléontol. Humaine, CNRS, Paris.

**Gif-700. Silet, No. 3** **420  $\pm$  100**  
**A.D. 1530**

Charcoal from a stone-barrow at Silet (23° N Lat, 5° E Long).

**Gif-701. Tit, No. 4** **650  $\pm$  100**  
**A.D. 1300**

Piece of cloth from a stone-barrow at Tit (23° N Lat, 5° E Long).

**Gif-702. Tit, No. 68** **680  $\pm$  100**  
**A.D. 1270**

Piece of cloth from a stone-barrow, at Tit (23° N Lat, 5° E Long).

**Gif-703. Coralès I** **440  $\pm$  100**  
**A.D. 1510**

Charcoal from hearth in a sand-hill (36° N Lat, 1° W Long).

*General Comment:* samples date occupation of the Hoggar during proto-historic period.

**Gif-465. Tamanrasset, Abouleg I, Hoggar** **4600  $\pm$  250**  
**2650 B.C.**

Charcoal from Level I, Abouleg, Tamanrasset (22° 50' N Lat, 5° 31' E Long), Hoggar. Coll. by J. P. Maitre and subm. 1966 by G. Camps. *Comment:* compare with other dates obtained for Levels I and II: 3140  $\pm$  80 and 4190  $\pm$  80 B.C. (UW-88 and UW-89). (Camps *et al.*, 1968).

**Gif-375. Amded Oued, W Hoggar** **2160  $\pm$  150**  
**210 B.C.**

Fragment of elephant-tusk found at surface of Amded Oued 150 km W of Tamanrasset (22° 35' N Lat, 3° 55' E Long). Coll. and subm. 1965 by C. Arambourg. *Comment:* this result, much younger than expected, is not significant of formation of regs from ancient flow of Amded Oued.



**Ennedi series, Tchad**

In S W Massif de l'Ennedi, at the limit of the Tchad, more than 500 sites with-ruspestral paintings were counted by 1956-1957 CNRS expedition. The "Pebble culture", well-known in Tibesti, is absent in these sites; the lithic industry is too poor to characterize different periods of Neolithic age, but, the ceramic industry is very rich and various. Charcoals coll. 1957 and subm. 1965 by Bailloud, CNRS, Paris.

**Gif-351. Ennedi, Delebo, 2-III** **7200 ± 300**  
**5250 B.C.**

(17° 12' N Lat, 21° 15' E Long), accompanied by wavy line pottery; dates beginning of Neolithic.

**Gif-352. Ennedi, Delebo, 2 II** **6900 ± 300**  
**4950 B.C.**

(17° 12' N Lat, 21° 15' E Long), ceramics show affinity with Sudanese civilization of Esh Shaheinab.

**Gif-353. Ennedi, Tenebyela** **400 ± 120**  
**A.D. 1550**

(17° 30' N Lat, 21° 37' E Long), same archaeologic context as Gif-352. *Comment:* found very near surface: this explains intrusion of recent charcoal into archaeologic layer.

**Gif-354. Ennedi, Cobé V** **5000 ± 250**  
**3050 B.C.**

(17° 19' N Lat, 21° 40' E Long), ceramics of Hohou type from "Middle Neolithic" rougher and simpler decoration than ceramics of 1st Neolithic age.

*General Comment:* coherent with other dates obtained for Saharian Neolithic.

**Tchad series**

Charcoal from 3 sites from ancient and middle phases of Sao culture in the Tchad. They are 3 of the 200 sites presently known, between 20 and 30 km N Fort-Lamy (12° 10' N Lat, 14° 59' E Long), Tchad, habitation mounds corresponding to remains of ancient villages. Coll. 1963 and subm. 1965 by J. P. Lebeuf, Lab. d'Ethnol. et d'Archéol. Tchadienne, Paris.

**Gif-428. Mdaga, VII, 1.10 m depth** **Modern**

**Gif-429. Mdaga, VII, 1.50 m depth** **330 ± 120**  
**A.D. 1620**

**Gif-432. Amkoundjo, 0.30 to 0.60 m depth** **1980 ± 180**  
**30 B.C.**

**Gif-433. Amkoundjo, 1 m depth** **1910 ± 180**  
**A.D. 40**

**Gif-435. Amkoundjo, 2.60 m depth** **2070 ± 180**  
**120 B.C.**

**Gif-436. Mound of Messo, 2 to 2.20 m depth** **1010 ± 120**  
**A.D. 940**

**Gif-374. Madaouela, Nigeria** **5520 ± 250**  
**3570 B.C.**

Charcoal from Neolithic surface site, at Madaouela (18° 40' N Lat, 7° 35' E Long), ca. 200 km N, NW Agadès, Nigeria. Archaeologic layer, 30 cm depth gave abundant culinary remains (bones, shells, fish bones, pieces of pottery, stone tools, and arrow heads). Site found by uranium prospectors, F. Chantret and R. de Bayle des Hermens, 1968. Coll. and subm. by M. Chantret, Comm. à l'Energie Atomique, Fontenay-aux-Roses, France. *Comment:* agrees with other dates for Neolithic period in Sahara (Chantret and Bayle des Hermens, 1968).

#### **Tiebala series, Mali, W Africa**

Charcoal from detritus pit on side of the "Middle Ages" Site F, 3 km N Tiebala (13° 40' 40" N Lat, 5° 24' 20" W Long), Mali. Site F is ancient mound of dwelling in which were found ceramics of unknown kind. Coll. and subm. 1964 by A. Gallay, CNRS, Paris.

**Gif-383. Tiebala, FII 1, 0.5 m depth** **1440 ± 120**  
**A.D. 510**

**Gif-384. Tiebala, FII 2, 1 m depth** **1400 ± 120**  
**A.D. 550**

*General Comment:* local traditions mention that site was occupied in 13th century. Dates are important references for establishing absolute chronology by ceramics in W Africa.

#### **Mirgissa series, Wadi Halfa, Sudan**

Charcoal from Egyptian town of Mirgissa (21° 55' N Lat, 31° 20' E Long), dist. of Wadi Halfa, Rep. of Sudan. Mirgissa is 1 of ancient sites of upper valley of Nile which is now submerged, since construction of Aswan dam. Coll. 1963 and subm. 1964 by J. Vercoutter, Fac. des Sci. de Lille.

**Gif-295. Mirgissa M.F. 1** **2925 ± 180**  
**975 B.C.**

Charcoal at interior of bricks made of dried silt found in fortress of Mirgissa.

**Gif-296. Mirgissa M. VII. 2** **3780 ± 200**  
**1830 B.C.**

Similar to Gif-295.

**Gif-297. Mirgissa, M.I., BT. 1**

Charcoal from hearth covered by Eolian sand.

**3020 ± 180  
1070 B.C.****Gif-185. Majunga, Madagascar**

Wood from peat bog at Majunga (15° 40' S Lat, 46° 20' E Long), Madagascar. Peat bog is also fossil mammalian site. Coll. 1962 by M. Mahé and subm. 1964 by J. P. Lehman, Inst. de Paléontol., Paris. *Comment*: date seems too young for Malagasy subfossils.

**3780 ± 200  
1830 B.C.**

## III. OTHER COUNTRIES

**Hang Gon, South Viet Nam**

Carbonized deposit on potsherds of burial urns, from site of Hang Gon, near Xuan Loc (10° 48' N Lat, 107° 15' E Long), S Viet Nam. Coll. and subm. 1965 by E. Saurin, Fac. des Sci. de Saigon. *Comment*: dates "Sa Huynh" culture. Identical results for charcoal found outside and inside similar burial urns in same place (MC-61, MC-62, Radiocarbon, 1966, v. 8, p. 290).

**2100 ± 150  
150 B.C.****Biskupin series, ZNIN, Poland**

The ancient town of Biskupin, Znín (52° 51' N Lat, 17° 41' E Long), Poland is considered as the birthplace of the Lusatian civilization; there is an important controversy about the possible Lusatian origin of Slav people. During the Iron age, a fortified town with ramparts 6 m high, 463 m long, was built in Biskupin. After destruction of the city, a new one was built, according to the same general survey. Samples are pieces of wood from ancient city. Subm. by Z. A. Rajewski, Panstwowe Archaeol., Warsaw.

**Gif-224. Biskupin, Area 112**

Wood from fortifications. Coll. 1959, subm. 1963. *Comment*: age too young; possible mixing of materials from the 2 towns.

**1635 ± 150  
A.D. 315****Gif-492. Biskupin, fortification**

Subm. 1966.

**2570 ± 150  
620 B.C.****Gif-493. Biskupin, A2 4c, VII**

85 cm depth, subm. 1966.

**2570 ± 150  
620 B.C.****Gif-494. Biskupin, 1st settlement**

Subm. 1966.

**2670 ± 150  
720 B.C.**

- 2510  $\pm$  150**  
**Gif-495. Biskupin, later settlement** **560 B.C.**  
*General Comment:* places period of settlement 750 to 550 B.C., during Halstatt C, when it supposedly was of Halstatt D, 550 to 400 B.C. Duration for the 2 settlements, ca. 200 yr, agrees well with archaeologic data.
- 2350  $\pm$  150**  
**Gif-66. Zámeček, Slovakia** **400 B.C.**  
 Burnt corn from habitat from Late Bronze age A<sup>2</sup>, Zámeček, Nitriansky Hrádec, Slovakia. Coll. and subm. by P. R. Giot. *Comment:* too young.
- Mallia series, Kriti Island**  
 Charcoal from Mallia (35° 42' N Lat, 25° 30' E Long), Kriti I. Coll. 1963 and subm. 1964 by O. Pelon, Ecole Française d'Athènes.
- 4030  $\pm$  300**  
**Gif-254. Mallia I** **2080 B.C.**  
 Burnt layer, 1.50 m depth, E zone of town. *Comment:* agrees with assoc. ceramics which indicate that level of occupation is latest before construction of palace of Mallia between 2100 and 1900 B.C.
- 3470  $\pm$  250**  
**Gif-255. Mallia II** **1520 B.C.**  
 2.10 m depth, Sq. A<sup>3</sup>, W zone of town. *Comment:* level corresponds to mean Minoan III in chronology of Knossos.
- 3200  $\pm$  250**  
**Gif-256. Mallia III** **1250 B.C.**  
 1.20 m depth, Sq. A<sup>4</sup>, 4 m from Mallia II. *Comment:* too young.
- 3420  $\pm$  350**  
**Gif-470. Temple of Bêl, Palmyre, Syria** **1470 B.C.**  
 Bones of animals, 1.20 m depth in a tell, Temple of Bêl, Palmyre (34° 35' N Lat, 38° 17' E Long), Syria. Coll. 1965 and subm. 1966 by R. du Mesnil du Buisson, CNRS, Paris. *Comment:* coherent with stratigraphy of tell, which appears to go from 12th century B.C. to 22nd century B.C. Bones from lower levels had no more organic matter and could not be dated.
- Tureng Tepe series, Gorgan, Iran**  
 Charcoal from Tureng Tepe (36° 55' N Lat, 54° 35' E Long), in the steppe, SE Caspian sea, Iran. Coll. 1963 and subm. 1964 by J. Deshayes, Fac. des Lettres et Sci. Humaines, Lyon.
- 4325  $\pm$  250**  
**Gif-301. Tureng Tepe 2** **2375 B.C.**  
 Remains of wooden post which supported roof of house built of raw bricks, House B, 5 m depth. *Comment:* over House B, another level

of destruction with House A, corresponding to Tureng Tepe II B, a civilization similar to Tepe Hissar II B in Mesopotamia. Above House A, a different civilization appears, with construction in pisé, which had commercial relations with Mesopotamia; time of 1st dynasty of Our, ca. 2500 to 2400 B.C.

**4090  $\pm$  250**  
**2140 B.C.**

**Gif-302. Tureng Tepe 4**

From House F, 6.50 m depth. *Comment:* one of deepest levels of Tureng Tepe II B. This level is surely older than Tureng Tepe 2. Date is too young.

**3970  $\pm$  200**  
**1920 B.C.**

**Gif-485. Tureng Tepe X**

From burning level, 3.50 m depth. *Comment:* corresponds to end of so-called Hissar III B civilization. Archaeologically dated, 4000 B.P.

#### **Suse series, Iran**

Ashes mixed with remains of bones from Suse near by Castle of Darius (32° 12' N Lat, 48° 20' E Long), Iran. Coll. and subm. by M. Ghirschman, Acad. des Inscriptions et Belles Lettres, Paris.

**3175  $\pm$  250**  
**1225 B.C.**

**Gif-180. Suse C, No. 1**

On Suse Hill, called "Acropolis", from a habitation level. Supposed to date from end of 4th millennium B.C.

**3920  $\pm$  250**  
**1975 B.C.**

**Gif-182. Suse, A-XIII, No. 3, Loc. 152**

From excavation in elamite part of town; dated from middle of 2nd millennium B.C. by cuneiform writing tablets.

**1750  $\pm$  150**  
**A.D. 200**

**Gif-183. Suse, A-XIII, No. 4, Loc. 117**

Similar to Gif-182.

**2730  $\pm$  200**  
**780 B.C.**

**Gif-184. Suse, A-XIII, No. 5**

Similar to Gif-182.

*General Comment:* only correct date is Gif-182. Such a disagreement can only be explained by errors of sampling.

**300  $\pm$  100**  
**A.D. 1650**

**Gif-473. Jerusalem**

Bark and alburn of olive tree from hill dominating Garden of Olives at Jerusalem (31° 47' N Lat, 35° 14' W Long). Coll. and subm. 1965 by J. Chabanon. *Comment:* not so old as was hoped.

## REFERENCES

- Bailloud, G. and Brézillon, M., 1968, l'Hypogée de l'Homme-Mort à Tinquex (Marne): Soc. Préhist. Française Bull., v. 65, p. 479-504.
- Bouchud, J., 1964, Découverte d'un crâne de renne fossile dans la grotte Bernard près de Foix, Ariège: Acad. sci. (Paris) Comptes rendus, v. 258, p. 4305-4307.
- Camps, G., Delibrias, G., et Thommeret, J., 1968, **Chronologie absolue et succession** des civilisations préhistoriques dans le Nord de l'Afrique: Libyca, v. XVI, p. 9-28.
- Chantret, F. and R. de Bayle des Hermens, 1968, Le gisement préhistorique de Madaouéla, République du Niger. Une nouvelle datation pour le Néolithique Saharien: Soc. Préhist. Française Bull., v. 65, p. 623-628.
- Costantini, G., 1965, La grotte I des Cascades, Commune de Creissels (Aveyron): Soc. Préhist. Française Bull., v. 62, p. 649-666.
- Coursaget, J. and Le Run, J., 1966, Gif-sur-Yvette natural radiocarbon measurements I: Radiocarbon, v. 8, p. 128-141.
- Courtin, J., 1963, Cahiers ligures de Préhistoire et d'Archéologie, v. 12, p. 214-215.
- Delibrias, G., Guillier, M. T., and Labeyrie, J., 1966, Gif natural radiocarbon measurements II: Radiocarbon, v. 8, p. 74-95.
- Gabet, C. and Massaud, J., 1965, Le gisement Peu-Richardien de la Garenne 2, Commune de Saint-Hippolyte (Charente Maritime): Soc. Préhist. Française Bull., v. 62, p. 159-195.
- 1966, Datation  $^{14}\text{C}$  du Peu-Richardien de la Garenne: Soc. Préhist. Française Bull., v. 96.
- Gilot, E., 1969, Louvain radiocarbon measurements VII: Radiocarbon, v. 11, p. 106-111.
- Giot, P. R., Chronique des datations radiocarbones armoricaines: Annales de Bretagne 1961, v. 68, p. 21-24; 1965, v. 72, p. 133-147; 1966, v. 73, p. 124-129; 1967, v. 74, p. 150-153; 1968, v. 75, 153-164.
- Giot, P. R., Gouletquer, P. L., et Le Roux, C. T., 1965, Fouille d'un souterrain de l'Age de Fer à Bellevue, en Plouegat-Moysan (Finistère): Annales de Bretagne, v. 72, p. 115-132.
- Gouletquer, P. L. et al., Etudes sur les briquetages: Annales de Bretagne, 1967, v. 74, p. 99-119; 1968, v. 75, p. 117-148; 1969, v. 76, p. 119-147.
- Grosjean, R., 1966, Le complexe torréen fortifié du Castello d'Alo (Commune de Bilia, Corse): Soc. Préhist. Française Bull., v. 58.
- 1967, Premiers travaux et études sur le groupe d'alignement de Palaggiu (Corse): Soc. Préhist. Française Bull., v. 22.
- Lagrand, C. H., 1962, Cahiers ligures de Préhistoire et d'Archéologie, v. 11, p. 263.
- Leroi-Gourhan, A. and Brézillon, M., 1966, L'habitation magdalénienne n°1 de Pincevent, près Montereau: Gallia, Préhistoire, v. 9, n°2, p. 263-371.
- Le Roux, C. T., 1966, Fouille d'un tumulus de l'Age du Bronze à Kerhuel en Saint-Evrec (Finistère): Annales de Bretagne, v. 73, p. 13-31.
- Le Roux, C. T. and Giot, P. R., 1965, Fouille d'un souterrain de l'Age de Fer à Pendreff en Commana: Annales de Bretagne, v. 72, p. 95-113.
- L'Helgouach, J., 1967, La sépulture mégalithique à entrée latérale de Crec'h-Quillé en Saint-Quay-Perros (Côtes du Nord): Soc. Préhist. Française Bull., v. 64, p. 559-698.
- Maury, J. and Lacas, M., 1965, Un gisement sauveterrien sur les Grandes Causses: l'abri des Salzets (Commune de Mostuéjols, Aveyron): Soc. Préhist. Française Bull., v. 67-70.
- 1965, Un gisement mésolithique inédit sur les Grandes Causses; l'abri II de Puechmargues (Commune de La Roque Sainte-Marguerite, Aveyron): Soc. Préhist. Française Bull., v. 251-255.
- Mohen, J. P., 1967, Notes préliminaires à propos des fouilles du camp néolithique de "chez Reine" (Commune de Semussac, Charente Maritime): Soc. Préhist. Française Bull., v. 64, p. 469-482.
- Montjardin, R., 1967, Première datation du chalcolithique de la Basse-Ardèche: Soc. Préhist. Française Bull., v. 71, p. 11.
- Paccard, M., 1965, Un gisement mésolithique en péril: la station de Grand'Marie à Méthamis (Vaucluse): Soc. Préhist. Française, Bull., v. 103-107.
- 1966, Nouvelles découvertes à Gramari (Méthamis, Vaucluse): Soc. Préhist. Française Bull., v. 150-151.
- Sanquer, R., 1965, L'établissement Gallo-Romain du Questel en Concarneau: Annales de Bretagne, v. 72, p. 157-173.
- Soutou, A., 1966, La Grotte sanctuaire de Sargel: OGAM, v. 18, no. 103-104, p. 1-16.
- Tessier, M. and Gouletquer, P. L., 1966, Etudes sur les briquetages: Annales de Bretagne, v. 73, p. 55-118.

## GRONINGEN RADIOCARBON DATES IX

J. C. VOGEL

University of Groningen, Netherlands\*

### INTRODUCTION

This list contains mainly radiocarbon dates for Africa. Some results for samples from the ocean floor and from islands in the Atlantic and Indian oceans, as well as a few series of geophysical samples have also been included. The results are grouped into three categories: geologic, archaeologic, and geophysical, and arranged according to the country of provenance, passing roughly from N to S. Descriptions and comments are based on information supplied by the collectors and submitters and on the publications cited. In several cases insufficient information was available, but since it is improbable that it will be forthcoming, the dates have been included.

Unless otherwise stated, organic material (wood, peat, charcoal, etc.) was pretreated in the usual manner, with dilute acid, alkali, and acid, respectively. The outer layers of shell and other carbonate samples were etched off with dilute acid and the inner carbonate dated. Results are expressed in terms of the conventional  $C^{14}$  scale as defined in the Editorial Statement of RADIOCARBON (w.r.t. NBS oxalic acid standard;  $t_{1/2} = 5568$  years).

$C^{13}/C^{12}$  ratios of most samples were measured under the supervision of W. G. Mook. Where  $\delta C^{13}$  values are given for organic material (all relative to the PDB standard), results are corrected for deviations from the "normal" value of  $\delta C^{13} = -25.0\%$ . In the case of shell and limestone, no such corrections are applied since experience shows that this is unnecessary.

Due to secular variations in the initial radiocarbon concentration during the last few hundred years (de Vries, 1958), conventional radiocarbon dates can be in error by as much as 160 years. Based on some 40 tree-ring samples from A.D. 1400 onwards (Lerman, Mook, and Vogel, 1970) a calibration curve for the S hemisphere has been constructed by which the most probable historic date for radiocarbon measurements in this time range can be deduced (Fig. 1). This curve has been used for interpreting the Iron age dates for S Africa given in Section II C.

Thanks are due to all who have assisted in the measurements, especially H. J. Streurman and G. H. Pijpen ( $C^{14}$ ), and C. Sijbolts ( $C^{13}$ ) who have performed the analyses during the past few years. Since January 1969, W. G. Mook has assumed responsibility for the laboratory (GrN-5680 onward). A few results measured since then are also included in this list.

\* Physics Laboratory, Westersingel 34, Groningen. Present address: National Physics Research Laboratory, P.O. Box 395, Pretoria, South Africa.

## SAMPLE DESCRIPTIONS

## I. GEOLOGY AND PALYNOLOGY

*A. North and East Africa***Morocco series**

Samples coll. by G. Choubert, Rabat, from various sites near Moroccan coast to date emerged beaches. The three youngest marine phases in the region are, with increasing age: Rharbian (sea level slightly higher than present), +2 m Flandrian beach, and Soltanian, during which a red soil was widely deposited. Unfortunately, it was not possible to obtain data on provenance and significance of samples from submitter or collector. Subm. by G. C. Maarleveld, Kerkweg 56, Ede, Netherlands.

**GrN-2198. Dar el Assairia**

**280 ± 60**  
**A.D. 1670**

Charcoal, 2.5 m below gray deposit in black soil formed during the Rharbian at Dar el Assairia (34° 30' N Lat, 6° W Long) on Beth R., Rharb. *Comment:* pretreated with acid.

**GrN-5571. Sidi Kacem 2**

**1900 ± 30**  
**A.D. 50**  
 $\delta C^{13} = -8.0\%$

Shells at 1.5 m depth at M'Saada near Sidi Kacem (34° 15' N Lat, 5° 49' W Long) deposited during Rharbian phase.

**GrN-5572. Sidi Kacem 1**

**1950 ± 30**  
**A.D. 1**  
 $\delta C^{13} = -7.0\%$

Shells from 2 m depth at Dar Hamancha on Ouerrha R. near Sidi Kacem deposited during Rharbian phase.

**GrN-5188. Canal du Rharb**

**5030 ± 35**  
**3080 B.C.**  
 $\delta C^{13} = -3.4\%$

Shells from ca. 4 m depth on Rharb canal near Lalla Zorha hills (35° N Lat, 6° W Long) supposed to date Rharbian.

**GrN-3149. Temara 2**

**1300 ± 60**  
**A.D. 650**

Shells from kitchen midden at Temara near Rabat (34° 02' N Lat, 6° 51' W Long) thought to date Rharbian.

**GrN-2805. Temara 1**

**5720 ± 50**  
**3770 B.C.**

Shells from +2 m on Flandrian terrace at Temara. *Comment:* should provide good approx. date for Flandrian emerged beach.

**GrN-3153. Ras el Ma**

**5330 ± 75**  
**3380 B.C.**

Shells from ca. 2 m depth at Ras el Ma near Fès (34° 05' N Lat, 5° 00' W Long) dating from Flandrian phase.



**28,300 ± 500**  
**26,350 B.C.**

**GrN-3156. Côte de Miramar**

Shell in red soil formed between high sea level phases of Flandrian and Tyrrhenian III (Ouljian) from Miramar near Rabat (34° 02' N Lat, 06° 51' W Long), intended to date soil formation during Soltanian phase.

**32,000 ± 600**  
**30,050 B.C.**

**GrN-3165. Ain Maarouf**

Shells from 0.3 m depth in fossil soil of Soltanian age at Ain Maarouf near el Hajeb (33° 40' N Lat, 05° 20' W Long).

**11,360 ± 75**  
**9410 B.C.**  
 $\delta C^{13} = -5.9\%$

**GrN-5570. Oued Charef**

Shells from shell bed on road Berguent-Mekame (34° 03' N Lat, 02° 02' W Long) thought to be of Rharbian or Soltanian age.

*General Comment:* 1st 5 dates suggest Rharbian high water (or wet?) phase to date between Roman and Middle ages. Next 2 samples date +2 m Flandrian high sea level to 4th millennium B.C., while last 3 samples suggest red soil perhaps of Denekamp interstadial age. All shell samples treated with dil. acid, shell carbonate dated.

**720 ± 75**  
**A.D. 1230**  
 $\delta C^{13} = -24.9\%$

**GrN-5875. Chiccio, Ethiopia, No. 4012**

Small peat sample from 100 to 105 cm depth in boring in Chiccio Valley (7° 44' N Lat, 36° 26' E Long) Kaffa Prov., Ethiopia. Coll. and subm. 1967 by E. M. van Zinderen Bakker, Univ. of Orange Free State, Bloemfontein.

*Comment:* date for bottom of 9 m core is I-2619: 33,500  $\begin{matrix} + 4000 \\ - 3100 \end{matrix}$  B.P.

**825 ± 90**  
**A.D. 1125**  
 $\delta C^{13} = -15.2\%$

**GrN-5876. Kilotes, Ethiopia, No. 3824-6, 3880**

Small sample of lake sediment from boring at 180 to 200 cm depth in Lake Kilotes (8° 48' N Lat, 39° 05' E Long) Shoa Prov., Ethiopia. Coll. and subm. 1967 by E. M. van Zinderen Bakker. *Comment:* core extends to 1450 cm.

### **Cherangani Hills series, Kenya**

Kaisungor swamp at ca. 2900 m alt in Cherangani Hills in NW Kenya (1° N Lat, 35° 28' E Long) is filled with sediment containing organic matter and pollen. In 1960 Core A was taken by E. M. van Zinderen Bakker in center of swamp which lies at upper end of a valley within montane forest (van Zinderen Bakker, 1962, 1964). Pollen diagram showed core to cover Late and Post-Glacial times. In 1961, Core B was taken to obtain more and possibly older material (Coetzee and

Vogel, 1967; Coetzee, 1967). Coll. and subm. 1961 by E. M. van Zinderen Bakker.

**GrN-3048. Kaisungor A, No. 1686** **12,690 ± 100**  
**10,740 B.C.**

**GrN-2423. Kaisungor A, acid only** **11,810 ± 140**  
**9860 B.C.**

Organic sediment from 285 to 300 cm depth in Core A in Kaisungor swamp. Pollen diagram shows high percentages of grass and *Alchemilla* (ericaceous belt) representing cold period which is followed by warmer climate at 2.75 to 2.50 m depth equated with Allerød Interstadial in Europe. *Comment:* GrN-3048 fully treated with acid and alkali; GrN-2423, pretreated with acid only, gives too young date. GrN-3048 shows that climatic changes during Late and Post-Glacial were contemporaneous with those in Europe.

**GrN-4061. Kaisungor B, 115, No. 2259** **765 ± 135**  
**A.D. 1185**  
Plant remains from 112 to 117 cm depth in Core B.

**GrN-4071. Kaisungor B, 230, No. 2261** **1520 ± 135**  
**A.D. 430**  
Plant remains from 228 to 234 cm depth in Core B.

**GrN-4063. Kaisungor B, 250, No. 2262** **1900 ± 70**  
**A.D. 50**  
Plant remains from 247 to 253 cm depth in Core B.

**GrN-4072. Kaisungor B, 272, No. 2263** **2150 ± 220**  
**200 B.C.**  
Plant remains from 270 to 275 cm depth in Core B.

**GrN-4062. Kaisungor B, 370, No. 2264** **17,000 ± 300**  
**15,050 B.C.**  
Plant remains from 363 to 377 cm depth in Core B.

**GrN-4089. Kaisungor B, 462, No. 2265** **27,750 ± 600**  
**25,800 B.C.**  
Plant remains from 456 to 468 cm depth in Core B.

*General Comment:* all samples except GrN-2423 pretreated with acid and alkali. Core B was expected to be similar to Core A, but dates show that it must have struck a gully filled with recent sediment down to at least 275 cm. As is indicated by alpine grassland pollen spectra, material of glacial age is preserved between 328 and 470 cm. At bottom of diagram, spectra show site was in lowest part of ericaceous belt, indicating a climatic amelioration at or before 27,750 yr B.P. Cf. Mt. Kenya series below.

#### Mount Kenya series, Kenya

Bottom deposits from 2 lakes on Mt. Kenya, Kenya, Lake Rutundu (0° 03' N Lat, 37° 28' E Long) at 3100 m alt and Sacred Lake (0° 03'

N Lat, 37° 32' E Long) at 2440 m alt, both within the montane forest belt (tree line 3350 m). Borings made to study climatic change by means of pollen analysis (Coetzee, 1967). Coll. and subm. by J. A. Coetzee and E. M. van Zinderen Bakker.

**GrN-3511. Rutundu 1, No. 1754** **6135 ± 85**  
**4185 B.C.**

Lake deposit at 410 to 440 cm below bottom in Lake Rutundu. Subm. 1961. *Comment*: pretreated with acid and alkali.

**GrN-3526. Rutundu 2, No. 1747** **7330 ± 90**  
**5880 B.C.**

Lake deposit at 460 to 490 cm below bottom from same core as Rutundu 1. *Comment*: pretreated with acid and alkali. Pollen spectrum at this depth shows favorable climate.

**GrN-3615. Sacred Lake 1, No. 2268** **12,960 ± 120**  
**11,010 B.C.**

Brown lake sediment at 207 to 225 cm below bottom from Core 1 in Sacred Lake. Subm. 1962. *Comment*: pretreated with acid and alkali. Pollen not analyzed.

**GrN-3614. Sacred Lake 2, No. 2270** **15,400 ± 180**  
**13,450 B.C.**

Lake mud at 660 to 670 cm below bottom from Core 2 in Sacred Lake. Subm. 1962. *Comment*: pretreated with acid and alkali. Pollen diagram of this core by Coetzee (1964) shows site, which is at present surrounded by humid montane forest, to have lain in ericaceous belt at this time.

**GrN-4195. Sacred Lake 3, No. 2647** **3285 ± 60**  
**1335 B.C.**

Lake mud at 320 to 330 cm below bottom from Core 3 in Sacred Lake. Coll. and subm. 1963. *Comment*: pretreated with acid and cold alkali.

**GrN-4193. Sacred Lake 4, No. 2645** **10,560 ± 65**  
**8610 B.C.**

Lake mud at 530 to 540 cm below bottom from Core 3. *Comment*: pretreated with acid and cold alkali.

**GrN-4194. Sacred Lake 5, No. 2646** **33,350 ± 1000**  
**31,400 B.C.**

Lake mud at 1185 to 1195 cm below bottom from Core 3. *Comment*: pretreated with acid and cold alkali.

*General Comment*: between samples Sacred Lake 3 and 5, age increases linearly with depth. Pollen diagram by Miss Coetzee shows site in ericaceous belt at 1190 cm, with climatic improvement between 1150 and 1020 cm or 31,600 B.P. and ca. 27,000 B.P. by interpolation (Coetzee and Vogel, 1967), which corresponds in age with Denekamp (Paudorf) Interstadial in the Netherlands (van der Hammen *et al.*, 1967; Vogel and Zagwijn, 1967), and with evidence from Cherangani Hills series, above.

Pollen spectrum of Core 2 also shows contemporaneity of climatic variations with Europe in Late and Post-Glacial times (Coetzee, 1964).

### Naivasha series, Kenya

Bottom deposits from Lake Naivasha, Rift Valley, Kenya (0° 45' S Lat, 36° 22' E Long), containing pollen. Coll. and subm. 1961 by E. M. van Zinderen Bakker.

**2730 ± 85**  
**780 B.C.**

**GrN-3551. Naivasha 1, No. 1457**

Clay from 545 to 560 cm below bottom of crater lake on E side of Lake Naivasha. *Comment:* pretreated with acid only. Gives date of last drying of lake which thus occurred on Sub-boreal-Sub-atlantic border.

**680 ± 55**  
**A.D. 1270**

**GrN-3517. Naivasha 2, No. 1600**

Clay and organic matter from 130 to 145 cm below bottom in main lake. *Comment:* pretreated with acid and alkali. Much younger than expected.

*General Comment:* pollen analysis discontinued as J. L. Richardson studied 30 m core from same site.

**910 ± 45**  
**A.D. 1040**

**GrN-3515. Lake Narasha, Kenya, No. 1729**

Lake deposit from 300 cm below bottom in Lake Narasha (0° 05' N Lat, 35° 33' E Long) 2700 m alt, near upper limit of montane forest, E of Timboroa, Kenya. Coll. and subm. 1961 by E. M. van Zinderen Bakker. *Comment:* pretreated with acid and alkali. Indicates rather rapid deposition. Pollen diagram shows no appreciable difference from present-day surrounding vegetation.

**380 ± 60**  
**A.D. 1570**

**GrN-3510. Yatta Camp, Kenya, No. 1820**

Subfossil stem or root (*Hydnora* rhizomes) from pit, 60 to 74 cm below surface overlain by black clay and fine sandy loam, 1.8 km S of B2 Yatta Camp, Kitui Yatta area (1° 09' N Lat, 37° 43' E Long), at 1170 m alt. Coll. by C. G. Trapnell and subm. 1961 by Trapnell and R. M. Scott, E African Agri. and Forestry Org. and E. M. van Zinderen Bakker. *Comment:* pretreated with acid and alkali. Intended to date clay deposit below present soil.

### Kilimanjaro series, Tanzania

Deposits in a crater lake on Kilimanjaro (3° 00' S Lat, 27° 23' E Long), Tanzania. Cored for pollen analysis 1963 (Coetzee, 1967) and subm. 1964 by E. M. van Zinderen Bakker.

**1530 ± 50**  
**A.D. 420**

**GrN-4370. Kilimanjaro 1, No. 2618**

$\delta C^{13} = -23.9\%$

Lake mud and plant remains at 145 to 160 cm depth. *Comment:* pretreated with acid.

**GrN-4369. Kilimanjaro 2, No. 2615****4620 ± 50****2670 B.C.** $\delta C^{13} = -22.0\text{‰}$ 

Lake mud at 235 to 250 cm depth. *Comment:* pretreated with acid. Pumice at 230 to 242 cm shows nearby eruption at this date.

*General Comment* (J.A.C.): pollen spectrum at 250 cm level indicates warm period comparable with Sub-boreal climatic optimum. Spectrum at 180 cm suggests cooler conditions.

*B. Southern Africa***Oranjemund series, South West Africa**

Shells from midway down in 3 m deep marine gravel, filling gully and constituting lowest (+2 m) emerged terrace (A) ca. 56 km N of Oranjemund Township (28° 12' S Lat, 15° 58' E Long), SW Africa, 70 m from sea. Terrace now covered by ca. 1.5 m dune sand. Coll. and subm. 1965 by N. J. Guest, Consolidated Diamond Mines of SW Africa Ltd., P.O. Box 35, Oranjemund.

**GrN-4571. Oranjemund ORU AC1****38,100 ± 500****36,150 B.C.** $\delta C^{13} = +0.15\text{‰}$ 

Shell fragments and sand.

**GrN-4572. Oranjemund ORU AC2****35,000 ± 630****33,050 B.C.** $\delta C^{13} = +1.2\text{‰}$ 

Large mussel shells.

*General Comment:* samples pretreated with dilute acid to remove outer carbonate and inner carbonate analyzed. Gravels of Terrace A apparently accumulated before Holocene.

**Meob series, S.W. Africa**

Shells from SW African coast near Meob (24° 30' S Lat, 14° 35' E Long) coll. and subm. 1966 by B. L. Oostdam, Millersville State College, Millersville, Maryland, U.S.A.

**GrN-4858. Meob 1****7650 ± 70****5700 B.C.** $\delta C^{13} = +1.5\text{‰}$ 

*Ostrea* shell from thin bottom sediment at ca. 23 m water depth offshore from Meob. *Comment:* outer layers etched off with dilute acid and inner carbonate dated. Age indicates little or no sedimentation at site at present. *Ostrea* oysters live in warmer waters today.

**GrN-4857. Meob 2****1610 ± 50****A.D. 340** $\delta C^{13} = +0.9\text{‰}$ 

*Donax* shells from thin beds occupying surface between dunes at 30 to 60 m alt on coast ca. 5 km S of Meob. Beds are not in contact with

present beach. *Comment:* outer layers etched off with dilute acid and inner carbonate dated. Young age shows that shell beds do not belong to fossil emerged beach, and provenance is unclear. Demonstrates caution necessary in interpreting such shell beds as old beaches.

### St. Lucia Lake series, Natal

Borings in St. Lucia Lake (28° 0' S Lat, 32° 25' E Long) on Natal coast for sedimentologic and palynologic studies. Core I, 400 m N of Hluhluwe R. mouth, under 1 m water, consists of 7 m gray clay; Core II at Hell's Gate 200 m S of N shore, and under 1.1 m water, consists of 70 cm dark-brown clay followed by gray clay to 8 m. Coll. and subm. 1965 by E. M. van Zinderen Bakker.

**GrN-4533. St. Lucia I.1, No. 2802** **2380 ± 80**  
**430 B.C.**  
 $\delta C^{13} = -14.8\%$

Lake clay at 290 to 300 cm below bottom in Core I. *Comment:* pretreated with acid and cold alkali.

**GrN-4535. St. Lucia I.2, No. 2804** **3960 ± 60**  
**2010 B.C.**  
 $\delta C^{13} = -17.0\%$

Lake clay at 690 to 700 cm below bottom in Core I. *Comment:* pretreated with acid and cold alkali.

**GrN-4536. St. Lucia II.1, No. 2866** **1820 ± 85**  
**A.D. 130**

Lake clay at 180 to 190 cm below bottom in Core II. *Comment:* pretreated with acid and cold alkali.

**GrN-4538. St. Lucia II.2, No. 2868** **2920 ± 90**  
**970 B.C.**

Lake clay at 780 to 790 cm below bottom in Core II. *Comment:* pretreated with acid and cold alkali.

*General Comment* (E.M.v.Z.B.): dates give good assessment of sedimentation rate and were thus of value for planning hydrology of area.

**GrN-4250. Umfolozi, Natal** **4600 ± 60**  
**2650 B.C.**  
 $\delta C^{13} = -27.8\%$

Piece of wooden log recovered at founding depth of a pier of new bridge over Umfolozi R. (28° 25' S Lat, 32° 10' E Long), Natal. Subm. 1964 by Dept. of Transport, Rep. of South Africa. *Comment:* date indicated that river-bed sediment is not recent and probably stable enough for bridge foundation.

### Mochlaka series, Lesotho

Boring in peat deposit at Mochlaka-Watuka (29° 20' S Lat, 27° 15' E Long) alt: 1700 m, in Lesotho for pollen analysis. Coll. and subm. 1966 by E. M. van Zinderen Bakker.

**GrN-4891. Mochlaka 1, No. 3307****2920 ± 40****970 B.C.** $\delta C^{13} = -24.1\%$ 

Peat from 150 cm depth in core. *Comment:* pretreated with acid and cold alkali.

**GrN-4890. Mochlaka 2, No. 3306****4710 ± 70****2760 B.C.** $\delta C^{13} = -22.0\%$ 

Peat from 385 to 400 cm depth in core. *Comment:* pretreated with acid and cold alkali.

*General Comment:* pollen content too low for analysis due to burning of peat on several occasions.

**Aliwal North series, Cape Province**

Boring in peat and clay formed round mineral spring at Aliwal North (30° 42' S Lat, 26° 42' E Long), Cape Province. Pollen diagram covers period between samples and shows several alternations of pure grassveld (Coetzee, 1967). Coll. by J. A. Coetzee and subm. 1962 by Coetzee and E. M. van Zinderen Bakker.

**GrN-4012. Aliwal N 1, No. 1931a****9660 ± 150****7710 B.C.**

Peat at 500 to 510 cm depth. Pollen diagram shows warm and dry Karroid vegetation.

**GrN-4011. Aliwal N 2, No. 2306****12,600 ± 110****10,650 B.C.**

Peaty clay at 920 to 940 cm depth. Pollen diagram indicates colder and humid climate with pure grassveld.

*General Comment:* alterations apparently correlate with Late-Glacial Interstadials in Europe.

**GrN-5444. Welgevonden, Cape Province****+ 4100****49,900****- 2700****47,950 B.C.** $C^{14} = (2.0 \pm 0.8)\%$  $\delta C^{13} = -6.8\%$ 

Calcrete from 31 m depth in Borehole WV 27 on farm Welgevonden in Postmasburg area (28° 20' S Lat, 23° 05' E Long). Coll. by P. J. Smit and subm. 1967 by J. C. Vogel. *Comment:* calcrete at base of Pleistocene "Kalahari Beds", overlain by clay and thick Kalahari sands. Outer layers etched off with dilute acid and inner carbonate analyzed. Date is minimum because contamination by ground water could make date too young.

**GrN-5878. Langebaan, Cape Province****6410 ± 45****4460 B.C.** $\delta C^{13} = 0.0\%$ 

Oyster dredged from surface of submerged shell bank, S end of Langebaan Lagoon (33° 11' S Lat, 18° 06' E Long), 85 km N of Cape

Town. Oysters do not live in lagoon today because Benguela current is too cold. Subm. 1964 by R. R. Inskeep. *Comment*: result suggests warmer water at this date.

### Rietvlei series, Cape Province

In recent sediments at Rietvlei (33° 50' S Lat, 18° 30' E Long) near Cape Town. H. Schalke made boring of ca. 20 m depth for palynologic study. Samples coll. 1967 and subm. by E. M. van Zinderen Bakker.

+ 2100  
41,500  
— 1800  
39,500 B.C.  
 $\delta C^{13} = -27.1\text{‰}$

**Grn-5550. Rietvlei 3**

Root layer at 4.73 m depth. *Comment*: sample dates to lower Pleniglacial period of Europe. Pretreated with acid only.

> 43,000  
 $\delta C^{13} = -25.5\text{‰}$

**GrN-5551. Rietvlei 5**

3.5 g charcoal from 7.01 m depth. *Comment*: pretreated with acid only.

*General Comment*: pollen analysis done by H. Schalke but no comment available. Since correlation with former sea levels is possible, study of vegetation is most important.

### Hangklip series, Cape Province

Between Rooi Els and Cape Hangklip (34° 20' S Lat, 18° 50' E Long) W Cape Prov., deep peat deposit occurs on elevated vlei. Cored for pollen analysis by R. R. Inskeep and A. Hall and samples subm. 1964 by Inskeep, Dept. of Archaeol., Univ. of Cape Town.

360 ± 30  
A.D. 1590  
 $\delta C^{13} = -28.7\text{‰}$

**GrN-4585. Hangklip 1**

Peat at 45 cm depth. *Comment*: pretreated with acid and alkali.

2560 ± 35  
610 B.C.  
 $\delta C^{13} = -28.3\text{‰}$

**GrN-4649. Hangklip 2**

Peat at 75 cm depth. *Comment*: pretreated with acid and alkali.

6080 ± 50  
4130 B.C.  
 $\delta C^{13} = -27.5\text{‰}$

**GrN-4473. Hangklip 3**

Peat at 230 cm depth. *Comment*: pretreated with acid and alkali.

11,140 ± 65  
9190 B.C.  
 $\delta C^{13} = -28.9\text{‰}$

**GrN-4586. Hangklip 4**

Peat from 360 cm depth. *Comment*: pretreated with acid and alkali.



*General Comment:* pollen analysis started by Hall in 1964 but not continued. Unfortunate that this continuous record of Holocene flora in W Cape is not being studied.

*C. Atlantic and Indian Oceans*

**Hormuz series, Persian Gulf**

Sediment core from Strait of Hormuz (ca. 26° 30' N Lat, 56° 0' E Long), Persian Gulf, containing calcium carbonate and organic material (Welte and Eberhardt, 1968). Samples subm. 1965 by D. H. Welte, Univ. of Würzburg, Germany.

**GrN-4861. Hormuz 10 cm organic** **1940 ± 200**  
 $\delta C^{13} = -19.5\%$

Organic fraction of core at 10 cm depth extracted with alkali after removal of carbonate with dilute acid.

**GrN-4864. Hormuz 10 cm carbonate** **7460 ± 145**  
 $\delta C^{13} = +0.4\%$

Carbonate fraction of above sample.

**GrN-4862. Hormuz 150 cm organic** **1910 ± 50**  
 $\delta C^{13} = -19.3\%$

Organic fraction of core at 150 to 160 cm depth, extracted with alkali after removal of carbonate.

**GrN-4865. Hormuz 150 cm carbonate** **7420 ± 65**  
 $\delta C^{13} = +0.4\%$

Carbonate fraction of above sample.

**GrN-4863. Hormuz 350 cm organic** **8760 ± 100**  
 $\delta C^{13} = -20.4\%$

Organic fraction of core at 350 to 360 cm depth, extracted with alkali after removal of carbonate.

**GrN-4866. Hormuz 350 cm carbonate** **12,350 ± 145**  
 $\delta C^{13} = +0.7\%$

Carbonate fraction of above sample.

*General Comment:* older dates of carbonate fractions imply that calcium carbonate was transported prior to final sedimentation. Organic material, presumably derived from plankton, should give date of sedimentation proper. Predominance of even n-paraffins in range C<sub>13</sub> to C<sub>21</sub> observed in this core.

**Tananarive series, Madagascar**

Two peat cores from moors formed by lava flow in Itasy volcano area, 75 km W of Tananarive (18° 52' S Lat, 47° 30' E Long) for pollen analysis (Straka, 1960; de Waard and Straka, 1961). Coll. and subm. 1958 by H. Straka, Botan. Inst., Univ. Kiel, Germany.

**GrN-2197. Marais d'Ifanja****4540 ± 80****2590 B.C.**

Peat at 780 to 800 cm depth in 810 cm core (B 25) in round depression formed in Marais d'Ifanja at 1060 m alt W of Tananarive, S of Sanganore Sud. *Comment:* pretreated with acid only.

**8505 ± 90****GrN-2804. Lake Itasy****6555 B.C.**

Peat at 900 to 930 cm depth in 1050 cm core (B 127) in small bay S of Lake Itasy, E of Soavinandriana at 1230 m alt. *Comment:* pretreated with acid only.

*General Comment:* pollen analysis still in progress. Dates show 15 cm and 10 cm peat growth, respectively, per century.

**2365 ± 35****GrN-5192. Ampoza, Madagascar, No. M13932****715 B.C.** $\delta C^{13} = -21.3\%$ 

Humerus of extinct giant lemur (*Palaeopropithecus maximus*) from Ampoza (22° 20' S Lat, 44° 45' E Long) near Ankazoabo Sud, SW Madagascar. Coll. 1929 by E. I. White and subm. by T. Molleson, British Mus. (Nat. Hist.), London for A. C. Walker, Uganda. *Comment:* bone collagen dated. Maximum date for extinction, see also Mahé (1965).

**Vema Seamount series, Atlantic Ocean**

Calcareous concretions ca. 6 cm diam., with spherical layering; some with pebble nuclei occurring on surface of Emerson R. Plateau, a wave-cut terrace at -73 m on Vema Seamount (31° 37' S Lat, 08° 18' E Long), 900 km NW of Cape Town (Simpson and Haydorn, 1965). Coll. 1964 and subm. 1965 by E. S. W. Simpson, Dept. Geol., Univ. of Cape Town.

**690 ± 50****GrN-4792. Vema 1 inner****A.D. 1260** $\delta C^{13} = -1.1\%$ 

Inner 27 g of Ball 1.

**290 ± 40****GrN-4789. Vema 1 outer****A.D. 1660** $\delta C^{13} = -1.8\%$ 

Outer 27 g of Ball 1.

**1000 ± 30****GrN-4732. Vema 4 inner****A.D. 950** $\delta C^{13} = -1.2\%$ 

Inner 30 g of Ball 4.

**720 ± 45****GrN-4733. Vema 4 outer****A.D. 1230**

Outer 57 g of Ball 4.

*General Comment:* all samples etched with dilute acid; the carbonate dated. Balls apparently no longer growing. Date of beginning and end

of growth depends on whether weight or radius increases linearly with time; derived dates are:

- Ball 1 (by radius): 900 to 250 B.P.:650 yr  
 (by weight): 750 to 200 B.P.:550 yr.  
 Ball 4 (by radius): 1200 to 650 B.P.:550 yr  
 (by weight): 1100 to 550 B.P.:550 yr.

Balls thus attain maximum size after ca. 600 yr and are probably younger than terrace.

### Marion Island series

Boring in peat mire behind Marion House, close to shore, on Marion I. (46° 55' S Lat, 37° 50' E Long) for pollen analysis. Ca. 3 m peat lies on black lava flow at site. Coll. and subm. 1963 by E. M. van Zinderen Bakker.

**GrN-4153. Marion 1, No. 2697** **2910 ± 60**  
**960 B.C.**  
 $\delta C^{13} = -27.1\text{‰}$

Peat from 190 to 200 cm depth in boring. *Comment:* pretreated with acid and cold alkali.

**GrN-4152. Marion 2, No. 2696** **4000 ± 65**  
**2050 B.C.**  
 $\delta C^{13} = -26.3\text{‰}$

Peat from 280 to 295 cm depth in boring at same site. *Comment:* pretreated with acid and cold alkali. Gives minimum date for lava. Since no glacial or periglacial features have been found on lava, it must be Post-Glacial. Compare K-1063: 3180 ± 120 B.P. for bottom of mire at Junior's Kop.

*General Comment:* pollen diagram shows vegetation similar to today.

### Prince Edward Island series

Boring in peat deposit on lava on Prince Edward I. (46° 38' S Lat, 37° 55' E Long) for pollen analysis. Coll. 1966 by H. Schalke and subm. by E. M. van Zinderen Bakker. Pollen diagram prepared by H. Schalke.

**GrN-4893. Prince Edward 1, No. 78-3593** **2530 ± 50**  
**580 B.C.**  
 $\delta C^{13} = -26.3\text{‰}$

Peat at 190 to 200 cm depth in boring, just below upper volcanic ash layer and peak in lowland indicators in pollen diagram. *Comment:* acid pretreatment only.

**GrN-4892. Prince Edward 2, No. 80-3595** **5830 ± 70**  
**3880 B.C.**  
 $\delta C^{13} = -26.2\text{‰}$

Peat at 315 to 330 cm depth in boring, dating lowest of 3 volcanic ash layers. *Comment:* acid pretreatment only. Minimum age for lava flow which is apparently early Post-Glacial (compare Marion I. series above.)

*General Comment* (v.Z.B.): pollen diagram shows no change in vegetation.

## II. ARCHAEOLOGIC SAMPLES

*Southern Africa**A. Middle Stone Age***Redcliff series, Rhodesia**

Sediment-filled cave exposed in NW face of limestone quarry of Rhodesian Iron and Steel Co. at Redcliff (19° 01' S Lat, 29° 46' E Long), 13 km S of Que Que, Rhodesia, was excavated 1964 by C. K. Brain and C. K. Cooke (Brain and Cooke, 1967). Large quantities of stone artifacts (Middle Stone age) and bone were recovered from more than 17 m of deposit. Samples subm. 1968 by C. K. Brain, Transvaal Mus., Pretoria.

+ 5000  
41,800  
— 3000  
**39,850 B.C.**  
 $\delta C^{13} = -12.7\%$

**GrN-5679. Redcliff 1**

+ 2300  
40,870  
— 1800  
**38,920 B.C.**  
 $\delta C^{13} = -14.2\%$

**GrN-5858. Redcliff 2**

Two samples of charred bone from Layer W in Sec. VI, 15 ft (455 cm) below datum line in Profile B, near top of Rhodesian Stillbay succession. *Comment*: both samples pretreated as for charred bone and alkali soluble fraction dated. Combining results give 41,000  $\pm$  2000 B.P., in good agreement with Isotopes' dates I-3727: 35,500  $\pm$  2700 B.P. for 14 ft level and I-3728: >39,900 B.P. for 16 ft level, but much older than expected.

4940  $\pm$  70  
**2990 B.C.**  
 $\delta C^{13} = -2.1\%$

**GrN-5347. Otjiseva, South West Africa**

Calcrete incrustation on bone of Boskop-type skeleton found 1964 at 30 cm depth in alluvium on farm Otjiseva (22° 18' S Lat, 16° 56' E Long), 40 km N of Windhoek, South West Africa. Coll. and subm. 1967 by W. Sydow, P.O. Box 2475, Windhoek. *Comment*: as no collagen was left in bone, only carbonate could be dated. Result is minimum date for incrustation and skeleton is probably much older. Cranium closely resembles original Boskop skull. No correction for isotope fractionation.

**Lion Cavern series, Swaziland**

Lion Cavern on S end of steep scarp face of small hematite hill, called Lion Peak, at Ngwenya Iron Mine (26° 12' S Lat, 31° 02' E Long), 24 km NW of Mbabane, Swaziland, was excavated 1965 and 1966 by

P. Beaumont. Cavern, 9 m deep, was artificially formed by removal of specularite-rich hematite and floor covered with over 3.3 m deposit which yielded many artifacts belonging to middle stage of Middle Stone age, from 2.4 m to the artificial bedrock (Dart and Beaumont, 1969a). Assemblage contains points formed by convergent flaking and coarse dolerite mining tools. Samples coll. and subm. by P. Beaumont, Bernard Price Inst. for Palaeontol. Research, Univ. of Witwatersrand, Milner Park, Johannesburg.

**GrN-5020. Lion Cavern 1**

**28,130 ± 260**

**26,180 B.C.**

$\delta C^{13} = -24.1\%$

Charcoal nodules from ash layer at 244 to 290 cm on artificial bedrock, Sq. B.C. 7-11.

**+ 1350**

**43,200**

**- 1200**

**GrN-5313. Lion Cavern 2**

**41,250 B.C.**

$\delta C^{13} = -24.8\%$

Charcoal nodules from lower level of 90 cm Middle Stone age stratum, at 335 to 410 cm below datum and near bedrock, in Sq. A 8-11; closer to mouth of cavern than Sample 1.

*General Comment:* dates prove extensive mining for iron ore (red ocher) since 41,000 B.C. Two further dates from same cavern, but farther away from hill face, are Y-1827: 22,280 ± 400 B.P. and Y-1713: 9640 ± 80 B.P. (Radiocarbon, 1969, v. 11, p. 645) indicating that mining continued at this oldest mine in world for over 30,000 yr.

**GrN-5314. Sibebe Shelter, Swaziland**

**22,850 ± 160**

**20,900 B.C.**

Charcoal from upper levels of 120 cm thick Middle Stone age stratum, underlying 60 cm. Later Stone age stratum, at Sibebe Shelter on crest of Sibebe Hill (26° 19' S Lat, 31° 15' E Long), 8 km NE of Mbabane, Swaziland (Cut No. B.P. 27.66). Assemblage includes well-flaked, bifaced points (spear and arrowheads) and represents transitional stage between Middle Stone age and 2nd Intermediate. Coll. and subm. 1967 by P. Beaumont. *Comment:* older than expected for such advanced techniques, as are all dates in this section.

**Bushman Rock series, Transvaal**

Bushman Rock Shelter (24° 35' S Lat, 30° 38' E Long), excavated 1965 near Echo Caves in Ohrigstad dist. yielded ample material for dating. Sequence down to 244 cm (8 ft) divided into 43 layers, containing undisturbed Middle Stone age artifacts from Layers 43 to 28, Later Stone age with derived Middle Stone age artifacts in decreasing quantity from Layers 27 to 7, and mixed Later Stone age and Iron age remains in uppermost layers (Louw *et al.*, 1969). Samples coll. 1965 by A. W. Louw and selected 1966 by Louw, Mason, and Vogel.

- GrN-4855. Bushman Rock 41** **>47,500**  
Charcoal from Layer 41 at 225 cm depth in Sq. 7B containing Middle Stone age artifacts.
- GrN-5116. Bushman Rock 38** **>53,000**  
 $\delta C^{13} = -23.0\%$   
Charcoal from Layer 38 at 200 cm depth in Sq. 7B containing Middle Stone age artifacts.
- GrN-4816. Bushman Rock 28a** **12,510  $\pm$  105**  
**10,560 B.C.**  
 $\delta C^{13} = -24.9\%$   
Wood from top of gravel layer (Layer 28) at 142 cm depth in Sq. 7C, representing uppermost undisturbed Middle Stone age remains.
- GrN-5873. Bushman Rock 28b** **12,470  $\pm$  145**  
**10,520 B.C.**  
 $\delta C^{13} = -24.7\%$   
Small wood sample from Layer 28 at 142 cm depth in Sq. 8B.
- GrN-4815. Bushman Rock 27** **12,160  $\pm$  95**  
**10,210 B.C.**  
 $\delta C^{13} = -22.0\%$   
Charred wood from Layer 27 (Bed Z2) at 137 cm depth in Sq. 7C. Bottom-most layer containing Later Stone age artifacts.
- GrN-4814. Bushman Rock 21** **12,090  $\pm$  95**  
**10,140 B.C.**  
 $\delta C^{13} = -23.1\%$   
Charcoal in soft brown sand, Layer 21, at 99 to 107 cm depth in Sq. 7C containing Later Stone age and derived Middle Stone age artifacts.
- GrN-4813. Bushman Rock 12** **9940  $\pm$  80**  
**7990 B.C.**  
 $\delta C^{13} = -24.9\%$   
Charred bones from Layer 12 at 61 to 69 cm depth in Sq. 7C containing Later Stone age and derived Middle Stone age artifacts. *Comment:* pretreated by boiling with HCl and extracting humic material with warm alkali solution.
- GrN-4854. Bushman Rock 9** **9510  $\pm$  55**  
**7560 B.C.**  
 $\delta C^{13} = -23.0\%$   
Charcoal from Layer 9 at 30 cm depth in Sq. 7C, containing Later Stone age artifacts.
- GrN-5874. Bushman Rock 3** **9570  $\pm$  55**  
**7620 B.C.**  
 $\delta C^{13} = -24.4\%$   
Charcoal from Layer 3 of cemented patch P2 at 15 cm depth in Sq. 7B, containing Later Stone age artifacts and some intrusive objects of Iron age occupation.

*General Comment:* Later Stone age assemblage from Layers 3 to 27, dated 9540 to 12,160 B.P., resemble Middle Smithfield culture as found at Uitkomst Cave, Bed 1 (Y-1324:  $11,250 \pm 200$  B.P.). Middle Stone age industry has many bifacially trimmed flakes, including well-formed points and also handaxes, and can be assigned to middle stage of Middle Stone age. Results shift this period in Transvaal back to unexpectedly early date of  $>53,000$  B.P. Since no variation in typology is evident between Layers 41/38 and 28, it was suspected that wood of GrN-4816 was intrusive from Later Stone occupation above. Thus second sample from Layer 28 (GrN-5873) was measured, with same result. It, nevertheless, seems more probable that this too was intrusive than that industry existed for over 40,000 yr without change. Since Louw's excavation, artifacts similar to Early Pietersburg assemblage at Cave of Hearths (C-926:  $16,811 \pm 960$  B.P.) have been discovered *below* Layer 43, thus suggesting much earlier date for Early Pietersburg culture.

**GrN-4208. Florisbad 1, Orange Free State, No. 2702** **>48,900**

Sandy clay with few per cent organic matter from bottom dark layer at about 5.60 m depth (Peat I) in 1952 excavation at Florisbad Spring ( $28^{\circ} 46' S$  Lat,  $26^{\circ} 05' E$  Long), 48 km NW of Bloemfontein, Orange Free State. This layer contains chopper tool industry (Florisbad culture) and fossils of extinct animals (Meiring, 1956). Florisbad skull excavated by Dreyer in 1932 came from bottom of small eye below Dark Layer I, sand filling of which was sealed by green sand layer overlying it so that stratigraphic position is uncertain (Dreyer, 1938). Pollen spectrum suggests Karroo vegetation and thus drier climate than today (van Zinderen Bakker, 1955). Coll. and subm. 1963 by E. M. van Zinderen Bakker. *Comment:* 150 g pretreated with acid and cold alkali gave 4 g carbon for analysis. Cf. C-850:  $>41,000$  B.P., L-271 B:  $>35,000$  B.P., Y-103:  $>44,000$  B.P. for same layer.

**Montagu series, Cape Province**

Two further samples dated from cave ca. 8 km E of Montagu ( $33^{\circ} 50' S$  Lat,  $20^{\circ} 10' E$  Long), Cape Province (cf. Vogel and Waterbolk, 1967). Coll. 1964 by C. Keller and subm. by J. D. Clark, Dept. of Anthropol., Univ. of California, Berkeley.

**GrN-5123. Montagu MSA 43**

**$19,100 \pm 110$**

**17,150 B.C.**

$\delta C^{13} = -24.7\%$

Charcoal and black soil from 175 to 180 cm depth in Sq. G20 between Surfaces 6 and 7, with Late Middle Stone age assemblage (Howieson's Poort industry?).

**GrN-5124. Montagu MSA 44**

**>50,800**

Charcoal from 178 cm depth in Sq. F35 just below Surface 7, with Late Middle Stone age assemblage.

*General Comment:* additional samples measured because MSA 46 (GrN-4728:  $45,900 \pm 2100$  B.P.) gave unexpectedly high age for industry. GrN-5123 in accordance with expectation (cf. I-1844:  $18,740 \pm 320$  B.P. for Howieson's Poort), but other dates suggest Middle Stone age started before 45,900 B.P. and probably before 50,800 B.P. unless MSA 44 derives from underlying Early Stone age levels. Compare other early Middle Stone age dates, above.

### **Robberg series, Cape Province**

Re-excavation of Wagenaar's cave on Robberg peninsula ( $34^{\circ} 06' S$  Lat,  $23^{\circ} 23' E$  Long), Plettenberg Bay, on S coast, by R. R. Inskeep has provided new evidence on cultural material accumulated since Middle Stone age times. Coll. by R. R. Inskeep and subm. 1968 by J. C. Vogel.

**GrN-5889. Robberg, C 6** **18,660  $\pm$  110**  
**16,710 B.C.**  
 $\delta C^{13} = +4.3\%$

Shell fragments from 180 cm depth in layer containing sparse Middle Stone age artifacts. *Comment:* outer layers removed with dil. acid and inner carbonate dated. Age similar to that for Howieson's Poort (I-1844:  $18,740 \pm 320$  B.P.), but artifacts are nondescript. For accuracy of such shell dates, see Matjes R. series below.

**GrN-5702. Robberg, C 8** **2925  $\pm$  35**  
**975 B.C.**  
 $\delta C^{13} = -24.2\%$

Charcoal from 60 cm depth in cave mouth shell midden in Later Stone age (Wilton) context with macrolithic quartzite and ground slate industry. *Comment:* due to smallness of sample pretreated with acid only. Because age is not high, contamination cannot be serious.

**GrN-5715. Robberg, C 10** **2540  $\pm$  50**  
**590 B.C.**

Charcoal fragments from 50 cm depth in Later Stone age layer with microlithic points. *Comment:* due to smallness of sample pretreated with acid only. Contamination, however, cannot be serious.

**GrN-5703. Robberg, C 11** **1930  $\pm$  60**  
**A.D. 20**  
 $\delta C^{13} = -24.2\%$

Charcoal from 40 cm depth, just below 1st pottery in Later Stone age level. *Comment:* due to smallness of sample pretreated with acid only. Provides date for introduction of pottery into area.

**GrN-5803. Melkbos C12, Cape Province** **+ 2000**  
**43,200**  
**- 1500**  
**41,250 B.C.**  
 $\delta C^{13} = -0.7\%$

Shells from consolidated beach rock assoc. with 4 m emerged beach containing late Middle Stone age artifacts 6 km N of Melkbosstrand ( $33^{\circ}$



45' S Lat, 18° 25' E Long), Table Bay. Coll. and subm. 1967 by R. R. Inskeep. *Comment:* since low  $C^{14}$  content ( $0.46 \pm 0.1\%$ ) can be due to contamination, date only minimum. In accordance with other dates in sec., Middle Stone age is older than 40,000 B.P.

+ 2800

47,100

- 2100

**GrN-5804. Hout Bay C13, Cape Province**

45,150 B.C.

 $\delta C^{13} = -0.2\%$ 

Whole *mytilus* shells assoc. with apparently post Middle Stone age artifacts in sand overlying ca. 6 m emerged beach and covered by ca. 4 m sand dune just W of harbour at Hout Bay (34° 03' S Lat, 18° 22' E Long), Cape Peninsula. Coll. and subm. by R. R. Inskeep. *Comment:* since low  $C^{14}$  content ( $0.29 \pm 0.09\%$ ) can be due to contamination, date only minimum. Again proving high antiquity of Middle Stone age, see above.

*B. Later Stone Age***Rose Cottage series, Orange Free State**

Rose Cottage cave, near Ladybrand (29° 15' S Lat, 27° 30' E Long), Orange Free State (Malan, 1952) re-excavated 1962 by P. Beaumont, contains 1.4 m Wilton and Pre-Wilton (Later Stone age), 2.1 m sterile and 2.3 m Magosian (terminal Middle Stone age) deposit. Samples coll. by P. Beaumont and subm. 1967 by R. J. Mason, Univ. of Witwatersrand, Milner Park, Johannesburg.

25,640  $\pm$  220**GrN-5300. Rose Cottage 3**

23,690 B.C.

 $\delta C^{13} = -22.3\%$ 

Charcoal from 176 cm depth in Sq. Jf, 30 cm below Pre-Wilton, in sterile layer overlying Magosian.

6850  $\pm$  45**GrN-5299. Rose Cottage 2**

4900 B.C.

 $\delta C^{13} = -23.3\%$ 

Charcoal from 36 to 46 cm depth, Sq. Ld, in Wilton Phase 2 layer.

1100  $\pm$  30**GrN-5298. Rose Cottage**

A.D. 850

 $\delta C^{13} = -24.0\%$ 

Charcoal from 20 to 25 cm depth, Sq. Le, in base of Wilton Phase 3 layer which also contained impressed pottery suggesting contemporaneous Iron Age groups.

*General Comment:* Sample 3 gives unexpectedly high date for Pre-Wilton and Magosian. South African Magosian must thus be much older than at Pomongwe, Rhodesia (SR-11:  $15,800 \pm 200$  B.P., Robins and Swart, 1964) but this is in keeping with other high ages for Middle Stone age, above. Date for Magosian level at 3.8 m of  $>50,000$  B.P. (SR-116) confirms this high dating. Results for Wilton culture as expected.

**Matjes River series, Cape Province**

Stratigraphic series of shell and charcoal samples from Matjes R. rock shelter (34° 01' S Lat, 23° 25' E Long) near Plettenberg Bay, Cape Province, coll. 1964 by R. R. Inskeep and H. and J. Deacon at intersection of 2 existing trenches excavated in 1950's by Louw *et al.* (Louw, 1960). Deposit consists mainly of shell midden in which several Later Stone age horizons were identified. Subm. 1964 by R. R. Inskeep.

<b>GrN-5061. Matjes R. PT 10, shell</b>	<b>9780 ± 60</b>
	<b>7830 B.C.</b>
	$\delta C^{13} = +0.23\%$
<b>GrN-5871. Matjes R. PT 10, charcoal</b>	<b>10,030 ± 55</b>
	<b>8080 B.C.</b>
	$\delta C^{13} = -25.5\%$
Shell and charcoal from lowest level.	
<b>GrN-5886. Matjes R. PT 13, shell</b>	<b>9450 ± 55</b>
	<b>7500 B.C.</b>
	$\delta C^{13} = +0.42\%$
<b>GrN-5872. Matjes R. PT 13, charcoal</b>	<b>9580 ± 85</b>
	<b>7630 B.C.</b>
	$\delta C^{13} = -23.3\%$
Shell and charcoal from next lowest level.	
<b>GrN-5887. Matjes R. PT 17, shell</b>	<b>7050 ± 45</b>
	<b>5100 B.C.</b>
	$\delta C^{13} = +0.88\%$
Shell from higher level.	
<b>GrN-5888. Matjes R. PT 21, shell</b>	<b>3555 ± 35</b>
	<b>1605 B.C.</b>
	$\delta C^{13} = -0.20\%$
Shell from uppermost level.	

*General Comment:* samples cannot be correlated directly with Louw's cultural levels; coll. to check validity of dates on shell from middens and for palaeotemperature work. PT 10 and PT 13 show shell to be 250 and 130 yr too young, respectively, corresponding to 1.3% and 0.7% recent contamination. Thus, although such shells may give slightly too young dates, they can be used with confidence when charcoal is lacking. Shelter was occupied from somewhat before 8100 B.C. to at least 1600 B.C.

<b>GrN-5023. Castle Quarry, Swaziland</b>	<b>2860 ± 35</b>
	<b>910 B.C.</b>
	$\delta C^{13} = -24.3\%$

Charcoal from base of deposit in ancient quarry for iron ore (red ocher) at 170 cm depth assoc. with assemblage representing middle phase of Later Stone age near Castle Peak, Ngwenya Iron Mine (26° 12' S Lat, 31° 02' E Long), 24 km NW of Mbabane, Swaziland. Coll. and subm. 1966 by P. Beaumont.

**GrN-5021. Banda Cave, Swaziland****1650 ± 40****A.D. 300** $\delta C^{13} = -24.4\%$ 

Scattered charcoal from ca. 38 cm depth in deposit in natural cave at Ngwenya Iron Mine (26° 12' S Lat, 31° 02' E Long), 24 km NW of Mbabane, Swaziland. Deposit contained assemblage attributed to early stage of Later Stone age overlain by Iron age remains. Coll. and subm. 1966 by P. Beaumont. *Comment*: much younger than Y-1714: 5890 ± 80 B.P. (Radiocarbon, 1969, v. 11, p. 645) for more localized lower level. Charcoal presumably mostly of Iron age date.

*C. Iron Age***Castle Cavern series, Swaziland**

Cavern formed by prehistoric mining of specularite-rich hematite (red ocher) near summit of Castle Peak, at S end of Ngwenya Range, Ngwenya Iron Mine (26° 12' S Lat, 31° 02' E Long), 24 km NW of Mbabane, Swaziland, contained 140 cm Early Iron age deposit, including thick potsherds, some of which show necks with broad horizontal grooves just below rim, and stone mining tools (Dart and Beaumont, 1969b). Excavated 1965 and subm. by P. Beaumont.

**1535 ± 30****GrN-5022. Castle Cavern 1****A.D. 415** $\delta C^{13} = -24.2\%$ 

Charcoal nodules from hearths at 90 to 120 cm depth in Strips A-B (BP 10.65).

**1550 ± 30****GrN-5315. Castle Cavern 2****A.D. 400** $\delta C^{13} = -24.7\%$ 

Charcoal nodules from hearths at 60 to 90 cm depth in Strip B (BP 10.65).

*General Comment*: agrees well with Y-1712: 1550 ± 60 B.P. (120 to 130 cm) and Y-1995: 1430 ± 100 B.P. (30 to 60 cm) (Radiocarbon, 1969, v. 11, p. 644). Earliest dates for Iron age S of Limpopo R.

**Eros series, South West Africa**

Iron age deposit, 35 to 40 cm, in Eros Shelter, Klein Windhoek (22° 33' S Lat, 17° 05' E Long), South West Africa, excavated by H. R. MacCalman. Subm. 1967 by H. R. MacCalman, State Mus., Windhoek.

**345 ± 30****GrN-5296. Eros 1****A.D. 1605** $\delta C^{13} = -24.0\%$ 

Charcoal (B1541/B2ii) from upper hearth 15 cm below surface.

**1745 ± 35****GrN-5297. Eros 2****A.D. 205** $\delta C^{13} = -24.2\%$ 

Charcoal (B1541/B2iii) from hearth at 35 cm depth on bedrock.

*General Comment:* both samples pretreated with acid and alkali. First Iron age dates for South West Africa. From calibration curve (Fig. 1) historical date for Eros 1 can lie anywhere between A.D. 1475 and A.D. 1615.

**GrN-5138. Rooiberg, Transvaal** **435 ± 45**  
**A.D. 1515**  
 $\delta C^{13} = -25.6\%$

Part of log found by early prospectors in Iron age mine shaft with wooden hafted adze at Rooiberg Tin Mines (24° 40' S Lat, 27° 40' E Long). Ca. 70 km W of Nylstroom, Transvaal (Mason, 1962). Coll. ca. 1905 and subm. 1967 by R. J. Mason. *Comment:* de Capelle expedition purchased tin bars on E coast in 1725, possibly from this area. Date is intermediate between those for Mapungubwe in N and Stone Wall culture in S. Historical date derived from calibration curve (Fig. 1) is A.D. 1445 ± 25.

**Vergenoegd (Kurrichane) series, Transvaal**

In Central and S Transvaal, from Zeerust in W to Lydenburg in E, thousands of stone-walled settlements belonging to Iron age people have been identified (Mason, 1968). This culture was apparently destroyed in 1820's by Moselikatse. Due to fluctuations of atmospheric radiocarbon concentration during the last 500 yr (de Vries, 1958), dating with  $C^{14}$  is sometimes not unique. By measuring a stratigraphic sequence, however, most probable historic date can be deduced by successive elimination of different possibilities for each radiocarbon date. This has been attempted at Vergenoegd (25° 40' S Lat, 26° 10' E Long), Zeerust Dist., Transvaal, and Olifantspoort (below). Site id. by Seddon (1966) as Kurrichane (or Kaditshwene) visited by Campbell in 1820.

Four samples from increasing depths in ash heap C40-50, leaning against stone wall, excavated 1966 and subm. 1967 by R. J. Mason, were selected for dating.

**GrN-5307. Kurrichane 1** **138 ± 30**  
**A.D. 1812**  
 $\delta C^{13} = -25.0\%$

Charcoal from 0 to 15 cm depth.

**GrN-5338. Kurrichane 2** **216 ± 33**  
**A.D. 1734**  
 $\delta C^{13} = -24.3\%$

Charcoal from 15 to 30 cm depth.

**GrN-5339. Kurrichane 3** **137 ± 32**  
**A.D. 1813**  
 $\delta C^{13} = -23.9\%$

Charcoal from 75 to 90 cm depth.

**GrN-5137. Kurrichane 4** **203 ± 44**  
**A.D. 1747**  
 $\delta C^{13} = -23.35\%$

Charcoal from 106 to 122 cm depth. Natural surface at 137 cm.

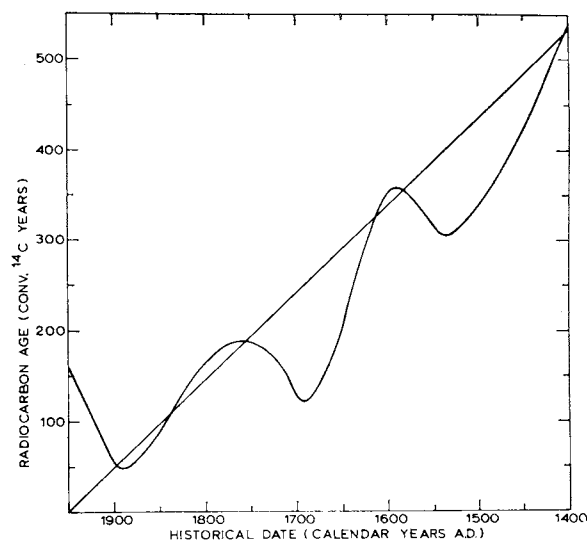


Fig. 1

*General Comment:* since true age must increase with increasing depth, most probable historic dates for each sample as selected from calibration curve (Fig. 1) are A.D.  $1825 \pm 25$ , A.D.  $1770 \pm 30$ , A.D.  $1700 \pm 30$ , and A.D.  $1650 \pm 20$ , respectively.

#### **Olifantspoort series, Transvaal**

Extensive stone-walled Iron age settlement on farm Olifantspoort ( $25^{\circ} 47' S$  Lat,  $27^{\circ} 15' E$  Long), Rustenburg dist., Transvaal, produced pottery of Buispoort type (Mason, 1962). Trial trench in refuse heap against 2 m stone wall excavated by Mason and Vogel, 1967, in 15 cm layers to collect stratigraphic sequence of charcoal samples. Heavily abraded stone flakes found in Iron age context during excavation (Mason, 1969). Subm. by R. J. Mason.

##### **GrN-5304. Olifantspoort 1**

Charcoal from 0 to 15 cm depth.

**$105 \pm 35$**   
**A.D. 1845**  
 $\delta C^{13} = -24.3\%$

##### **GrN-5305. Olifantspoort 2**

Charcoal from 50 to 60 cm depth.

**$180 \pm 30$**   
**A.D. 1770**  
 $\delta C^{13} = -24.9\%$

##### **GrN-5306. Olifantspoort 3**

Charcoal from bottom of ash heap at 90 cm depth.

**$105 \pm 25$**   
**A.D. 1845**  
 $\delta C^{13} = -24.8\%$

*General Comment:* following same method of successive elimination of possible historic dates as for Vergenoegd series above, most probable

date for accumulation of deposit is between A.D.  $1695 \pm 20$  and A.D.  $1845 \pm 30$ . Of 11 dates for this culture (see also Vogel and Waterbolk, 1967, Klipriviersberg and Waterval) it appears that stone-walled settlements in this area were occupied from at least A.D.  $1640 \pm 20$  to A.D.  $1845 \pm 30$ . Latter date in good agreement with historically documented inroad of Moselikatse into Transvaal in 1820's which marked destruction of existing tribal system in area.

### III. GEOPHYSICAL SAMPLES

#### A. Atmospheric carbon dioxide

##### Groningen series, Netherlands

When nuclear weapon testing was resumed in Sept. 1961, atmospheric  $\text{CO}_2$  samples were coll. on top of 30 m VandeGraaff tower of the Physics Lab., Univ. of Groningen in W suburb of city ( $53^\circ 54'$  N Lat,  $6^\circ 33'$  E Long). Collection by exposing 1.5 L of 0.5 N NaOH in  $900 \text{ cm}^2$  tray for ca. 3 days.

Sample no.	Date	$\delta\text{C}^{14}(\text{‰})$
GrN-3091	Oct. 31–Nov. 3, 1961	$192 \pm 6$
GrN-3087	Nov. 6–Nov. 9, 1961	$138 \pm 6$
GrN-3129	Nov. 10–Nov. 13, 1961	$157 \pm 6$
GrN-3143	Nov. 16–Nov. 19, 1961	$199 \pm 5$
GrN-3145	Nov. 21–Nov. 24, 1961	$120 \pm 5$
GrN-3123	Nov. 28–Dec. 1, 1961	$186 \pm 6$
GrN-3144	Dec. 4–Dec. 7, 1961	$184 \pm 6$
GrN-3135	Dec. 15–Dec. 22, 1961	$135 \pm 6$
GrN-3146	Jan. 15–Jan. 18, 1962	$201 \pm 7$
GrN-3607	Feb. 16–Feb. 19, 1962	$219 \pm 7$
GrN-3209	Mar. 16–Mar. 19, 1962	$239 \pm 8$
GrN-3207	Apr. 16–Apr. 19, 1962	$260 \pm 6$

*Comment:* no  $\text{C}^{13}$  corrections applied, but by comparison with other stations, corrections are small. Apparently all samples coll. here in winter 1961/62 are contaminated by fossil  $\text{CO}_2$ .

Compare: GrN-3633, Vermunt 5, Dec. 8, 1961,  $\delta\text{C}^{14} = 216 \pm 7\text{‰}$ . Atmospheric  $\text{CO}_2$  from Vermunt, Schruns ( $47^\circ 04'$  N Lat,  $9^\circ 55'$  E Long), Voralberg, Austria, supplied by K. O. Münnich, Univ. of Heidelberg, Heidelberg, Germany. Collection, therefore, shifted to Smilde, see below.

##### Smilde series, Netherlands

Atmospheric  $\text{CO}_2$  coll. on 80 m level of television tower at Hoogersmilde ( $52^\circ 54'$  N Lat,  $6^\circ 24'$  E Long), Prov. of Drente, Netherlands, 15 km from nearest large town (Assen) and 500 m from main road. Contamination considered small, since tower is in relatively thinly populated area and wind frequently strong. Coll. under supervision of H. H. Welling, engineer-in-charge. Method as at Groningen (above). Normalized to  $\delta\text{C}^{13} = -25\text{‰}$ .

Sample no.	Date		$\delta C^{13}(\text{‰})$	$\Delta(\text{‰})$
GrN-3249	May	5—May 8, 1962	(-26)*	291 $\pm$ 8
GrN-3251	July	6—July 9, 1962	(-26)	423 $\pm$ 6
GrN-4015	Aug.	6—Aug. 9, 1962	(-26)	423 $\pm$ 7
GrN-4019	Aug.	22—Aug. 25, 1962	(-26)	431 $\pm$ 6
GrN-4020	Sept.	17—Sept. 20, 1962	(-26)	431 $\pm$ 8
GrN-4021	Oct.	1—Oct. 4, 1962	(-26)	355 $\pm$ 6
GrN-4022	Oct.	15—Oct. 18, 1962	(-26)	395 $\pm$ 8
GrN-4046	Nov.	16—Nov. 19, 1962	-29	383 $\pm$ 9
GrN-4047	Dec.	14—Dec. 17, 1962	-24	389 $\pm$ 13
GrN-4079	Jan.	15—Jan. 18, 1963	-26	392 $\pm$ 10
GrN-4081	Feb.	15—Feb. 18, 1963	-31	409 $\pm$ 8
GrN-4082	Mar.	12—Mar. 15, 1963	(-26)	465 $\pm$ 8
GrN-4106	Mar.	27—Mar. 31, 1963	-27	488 $\pm$ 10
GrN-4107	Apr.	16—Apr. 19, 1963	-25	571 $\pm$ 10
GrN-4109	May	21—May 24, 1963	-25	646 $\pm$ 10
GrN-4128	July	17—July 21, 1963	-25	897 $\pm$ 9
GrN-4129	Aug.	1—Aug. 5, 1963	-25	927 $\pm$ 10
GrN-4130	Aug.	12—Aug. 15, 1963	-24	946 $\pm$ 9
GrN-4131	Aug.	19—Aug. 22, 1963	-24	1004 $\pm$ 7
GrN-4189	Oct.	4—Oct. 7, 1963	-24	952 $\pm$ 11
GrN-4190	Oct.	18—Oct. 23, 1963	-25	881 $\pm$ 7
GrN-4192	Nov.	8—Nov. 11, 1963	-27	816 $\pm$ 11

*Comment:* data cover main rise in  $C^{14}$  to maximum in Aug. 1963 and correspond closely to other pub. values for N hemisphere.

#### Pretoria series, South Africa

Atmospheric  $CO_2$  coll. at Radioactivity Div., Nat. Physics Research Lab. (25° 50' S Lat, 28° 20' E Long), some 15 km E of Pretoria, South Africa, under supervision of W. R. McMurray and C. Verwey. For shipment, samples were precipitated as  $BaCO_3$ . Site should be reasonably free from contamination by fossil  $CO_2$  although smog from city occasionally can reach lab.

Sample no.	Date		$\delta C^{13}(\text{‰})$	$\Delta(\text{‰})$
GrN-4138	Oct.	16—Oct. 19, 1962	-24.3	281 $\pm$ 9
GrN-4281	Oct.	29—Nov. 1, 1962	(-23)*	272 $\pm$ 6
GrN-4137	Nov.	12—Nov. 15, 1962	-22.6	276 $\pm$ 8
GrN-4136	Jan.	7—Jan. 10, 1963	-22.0	282 $\pm$ 8
GrN-4142	Apr.	1—Apr. 4, 1963	-25.1	308 $\pm$ 8
GrN-4135	Apr.	15—Apr. 18, 1963	-23.8	278 $\pm$ 8
GrN-4134	May	13—May 16, 1963	-21.1	308 $\pm$ 8
GrN-4283	June	1—June 10, 1963	-22.4	337 $\pm$ 6

\*  $C^{13}$  values in brackets are estimated.

Sample no.	Date	$\delta C^{13}(\text{‰})$	$\Delta(\text{‰})$
GrN-4284	July 22—July 25, 1963	-23.9	325 $\pm$ 7
GrN-4285	Oct. 14—Oct. 17, 1963	-22.4	444 $\pm$ 7
GrN-4286	Mar. 2—Mar. 5, 1964	-22.2	537 $\pm$ 6
GrN-4282	Apr. 14—Apr. 17, 1964	-22.3	551 $\pm$ 5
GrN-4683	May 5—May 8, 1964	-22.1	521 $\pm$ 4
GrN-4684	June 2—June 15, 1964	-21.8	546 $\pm$ 3
GrN-4352	July 20—July 23, 1964	-22.7	549 $\pm$ 7
GrN-4353	Aug. 3—Aug. 6, 1964	-20.9	542 $\pm$ 6
GrN-4354	Aug. 25—Aug. 28, 1964	-23.3	594 $\pm$ 4
GrN-4355	Sept. 8—Sept. 14, 1964	-22.3	600 $\pm$ 4
GrN-4382	Oct. 6—Oct. 9, 1964	-22.5	624 $\pm$ 6
GrN-4472	Oct. 26—Oct. 29, 1964	-23.1	655 $\pm$ 3
GrN-4578	Nov. 23—Nov. 26, 1964	-24.2	626 $\pm$ 3
GrN-4579	Feb. 22—Feb. 25, 1965	-23.1	645 $\pm$ 3
GrN-4687	Mar. 18—Mar. 21, 1965	-22.6	602 $\pm$ 4

*General Comment:* series covers main increase of radiocarbon in S Hemisphere. By Oct. 1964 level had become equal to that in N Hemisphere. Steeper increase during S spring suggests some N-S transport via stratosphere.

#### B. Surface ocean water

##### Atlantic Ocean series

Surface ocean water samples coll. during voyage 38 of S.A. Vaal from Southampton, U.K., to Cape Town, South Africa, 23 June–5 July, 1967, by J. C. Vogel with the generous help of Captain N. M. Lloyd, officers and crew. Inorganic carbon extracted from 60 L samples on board by method described by Vogel (1967).

Sample no.	Date	Lat, Long	$C^{14}$	
			$\delta C^{13}(\text{‰})$	( $\text{‰}$ modern)
GrN-5244	June 24, 1967	44° 50' N, 8° 55' W	+0.65	112.9 $\pm$ .9
GrN-5301	June 25, 1967	36° 00' N, 12° 20' W	+1.43	115.1 $\pm$ .6
GrN-5258	June 26, 1967	28° 40' N, 15° 10' W	+1.39	116.0 $\pm$ .8
GrN-5280	June 27, 1967	19° 40' N, 18° 00' W	+1.11	105.2 $\pm$ .7
GrN-5331	June 28, 1967	12° 19' N, 17° 30' W	+0.79	107.3 $\pm$ 1.1
GrN-5259	June 29, 1967	2° 52' N, 11° 15' W	+1.21	112.5 $\pm$ .7
GrN-5302	June 30, 1967	2° 00' S, 7° 10' W	+1.07	107.2 $\pm$ .6
GrN-5303	July 1, 1967	8° 45' S, 1° 50' W	+1.93	111.4 $\pm$ .5
GrN-5260	July 2, 1967	15° 45' S, 3° 50' E	+1.79	108.3 $\pm$ .6
GrN-5330	July 3, 1967	22° 10' S, 9° 20' E	+0.67	108.0 $\pm$ .7
GrN-5345	July 4, 1967	27° 40' S, 14° 30' E	+0.84	104.9 $\pm$ .6
GrN-5245	July 4, 1967	31° 00' S, 16° 45' E	+0.29	108.0 $\pm$ .7



*General Comment:* some samples (GrN-5280, 5331, 5345) show low values due to upwelling of deep water near W coast of Africa. Rest show smooth variation with lat. except for unexplained high value of GrN-5303. Remarkable fact is that North Atlantic samples correspond exactly with data of Münnich and Roether (1967) for 1965, suggesting that no further increase of atom bomb  $C^{14}$  in surface water took place in those years.

## REFERENCES

- Brain, C. K. and Cooke, C. K., 1967, A preliminary account of the Redcliff stone age cave site in Rhodesia: *S. Afr. Archaeol. Bull.*, v. 21, p. 171-182.
- Coetzee, J. A., 1964, Evidence for a considerable depression of the vegetation belts during the upper Pleistocene on the East African mountains: *Nature*, v. 204, p. 564-566.
- , 1967, Pollen analytical studies in East and South Africa: *Palaeoecology of Africa*, v. 3, p. 1-146.
- Coetzee, J. A. and Vogel, J. C., 1967, Evidence for the Paudorf Interstadial in Africa: *Palaeoecology of Africa*, v. 2, p. 100-101.
- Dart, R. A. and Beaumont, P., 1969a, Evidence of iron ore mining in southern Africa in the Middle Stone age: *Current Anthropol.*, v. 10, p. 127-128.
- , 1969b, Iron age radiocarbon dates from Western Swaziland: *S. Afr. Archaeol. Bull.*, v. 24, p. 71.
- Dreyer, T. F., 1938, The archaeology of the Florisbad deposits: *Argeol. Navorsing Nas. Mus. Bloemfontein*, v. 1, p. 65-77.
- van der Hammen, T., Maarleveld, G. C., Vogel, J. C., and Zagwijn, W. H., 1967, Stratigraphy, climatic succession and radiocarbon dating of the last glacial in the Netherlands: *Geol. en Mijnbouw*, v. 46, p. 79-95.
- Lerman, J. C., Mook, W. G., and Vogel, J. C., 1970,  $^{14}C$  in tree-rings from different localities: XII Nobel symp. Proc., Stockholm, in press.
- Louw, A. W., Brain, C. K., Vogel, J. C., Mason, R. J., and Eloff, J. F., 1969, Bushman Rock Shelter: *S. Afr. Archaeol. Bull.*, v. 24, p. 39-60.
- Louw, J. T., 1960, Prehistory of the Matjes River rock shelter: *Nat. Mus., Bloemfontein*, mem. no. 1.
- Mahé, J., 1965, Les subfossiles Malgache: *Imprimerie Natle., Tananarive*.
- Malan, B. D., 1952, The final phase of the Middle Stone age in South Africa: 1st Pan-Afr. cong. on Prehistory Proc., Nairobi, 1947, Oxford, p. 188-194.
- Mason, R. J., Prehistory of the Transvaal: Johannesburg, Witwatersrand Univ. Press.
- , 1968, Transvaal and Natal Iron age settlement revealed by aerial photography and excavation: *Afr. Studies*, v. 27, p. 1-14.
- , 1969, Iron age stone artifacts from Olifantspoort, Rustenburg district and Kaditshwene, Zeerust district: *S. Afr. Jour. Sci.*, v. 65, p. 41-44.
- Meiring, A. J. D., 1956, The macrolithic culture of Florisbad: *Res. Nat. Mus. Bloemfontein*, v. 1, p. 205-237.
- Münnich, K. O. and Roether, W., 1967, Transfer of bomb  $^{14}C$  and tritium from the atmosphere to the ocean. Internal mixing of the ocean on the basis of tritium and  $^{14}C$  profiles: *Radioactive dating and methods of low-level counting*, I.A.E.A., Vienna, p. 93-104.
- Robins, P. A. and Swart, E. R., 1964, Southern Rhodesian radiocarbon measurements I: *Radiocarbon*, v. 6, p. 31-36.
- Schalke, H. J. W. G. and van Zinderen Bakker, E. M., 1967, A preliminary report on palynological research on Marion Island (sub-Antarctic): *S. Afr. Jour. Sci.*, v. 63, p. 254-259.
- Seddon, J. D., 1966, Kurrichane: a late Iron age site in Western Transvaal: *Afr. Studies*, v. 25, p. 227-231.
- Simpson, E. S. W. and Haydorn, A. E. F., 1965, Vema Seamount: *Nature*, v. 207, p. 249-251.
- Straka, H., 1960, Über Moore und Torf auf Madagaskar und den Maskarenen: *Erdkunde*, v. 14, p. 81-98.
- Vogel, J. C., 1967, Investigation of groundwater flow with radiocarbon: *Isotopes in hydrology*, I.A.E.A., Vienna, p. 355-369.
- Vogel, J. C. and Waterbolk, H. T., 1967, Groningen radiocarbon dates VII: *Radiocarbon*, v. 9, p. 107-155.

- Vogel, J. C. and Zagwijn, W. H., 1967, Groningen radiocarbon dates VI: Radiocarbon, v. 9, p. 63-106.
- de Vries, H., 1958, Variation in concentration of radiocarbon with time and location on Earth: Koninkl. Nederlandse Akad. Wetensch. Proc., ser. B, v. 61, no. 2, p. 1-9.
- de Waard, H. and Straka, H., 1961, C<sup>14</sup>-Datierung zweier Torfproben aus Madagaskar: Naturwissenschaften, v. 48, p. 45.
- Welte, D. H. and Eberhardt, G., 1968, Distribution of long chain n-paraffins and n-fatty acids in sediments from Persian Gulf: Geochim. et Cosmochim. Acta, v. 32, p. 465-466.
- van Zinderen Bakker, E. M., 1955, A pollen analytical investigation of the Florisbad deposits (South Africa): IIIrd Pan-Afr. cong. on Prehistory Proc., p. 56-67.
- 1962, A Late-Glacial and Post-Glacial climatic correlation between East Africa and Europe: Nature, v. 194, p. 201-203.
- 1964, A pollen diagram from Equatorial Africa, Cherangani, Kenya: Geol. en Mijnbouw, v. 43, p. 123-128.

## GEOLOGICAL SURVEY OF CANADA RADIOCARBON DATES X

J. A. LOWDON\*, R. WILMETH\*\*, and W. BLAKE, JR.\*

### INTRODUCTION†

The laboratory routinely operates two proportional counters; one 2-L (Dyck and Fyles, 1962) and one 5-L (Dyck *et al.*, 1965). CO<sub>2</sub> is used as the counting gas. The 2-L counter is operated mainly at 2 atm. and the 5-L counter mainly at 1 atm. On occasion the 2-L counter is operated at 1 atm. and the 5-L counter at 4 atm. No changes have been made in the CO<sub>2</sub> preparation and purification techniques described in previous GSC dating lists (Lowdon *et al.*, 1969; Lowdon and Blake, 1970).

Age calculations are carried out monthly by a C.D.C. 3100 computer and are based on a C<sup>14</sup> half-life of  $5568 \pm 30$  yr and 0.95 of the activity of the NBS oxalic acid standard. Ages are quoted in years before 1950. Age errors include: counting errors of sample, background, and standard; error in the half-life of C<sup>14</sup>; and an error term to account for the average variation of  $\pm 1.5\%$  in the C<sup>14</sup> concentration of the biosphere during the past 1100 yr. The error assigned to an age is always a minimum of  $\pm 100$  yr. Finite dates are based on the  $2\sigma$  criterion (95.5% probability) and "infinite" dates on the  $4\sigma$  criterion (99.9% probability). Unless otherwise stated in the sample descriptions, all ages are based on two 1-day counts. Only when testing the age of a sample (especially as a prelude to high pressure work) or if a sample is obviously of a far different age than expected, is a sample counted for less than two days.

Average background and standard counting rates over the past 12 months (October, 1968 to September, 1969) are listed in Tables 1 and 2, respectively. Once again, a slight seasonal variation in background and standard was noticed.

At an operating pressure of 2 atm., the 2-L monthly backgrounds are the average of 4 individual daily counts. During the 11-month period of operation at 2 atm., 1 count was omitted for statistical reasons and 7 different background preparations were used. Operating the 2-L counter at 1 atm. (April), the monthly average background is the average of 5 individual daily counts. No results had to be omitted, and 5 different preparations were used. The 5-L counter backgrounds are the average of 4 daily counts. None were omitted, and 10 different background preparations were used.

For both counters, the monthly standard counting rates consist of the average of 3 individual daily counts. For the 2-L counter operating

\* Division of Quaternary Research and Geomorphology, Geological Survey of Canada, Ottawa.

\*\* Archaeology Division, National Museum of Man, Ottawa.

† Prepared by the first author, who operates the laboratory. The date list has been compiled by the second and third authors from descriptions of samples and interpretations of dates by the collectors.

TABLE 1  
Monthly Background (c/m) for Period  
October 1, 1968 to September 30, 1969

Month	2-L Counter (2 atm)	5-L Counter (1 atm)
October, 1968	1.179 $\pm$ .019	2.146 $\pm$ .036
November	1.179 $\pm$ .018	2.194 $\pm$ .050
December	1.177 $\pm$ .021	2.221 $\pm$ .029
January, 1969	1.221 $\pm$ .015	2.230 $\pm$ .026
February	1.245 $\pm$ .019	2.247 $\pm$ .026
March	1.263 $\pm$ .021	2.290 $\pm$ .026
April	1.124 $\pm$ .016*	2.278 $\pm$ .026
May	1.207 $\pm$ .025	2.208 $\pm$ .033
June	1.161 $\pm$ .015	2.203 $\pm$ .035
July	1.166 $\pm$ .015	2.175 $\pm$ .025
August	1.151 $\pm$ .018	2.196 $\pm$ .030
September	1.155 $\pm$ .019	2.198 $\pm$ .023

\* 2-L counter operating at 1 atm.

TABLE 2  
Monthly Standard,  $N_o^*$ , (c/m) for Period  
October 1, 1968 to September 30, 1969

Month	2-L Counter (2 atm)	5-L Counter (1 atm)
October, 1968	20.174 $\pm$ .100	29.019 $\pm$ .125
November	20.182 $\pm$ .104	28.905 $\pm$ .133
December	20.286 $\pm$ .109	28.694 $\pm$ .131
January, 1969	20.284 $\pm$ .089	28.898 $\pm$ .109
February	20.208 $\pm$ .095	28.829 $\pm$ .115
March	20.105 $\pm$ .098	28.729 $\pm$ .118
April	9.784 $\pm$ .127**	28.637 $\pm$ .165
May	20.365 $\pm$ .270	28.495 $\pm$ .118
June	19.842 $\pm$ .120	28.678 $\pm$ .165
July	19.699 $\pm$ .095	28.797 $\pm$ .118
August	19.708 $\pm$ .100	28.555 $\pm$ .155
September	19.744 $\pm$ .098	28.488 $\pm$ .149

\*  $N_o = 0.95 \times$  net counting rate of the NBS oxalic-acid standard.

\*\* 2-L counter operating at 1 atm.

at 1 atm., 2 different oxalic-acid preparations were used, and no counts were omitted. At 2 atm., 5 different oxalic-acid preparations were used, and no counts were omitted. For the 5-L counter, 7 oxalic-acid preparations were used. Two counts were omitted for statistical reasons.

In this date list, where  $\delta C^{13}$  measurements are available, a correction for isotopic fractionation has been applied to the date, and the  $\delta C^{13}$  value is reported. Related to the PDB standard, the "normal" values used for correction are  $\delta C^{13} = -25.0\text{‰}$  for wood, other terrestrial organic material and bones (terrestrial and marine), and  $0.0\text{‰}$  for marine shells. All  $C^{13}/C^{12}$  ratios reported here were determined by Isotopes Inc. on aliquots of the same sample gas used for age determination.

Archaeologic samples (particularly charcoal) often pose more of a problem to the laboratory than any other type of material supplied for dating. Charcoal samples are often so small that they have to be mixed with "dead" gas for counting purposes, reducing accuracy of results and increasing the archaeologist's problems in correctly interpreting dates. Also, many charcoal samples from archaeological sites are contaminated by modern rootlets, which, if visible, can be removed by hand-picking, a chore usually overlooked. Nitration and acetone leaching are partially effective in removing roots and similar plant material from charcoal, but considerable loss of sample (50% or more) occurs if used on material which is in part charred wood, rather than being pure charcoal (see Table 3). Thus, initial sample size again poses a problem.

TABLE 3  
Pretreatment of Charcoal Samples

Sample no.*	Original sample weight(g)	Pretreatment	Final sample weight(g)	Un-corrected $C^{14}$ age(yr)	$\delta C^{13}$ (‰)	Corrected $C^{14}$ age(yr)
GSC-927	9.7	Acid leach only; visible rootlets scraped off.	7.9	$520 \pm 140$	-24.5	$520 \pm 140^{**}$
GSC-944	~20.0	Nitration and acetone leaching (as per Haynes, 1966).	4.5	$860 \pm 140$	-25.8	$840 \pm 140^{**}$

\* Both determinations were carried out on the same sample material which consisted of charcoal, wood, and charred wood, although the latter 2 materials predominated over charcoal. Detailed description of this geologic sample will appear in a future date list.

\*\* The discrepancy between the dates probably cannot be explained solely by contamination by modern rootlets, as all visible rootlets in GSC-927 were removed. A 40% decrease in age, in this range, would require 20 to 50% contamination by modern material.

The submitter should supply material that is free from visible contamination, and he should assume that the laboratory staff will use only standard pretreatment techniques, as many laboratories are limited by time and personnel. The submitter should also supply enough sample to allow for duplicate analyses, and he should consult the laboratory staff about minimum requirements. Table 4 shows minimum amount of

sample to fill the 2-L counter to 2 atm. *without* the necessity of mixing with dead gas. *At least 3 times the minimum amount is desirable.*

TABLE 4

Sample type	Minimum amount required (g) of dry sample
Wood	5-10
Charcoal	5-10
Peat	10-25
Gyttja	10-25
Shell	30
Bone	500-1000
Organic detritus	500-1000

## ACKNOWLEDGMENTS

Thanks are extended to I. M. Robertson, S. Lafleur, and D. Hodgkin for assistance in preparation and measurement of samples in the laboratory, and to G. Minning for assistance in compiling the date list.

## I. ARCHAEOLOGIC SAMPLES

*A. Eastern Canada*

**GSC-142. Batiscan site, Quebec** **390 ± 140**  
**A.D. 1560**

Charcoal from Batiscan site, Champlain Co., Quebec, (46° 29' N Lat, 72° 15' W Long). From ca. 2 ft below surface on 35° slope ca. 3.5 ft S of Sq. 0 26. Single component Early Woodland site, yielding diagnostic Vinette 1 pottery. Est. age between 800 B.C. and 1000 B.C. (Levesque *et al.*, 1964). Coll. 1963 and subm. by R. Levesque, Sherbrooke Univ., Sherbrooke (now Quebec City). *Comments* (J.V. Wright\*): sample is obviously intrusive and does not pertain to Early Woodland occupation. If sample is archaeologic and not natural, it would pertain to late St. Lawrence Iroquois occupation of area; evidence for this at Batiscan site is lacking; (W.B., Jr.) when sample subm., Levesque noted possibility that carbonized pine roots younger than cultural material might be present; (W. Dyck): 8.5 g best charcoal pieces were selected and all visible rootlets removed.

*B. Western Canada*

**GSC-1219. Swan River, Manitoba** **2320 ± 130**  
**370 B.C.**  
 $\delta C^{13} = -21.2\%$

Animal bone (525 g) from contact zone between peat and underlying lacustrine sediments at toe of Upper Campbell beach, Site FbMi-5, Swan

\*All persons referred to as collectors or submitters of samples or cited as sources of data are, unless otherwise specified, with the Natl. Mus. of Man., one of the Natl. Museums of Canada.

R. valley, Manitoba (52° 12' N Lat, 101° 25' W Long). Due to disturbance of overlying peat through road construction, depth of sample varied, but was ca. 2 ft; type of deposit described by Ehrlich *et al.* (1962) as "Shallow Peat," ranged from 12 to 36 in. depth. Sample was part of collection of butchered bone fragments from site. Coll. 1968 by L. Pettipas, Univ. of Manitoba, Winnipeg; subm. by R. Klassen, Geol. Survey of Canada. *Comment* (W.B., Jr.): dates occupancy of site and is much younger than Upper Campbell beach, ca. 9500 yr old (Elson, 1967; cf. also Klassen, 1969). Pretreatment included 1-hour NaOH-leach. Sample mixed with dead gas for counting.

**4710 ± 150**

**GSC-1068. Caribou Island site, Alberta, paleosol** **2760 B.C.**  
 $\delta C^{13} = -20.4\%$

Humic acid (NMC-96) extracted from paleosol at Caribou I. site (GbOs-100) near Moose Lake, E-central Alberta (54° 15' N Lat, 110° W Long). From Stratum IV, Sqs. II50 and JJ50 at 20 to 60 cm below surface. Dates period of relatively moist climatic conditions during a longer, more arid phase (Hypsithermal) of sand dune formation. Previous date (uncorrected for isotopic fractionation) on charcoal from same paleosol was 4200 ± 140 yr (GSC-660; Wilmeth, 1969; Radiocarbon, 1969, v. 11, p. 28-29). Coll. 1965 by W. Moore for A. L. Bryan, Univ. of Alberta, Edmonton; subm. by W. N. Irving. *Comments* (A.L.B.): dating of charcoal and humic acid indicates occupation occurred during and/or after soil formation. Paleosol was not well developed; therefore relatively moist phase was probably short. Active sand dune formation preceded and followed soil formation. Scattered evidence of occupation found throughout all dune deposits with greater concentration of artifacts in paleosol; (W.B., Jr.) pretreatment consisted of placing soil sample in 5N NaOH at room temperature, stirring, and centrifuging. Supernatant liquid was neutralized with HCl, then filtered, washed, and dried at ca. 50 to 60°C; 8.8 g subm. to lab, with no further pretreatment. Sample mixed with dead gas for counting.

#### Site GhPh-107 series, Alberta

Charcoal from Site GhPh-107, SE shore of Calling Lake, in NE ¼ sec. 25, Tp. 71, Rge. 22, W 4, Alberta (55° 11' N Lat, 113° 15' W Long). Stratified camp site on old beach ridge. Cultural affiliations undetermined. Coll. 1967 by K. Hayashi and R. Gruhn, Univ. of Alberta, Edmonton; subm. by R. Wilmeth.

**1190 ± 130**

**GSC-1034. Site GhPh-107, Sq. A10** **A.D. 760**  
 $\delta C^{13} = -24.1\%$

Charcoal and charred wood (NMC-251) from Sq. A10, junction of gray sand and light gray sand zones. Should date late occupation of site, characterized by small corner-notched point, pottery, and microblades. Est. age between A.D. 0 and 1500.

**GSC-1035. Site GhPh-107, Sq. D22** **1150 ± 160**  
**A.D. 800**

Charcoal (NMC-250) from Sq. D22, yellow sand zone. Lerma-like projectile point assoc. Est. age ca. 5000 B.C.

*General Comments* (R.G.): GSC-1034 is acceptable, but GSC-1035 is not. Material dated in GSC-1035 most likely intrusive from overlying layers by root growth; (W.B., Jr.) both samples contained rootlets, especially abundant in GSC-1035, a small sample (4.5 g vs. 19.6 g for GSC-1034). Rootlets were hand-picked, but some may have been missed (e.g., inside charcoal lumps). Presence of rootlets would account in part for age discrepancy of GSC-1035.

**Head-Smashed-In Buffalo Jump series, Alberta**

Burned bones from Head-Smashed-In Buffalo Jump (DkPj-1), Porcupine Hills, 10 mi W of Fort MacLeod, Alberta (49° 43' N Lat, 113° 40' W Long). Largest known buffalo jump in NW plains, 814 ft long, 200 ft wide; average depth, 20 ft; maximum depth, 40 ft. Upper deposits contain typical Late Prehistoric side-notched points. Lower levels contain Besant, Pelican Lake, and Hanna points. Lowest levels, containing wide assortment of stone and bone tools, but no projectile points, were dated at 5410 ± 300 yr (GSC-803; Radiocarbon, 1968, v. 10, p. 220). Coll. 1966 by B. Reeves and R. G. Forbis, Univ. of Calgary, Calgary; subm. by R. Wilmeth.

**GSC-992. Head-Smashed-In Buffalo Jump,** **700 ± 170**  
**Cultural Layer 4** **A.D. 1250**

$$\delta C^{13} = -23.8\text{‰}$$

Bone (NMC-167; ca. 300 g) from Test Pit Y, Cultural Layer 4, Soil Horizon 9 (solid bone, mostly burned), depth 3.8 to 4.3 ft. From Late Prehistoric horizons, dates appearance of Washita and related point types. Est. age A.D. 1500 ± 250.

**GSC-983. Head-Smashed-In Buffalo Jump,** **1040 ± 140**  
**Cultural Layer 5** **A.D. 910**

$$\delta C^{13} = -22.9\text{‰}$$

Burned bone (NMC-169; 908 g) from Test Pit Y, Cultural Layer 5, Soil Horizon 15 (AB), depth 8.3 to 8 ft. From horizon which contains nothing but Avonlea points. Will date maximum expansion of Avonlea tradition at site. Est. age A.D. 600.

*General Comment* (R.G.F. and B.R.): GSC-992 is acceptable but GSC-983 regarded as 3 centuries too late. Both samples mixed with dead gas for counting.

**GSC-1085. Eagle Cave site, Alberta** **130 ± 130**  
**A.D. 1820**

$$\delta C^{13} = -20.7\text{‰}$$

Charred wood (NMC-254) from Eagle Cave site (DjPp-100), Crowsnest Lake, Alberta (49° 37' N Lat, 114° 38' W Long). From Sq. 5W,



depth 124 to 127 cm below datum. Solution cavern with stratified deposits located ca. 300 ft above Crowsnest Lake near Continental Divide. Sample dates upper burned dung and twig layer containing stone and bone artifacts. Est. age ca. 1000 yr. Coll. 1967 by B. Cowan for A. L. Bryan; subm. by R. Wilmeth. *Comments* (A.L.B.): date suggests that accumulation of part of upper layer was very recent, and perhaps includes material brought in (and possibly burned) by recent cave explorers. Artifacts in layer are undoubtedly older than date; (W.B., Jr.): date on 25 g sample based on one 1-day count only, as "modern" age was obviously much younger than est. age.

**2130 ± 130**

**GSC-998. Marron Valley site, British Columbia**

**180 B.C.**

$\delta C^{13} = -24.5\%$

Charcoal (NMC-248) from Marron Valley site (DiQw-2), on eroded terrace spur facing creek feeding into Marron Lake, Similkameen Land Dist., British Columbia (49° 22' 10" N Lat, 119° 41' 30" W Long). Sample (7.1 g) from bottom hearth level; Excavation Unit 0 S, 6 E, depth 95 to 100 cm in Stratum 4. Hearth approx. centered in small house pit of uncertain dimensions (no more than 7 m diam.) and was basin-shaped depression excavated into sterile yellowish sand. Site apparently large chipping sta. most intensively used near single house pit. Terrace spur, ca. 0.5 acre, and terrace ca. 11 m higher were littered with chipping waste and fire-broken rocks over at least 3 to 4 acres, fronting on terrace edge and creek below. Cultural affiliation of late components probably Okanagan. Sample should provide earliest date for house pit occupation and probably terminal date for microblade manufacture. Some microblades and fragments found in edge of filled house pit probably derived from disturbance outside and pre-date house pit. Site is first well-documented occurrence of microblades and cores in Okanagan Valley. Est. age of housepit component: 1000 to 1500 yr. Coll. 1967 by G. F. Grabert, Western Washington State College, Bellingham; subm. by R. Wilmeth. *Comment* (G.F.G.): date seems reasonable and accords with date from site with similar house pits, projectile points, and very few microblades in lower Okanagan Valley, Chiliwist phase (type site at Chiliwist Creek). GSC-998 and GaK-2335 (2500 ± 100 yr) appear to bracket end of microblade techniques in N and probably S Okanagan Valley as well. In this they are comparable to Borden's Natalkuz Lake microblade component dating 2415 ± 160 B.P. (S-4; McCallum, 1955, p. 34).

**120 ± 130**

**GSC-1154. Potlatch site, British Columbia**

**A.D. 1830**

$\delta C^{13} = -22.4\%$

Charcoal (NMC-307) from Potlatch site (FcSi-201), S shore of Little Anahim, Anahim Lake, British Columbia (52° 29' 30" N Lat, 125° 20' 30" W Long). From large cache pit excavated into floor in N quad of Tshandu House. Pit contained bone refuse, including 3 small dog skulls, and few bone tools. Pit extends to depth 45.7 cm below floor and 106.6 cm

below surface. Site consists of 1 large rectangular house and 4 semi-subterranean circular houses. Material from Tshandu House largely aboriginal, but includes 1 copper ring and 1 copper bracelet, thus probably representing early contact period Chilcotin, as suggested by architecture. Sample dated to verify this age and to be sure house was not constructed earlier; date of  $2415 \pm 160$  (S-4; McCallum, 1955, p. 34; Wilmeth, 1969) was obtained on similar house at Nataalkuz Lake, British Columbia. Est. age A.D. 1750 to 1800. Coll. 1968 by J. Noury, Univ. of Victoria, Victoria, for R. Wilmeth. *Comment* (R.W.): date places Tshandu House in historic period. Pretreatment of 6 g-sample included cold NaOH-leach.

### Git-aus site series, British Columbia

Charcoal from Git-aus site (GdTc-2), Kitselas Canyon, Skeena R., British Columbia ( $54^{\circ} 36' 15''$  N Lat,  $128^{\circ} 25' 20''$  W Long). Stratified fishing sta. at downstream end of canyon, site, in historic times, of a village of Kitselas tribe of Tsimshian, and briefly, of a white steamboat sta. and village. Coll. 1968 by J. Heppelwhite, D. Walker, and P. Monahan for G. F. MacDonald.

**$3760 \pm 140$**   
**1810 B.C.**  
 $\delta C^{13} = -23.1\%$

**GSC-1113. Git-aus site, Level 12**

Charcoal (NMC-322; 15 g) from Level 12, NW quad, S 21 ft 0 in., W 7 ft 0 in., 125 in. above datum. Cross-check on Level 12 from another portion of site. Est. age ca. 2500 yr.

**$4100 \pm 310$**   
**2150 B.C.**  
 $\delta C^{13} = -20.1\%$

**GSC-1141. Git-aus site, Level 12, hearth**

Charcoal (NMC-323; 17 g) from Level 12, S 20 ft 0 in., W 7 ft 0 in., above burnt sand lens in NW quad, at 125 in above datum. Prominent hearth feature. Will date one of lower levels of site. Est. age ca. 2500 yr.

**$3680 \pm 130$**   
**1730 B.C.**  
 $\delta C^{13} = -22.5\%$

**GSC-1157. Git-aus site, Level 8**

Charcoal (NMC-321; 29 g) from Level 8, from sand below large rock feature, at 118 in. above datum. Est. age ca. 2000 yr.

*General Comment* (G.F.M.): dates maximum for sample of projectile points with many Plano-like features of technology and form: long parallel sides; slightly concave base, occasionally with basal thinning; ground base edges; thin, lenticular cross section; and generally well controlled flaking. Similar points are known from numerous localities along N coast of British Columbia, including Prince Rupert Harbour and Queen Charlotte Is. where their context also suggests age of 3000 to 5000 yr. Recentness of dates indicates no direct connections with Plano industries. Other industries (cobble tools and ground stone forms) occur with points to confirm reliability of dates. Pretreatment of GSC-1141 and

GSC-1157 included *cold* NaOH-leach. GSC-1141 mixed with dead gas for counting; date based on one 3-day count.

*C. Northern Canada, Mainland*

**GSC-942. Otter Falls site, Yukon Territory** **4590 ± 150**  
**2640 B.C.**  
 $\delta C^{13} = -23.6\%$

Spruce charcoal (NMC-213; id. by B. F. Kukachka, Forest Products Lab., Madison, Wisc.) from Otter Falls site (JgVf-2), Otter Falls, Aishihik R., Yukon (61° 05' N Lat, 137° W Long). From trough-like depression extending 2 to 7 in. into basal lacustrine clays. Depth from surface, 4 to 9 in.; N 0-5, E 0-10. Very small site, affiliations with Campus site, central Alaska. Representative of Denali complex and/or Northwest Microblade tradition. Coll. 1966 by J. P. Cook, Univ. of Wisconsin, Madison; subm. by R. Wilmeth. *Comments* (W. B. Workman, Alaska Methodist Univ., Anchorage): surprisingly recent date for widespread and distinctive micro-core technology thought by many to be twice as old. This date is reinforced by stratigraphy at Village site, Healy Lake, Alaska, where similar material overlies cores of Tuktu type dated elsewhere in Alaska to ca. 6500 B.P. (Cook and McKennan, 1968). Three recent  $C^{14}$  dates on related Healy Lake material yielded dates within Christian Era: NMC-294, 1270 ± 80 or A.D. 680 (Gak-1884); NMC-295, 1260 ± 90 or A.D. 690 (Gak-1885); NMC-297, 1360 ± 80 or A.D. 590 (Gak-1887). On present evidence Otter Falls date is acceptable. Presumably it applies to a relatively late manifestation of microblade and core technology in SW Yukon. Otter Falls cores described and illustrated by Cook (1968); (W.B., Jr.): some modern(?) rootlets noticed in small sample (7.9 g); contamination may exist. NaOH-leach omitted from sample pretreatment. Sample mixed with dead gas for counting.

**Chimi site series, Yukon**

Charcoal samples from Chimi site (JjVi-7), ca. 1 mi N and E of Aishihik Village, Yukon (61° 36' 30" N Lat, 137° 30' W Long). Site is stratified. Upper levels, above volcanic ash layer, probably represent Athabaskan complexes. Material below ash has not yet shown relation to any regional complex, although lowest level may be affiliated with Otter Falls site (JgVf-2; this list), which resembles Campus site in central Alaska. Coll. 1966 by J. P. Cook; subm. by R. Wilmeth.

**GSC-940. Chimi site, 12 in. depth** **2900 ± 130**  
**950 B.C.**  
 $\delta C^{13} = -25.0\%$

Spruce charcoal (NMC-210; id. by B. F. Kukachka) from small bowl-shaped depression 2 to 3 in. into basal lacustrine clays and 12 in. below surface, Sq. N 0-5, W 10-15. Probably dates 1st occupation of site. May assist in dating Campus site and its affiliates such as Denali complex and/or Northwest Microblade tradition. Est. age 8000 yr. *Comment* (W.B.W.): dates beginning of main occupation of site. If correct, it

indicates ca. 4000 yr elapsed between draining of Glacial Lake Sekulmun-Aishihik and beginning of soil accumulation on slope on which Chimi is located. Enlarged sample of artifacts from 1968 excavations failed to substantiate earlier suggestions that a microblade component was present in lower portion of site. Cultural materials dated by sample are attributed to onset of Taye Lake phase occupation of site. NaOH-leach omitted from sample (15.5 g) pretreatment.

**1770  $\pm$  710**

**GSC-941. Chimi site, 2 in. below ash**

**A.D. 180**

Birch charcoal (NMC-211; id. by B. F. Kukachka) from semi-circular hearth 2 in. below ash layer, Sq. N 20-25, W 15-20, at level in which microblades are conspicuously absent, and is thus relevant for dating termination of Northwest Microblade tradition. Est. age 3000 yr. *Comments* (W.B.W.): margin of error is too large for meaningful interpretation. Generally accepted date of ash layer overlying sample suggests it is not much younger than stated midpoint of 180 A.D.; (W.B., Jr.): NaOH-leach omitted from sample pretreatment. Sample (7.6 g) produced sufficient gas for counting without mixing with dead gas. However, leakage from cylinder while sample was stored prior to counting necessitated high mixing ratio with dead gas, and resulted in large error although sample was given one 5-day count.

**1190  $\pm$  130**

**GSC-956. Chimi site, below ash**

**A.D. 760**

$\delta C^{13} = -25.1\%$

Birch charcoal (NMC-212) from thin hearth directly below volcanic ash, Sq. N 10-15, W 7-15, at level containing some bone artifacts, tentatively assigned to an Athabaskan tradition. Est. age 1750 yr. *Comments* (W.B.W.): date appears too recent, as widespread volcanic ash layer overlying sample is thought to date to ca. 1425  $\pm$  50 B.P. in area (Stuiver *et al.*, 1964); (W.B., Jr.): GSC-956 corresponds closely with several more recent dates on E lobe of White R. ash; e.g., GSC-408 (1200  $\pm$  140; Radiocarbon, 1968, v. 10, p. 229-230; Lerbekmo and Campbell, 1969); and GSC-748 (1160  $\pm$  130), GSC-934 (1280  $\pm$  130, corrected), and GSC-1000 (1300  $\pm$  130, corrected; all in Rampton, 1969 and Radiocarbon, 1970, v. 12, p. 80). NaOH-leach omitted from sample (4.9 g) pretreatment. Sample mixed with dead gas for counting. Date based on one 3-day count.

*General Comment* (W.B.W.): 3 Chimi dates from 1966 excavations are in stratigraphic order, despite large margin of error for intermediate date (GSC-941). From extensive excavations at site in 1968 all 3 dates are provisionally attributed to a Taye Lake phase occupation (cf. MacNeish, 1964). Two other dates from area furnished by O. L. Hughes, Geol. Survey of Canada, are also pertinent: GSC-749 (9660  $\pm$  150 B.P.; Radiocarbon, 1970, v. 12, p. 75) provides minimum date for retreat of glacier from a moraine belt 3.6 mi N of Aishihik Lake. GSC-755 (7170  $\pm$  140 B.P.; *ibid.*) provides minimum date for drainage of Glacial Lake

Seikulmun-Aishihik, stony lacustrine clays of which underlie Chimi cultural deposits.

**3220 ± 140**

**GSC-126. Little Arm site, Yukon**

**1270 B.C.**

Charcoal from Little Arm site (JiVs-1) Kluane Lake, Yukon (61° 25' 30" N Lat, 138° 58' W Long). From S 10, W 105, Level 4. Stratified site, with occupations representing Little Arm, Gladstone, Taye Lake, and Bennett Lake phases. Sample from Gladstone component (MacNeish, 1964). Coll. 1959 by R. S. MacNeish, Natl. Mus. of Canada (now at R. S. Peabody Foundation, Andover, Mass.). *Comment* (W.D.): hardest pieces of charcoal (3.6 g) selected and visible rootlets removed. Date based on one 3-day count and one 1-day count.

**2920 ± 140**

**GSC-127. Pelly Farm site, Yukon**

**970 B.C.**

Charcoal from Pelly Farm site (KfVd-2), N bank of Pelly R. ca. 3 mi above confluence with Yukon R., Yukon (62° 50' N Lat, 137° 19' W Long). Stratified site, with occupations representing Champagne, Little Arm, Gladstone, and Taye Lake phases. Sample from Champagne component (MacNeish, 1964). Coll. 1957 and subm. by R. S. MacNeish. *Comment* (W.D.): 6 g of best-looking charcoal pieces selected and all visible rootlets removed. Date based on one 3-day count.

**420 ± 140**

**GSC-846. Site JcRw-3, Northwest Territories**

**A.D. 1530**

Burned wood, NMC-203 and 204, (*Picea* sp.), id. by E. Perem, Forest Products Lab., Ottawa, from Site JcRw-3, N end of Fisherman Lake, SW Dist. of Mackenzie, Northwest Territories (60° 21.5' N Lat, 124° 50' W Long). From hearth lying high in loess/silt zone in Sq. 155, coordinates 5.0 S, 4.35 W. Sample should date latest Plano horizon. Est. age 3000 to 5000 yr. Coll. 1966 by J. F. V. Millar, Univ. of Calgary, Calgary; now at Univ. of Saskatchewan, Saskatoon; subm. by R. Wilmeth. *Comments* (J.F.V.M.): archaeologic analysis of recovered artifacts showed that hearth belonged to Mackenzie complex. GSC-846 came from same hearth as Sample I-3191, 1930 ± 160; (W.B., Jr.): reason for discrepancy between dates, and re other dates at site (cf. Wilmeth, 1969; Radiocarbon, 1969, v. 11, p. 311-312) is not known. NaOH-leach omitted from pretreatment of GSC-846 due to small sample size (only 1.4 g burnt after acid pretreatment). Sample mixed with dead gas for counting.

**MacLeod site series, Northwest Territories**

Charcoal from MacLeod site (JcRw-8), NW corner of Fisherman Lake, SW Dist. of Mackenzie, Northwest Territories (60° 22' N Lat, 123° 50' W Long). Coll. 1966 (GSC-844) and 1967 by J. F. V. Millar; subm. by R. Wilmeth.

**2460 ± 160**

**GSC-844. MacLeod site (I)**

**510 B.C.**

Charcoal (NMC-200) from Sq. 28, 1 S, 5 W, at contact between yellow clay and overlying yellow loess/silt. Stratified site with 2 pre-

historic occupation periods. Sample should date earlier occupation, considered middle Cordilleran, with large crude flake side and end scrapers, convex choppers, and burins. Est. age 8000 yr.

**GSC-1033. MacLeod site (II)**

**2420 ± 130**

**470 B.C.**

$\delta C^{13} = -23.1\text{‰}$

Charcoal (NMC-259) from top of soil profile (soil developed on proglacial lake silts of late glacial age) in Sq. 73. Further work after subm. of GSC-844 (NMC-200) showed 3rd component; site is stratified with 1 low component below lake silts and 2 components mixed on top of soil profile. Sample should date easternmost of 2 upper components, which is probably later. Est. age 750 yr.

*General Comments* (J.F.V.M.): excavation during 2nd field season proved charcoal of GSC-844 was related to large hearth on top of mineral soil. Hearth is attributed to component JcRw-8-1 W. GSC-1033 appears to confirm GSC-844 for W sec. of site. Sample, from buried piece of charcoal in a disturbed area not id. until 1967 excavation, is from E hearth assoc. with JcRw-8-1 W component, tentatively considered a transitional complex between Fish Lake and Mackenzie complexes. Artifacts include small half-moon side blades, double-ended end scrapers, "strangulated blades," and small plano-convex end scrapers found with other artifacts similar to preceding Fish Lake or succeeding Mackenzie complex; (W.B., Jr.): NaOH-leach omitted from pretreatment of GSC-844, a small sample (1.6 g burned after acid pretreatment); sample mixed with dead gas for counting. Date for GSC-1033 (6.9 g burned after standard treatment on 10.2 g sample and after rootlets hand-picked) based on one 3-day count.

*D. Northern Canada, Arctic Archipelago*

**GSC-1051. Closure site annex, Baffin Island**

**3390 ± 210**

**1440 B.C.**

$\delta C^{13} = -26.8\text{‰}$

Charred (seal?) fat from Closure site annex (KdDq-23), Cape Tanfield, Baffin I., Northwest Territories (62° 39' N Lat, 69° 37' W Long). Consolidated sample from Sqs. 2 and 11, depth 0.2 to 0.4 ft below surface; thin midden in gravel matrix within active permafrost zone and active sod rootlet zone at alt 60 ft above present lichen line. Est. older than 2 previously dated components of Closure site: KdDq-11-0 at 4067 ± 73 B.P. (P-707; Radiocarbon, 1966, v. 8, p. 362); and KdDq-11-6 at 4460 ± 100 yr B.P. (Gak-1281; Radiocarbon, 1969, v. 11, p. 314) at alt ca. 34 and 45 ft a.s.l., respectively. Rootlets were possible source of contamination, and shallow depth raises problem of sample being intrusive. Coll. 1967 by A. A. Dekin, Jr., Michigan State Univ., East Lansing; now at State Univ. College at Potsdam, Potsdam, New York; subm. by W. Blake, Jr. *Comments* (A.A.D., Jr.): date is too young for artifacts assoc. with sample, as they represent early pre-Dorset culture in this area rather than late pre-Dorset, as date implies. Small sample size (2.8

g) suggests possibility of contamination; (W.B., Jr.): date is minimum for pumice found in cultural horizon; cf. older dates from Closure site, where pumice also occurs (Blake, 1970). Sample mixed with dead gas for counting.

**4140  $\pm$  130**

**GSC-849. Shaymarc site, Baffin Island**

**2190 B.C.**

Charred fat (seal?) (NMC-138) from Shaymarc site (KkDn-2), Sylvia Grinnell R., Frobisher Bay, Baffin I., Northwest Territories (63° 45' N Lat, 68° 34' W Long). From Pit 8, surface depth 0.5 ft. Partially excavated site yielded 600 artifacts, belonging to a pre-Dorset assemblage. Typologic analysis places material early in pre-Dorset sequence. Est. age between 4067  $\pm$  73 (P-707; Radiocarbon, 1966, v. 8, p. 362) for Closure site and 3814  $\pm$  69 (P-708; *ibid.*) for Annawalk site. Coll. 1966 by M. S. Maxwell, Michigan State Univ., East Lansing; subm. by R. Wilmeth. *Comment* (M.S.M.): date fits well with est. age and archaeological evidence. NaOH-leach omitted from sample pretreatment (19.0 g burned after acid pretreatment).

*E. Alaska*

**1830  $\pm$  170**

**GSC-883. Desperation Lake Site 4**

**A.D. 120**

Wood charcoal (NMC-103) from Desperation Lake Site 4, S shore of Desperation Lake, Brooks Range, Alaska, ca. 0.25 mi E of prominent village site (68° 35' N Lat, 158° 45' W Long) (Irving, 1962). From hearth covered by slopewash from low cutbank overlooking beach. Sample accompanied by few stone implements resembling Ipiutak culture. Est. age 2000  $\pm$  500 yr. No occupation of Brooks Range is yet known for this time range. Coll. 1962 and subm. by W. N. Irving, Natl. Museum of Canada (now at Univ. of Toronto, Toronto). *Comments* (W.N.I.): date is plausible but is earliest of all dates for Ipiutak at Point Hope and Cape Krusenstern (Rainey and Ralph, 1959). But, date at Point Hope, on antler arrowheads, may be erroneously young. Attribution of site to Ipiutak culture is tentative and needs confirmation by further excavation; (W.B., Jr.): despite possibility of rootlets in sample, NaOH-leach omitted from pretreatment because of small sample size (1.0 g burnt after acid treatment). Sample mixed with dead gas for counting. Date based on one 3-day count.

REFERENCES

- Blake, W., Jr., 1970, Studies of glacial history in Arctic Canada. I. Pumice, radiocarbon dates, and differential postglacial uplift in the eastern Queen Elizabeth Islands: Canadian Jour. Earth Sci., v. 7, p. 634-644.
- Cook, J. P., 1968, Some microblade cores from the western Boreal Forest: Arctic Anthropology, v. 5, p. 121-127.
- Cook, J. P. and McKennan, R. A., 1968, The archaeology of Healy Lake, Alaska: Paper presented to 33rd mtg. of Soc. for Am. Archaeol., Santa Fe, New Mexico, May 9, 1968.
- Dyck, Willy and Fyles, J. G., 1962, Geological Survey of Canada radiocarbon dates I: Radiocarbon, v. 4, p. 13-26.
- Dyck, Willy, Fyles, J. G., and Blake, W., Jr., 1965, Geological Survey of Canada radiocarbon dates IV: Radiocarbon, v. 7, p. 24-46.

- Ehrlich, W. A., Pratt, L. E., and Leclaire, F. P., 1962, Report of detailed-reconnaissance soil survey of Swan River map sheet area: Manitoba Dept. of Agric. and Conservation, Soils Rept. no. 13, 79 p.
- Elson, J. A., 1967, Geology of Glacial Lake Agassiz, in: Mayer-Oakes, W. J., ed., Life, Land and Water; Proceedings of the 1966 Conference on Environmental Studies of the Glacial Lake Agassiz Region: Occasional Papers, Dept. of Anthropology, Univ. of Manitoba, No. 1: Winnipeg, Univ. of Manitoba Press, p. 37-95.
- Haynes, C. V., Jr., 1966, Radiocarbon samples: chemical removal of plant contaminants: Science, v. 151, p. 1391-1392.
- Irving, W. N., 1962, 1961 field work in the western Brooks Range, Alaska: Preliminary Report: Arctic Anthropology, v. 1, no. 1, p. 76-83.
- Kigosbi, K., Aizawa, H., and Suzuki, N., 1969, Gakushuin natural radiocarbon measurements VIII: Radiocarbon, v. 11, p. 295-326.
- Klassen, R. W., 1969, Quaternary stratigraphy and radiocarbon chronology in south-western Manitoba: Canada, Geol. Survey Paper 69-27, 19 p.
- Lerbekmo, J. F. and Campbell, F. A., 1969, Source, distribution, and composition of the White River ash, Yukon Territory: Canadian Jour. Earth Sci., v. 6, p. 109-116.
- Levesque, R., Osborne, F. F., and Wright, J. V., 1964, Le Gisement de Batiscau: Etudes Anthropologiques, Mus. Natl. du Canada, no. 6, 59 p.
- Lowdon, J. A. and Blake, W., Jr., 1968, Geological Survey of Canada radiocarbon dates VII: Radiocarbon, v. 10, p. 207-245.
- , 1970, Geological Survey of Canada radiocarbon dates IX: Radiocarbon, v. 12, p. 46-86.
- Lowdon, J. A., Wilmeth, R., and Blake, W., Jr., 1969, Geological Survey of Canada radiocarbon dates VIII: Radiocarbon, v. 11, p. 22-42.
- MacNeish, R. S., 1964, Investigations in Southwest Yukon: Archaeological excavations, comparisons, and speculations: Papers of the R. S. Peabody Foundation for Archaeol. (Andover, Mass.), v. 6, no. 2, p. 201-488.
- McCallum, K. J., 1955, Carbon-14 age determinations at the University of Saskatchewan: Royal Soc. Canada Trans., ser. 3, v. 49, sec. 4, p. 31-35.
- Rainey, F. and Ralph, E. K., 1959, Radiocarbon dating in the Arctic: Am. Antiquity, v. 24, no. 4, p. 365-374.
- Rampton, V. N., 1969, Pleistocene geology of the Snag-Klutlan area, southwestern Yukon Territory, Canada: Unpub. Ph.D. dissert., Univ. of Minnesota, Minneapolis, 237 p.
- Stuckenrath, R., Jr., Coe, W. R., and Ralph, E. K., 1966, University of Pennsylvania radiocarbon dates IX: Radiocarbon, v. 8, p. 348-385.
- Stuiver, Minze, Borns, H. W., Jr., and Denton, G. H., 1964, Age of a widespread layer of volcanic ash in the southwestern Yukon Territory: Arctic, v. 17, p. 259-261.
- Wilmeth, Roscoe, 1969, Canadian archaeological radiocarbon dates: Natl. Mus. Canada, Bull. 232, Contrib. to Anthropol. VII: Archaeology, p. 68-126.



## GLASGOW UNIVERSITY RADIOCARBON MEASUREMENTS II

M. ERGIN, D. D. HARKNESS, and A. WALTON

Chemistry Department, The University, Glasgow, W.2

A third radiocarbon counting system has been established in the Chemistry Department, University of Glasgow, since April, 1968. Operating conditions for the previous systems have remained essentially as described by Baxter *et al.* (1969).

The counting assembly was supplied by Johnston Laboratories, Inc., Baltimore and consists of 2.6L internal gas counter and a concentric multiple anode anticoincidence meson detector. The counters are encased in a 4-in.-thick shield manufactured from aged lead by J. Girdler and Co., London.

CO<sub>2</sub> is employed as the counting gas at a constant filling pressure of 760 mm. Hg at 15°C. Operational parameters are as follows: (1) anti-coincidence plateau: greater than 800 v long with slope less than 0.5% per 100 v; (2) detector operating voltage:  $3.48 \pm 0.05$  Kv. Adjustment is made within this range to ensure identical gas gain for all gases counted; (3) detector background count rate:  $5.53 \pm 0.12$  ( $\pm 2\sigma$ ) counts/min. at 1013 mbar. A linear variation of background count rate with barometric pressure, amounts to  $-0.01$  count/min./mbar; (4) net activity of NBS oxalic acid modern standard:  $14.37 \pm 0.08$  ( $\pm 2\sigma$ ) counts/min., after correction for fractionation and decay.

CO<sub>2</sub> samples are normally stored for 14 days prior to counting to allow for radon decay. The presence of radon, however, is monitored via energy discrimination during each counting sequence. When necessary, a correction is applied to the total count rate to allow for the contribution of radon and its beta active daughter products.

Samples are counted at least twice and several days apart to give a minimum total of 60,000 counts. Modern standard and background activities are monitored weekly to check counter performance.

Mass spectrometric analysis for fractionation correction have been performed at The National Physical Laboratory, Teddington.

Calculations are based on the Lamont VIII formulae (Radiocarbon 1961, v. 3, p. 176-204) and errors arising from uncertainties in C<sup>14</sup> measurement are quoted to one standard deviation ( $1\sigma$ ).

### ACKNOWLEDGMENTS

Financial support for different aspects of this research has been provided by the Medical Research Council and the Natural Environment Research Council. Our gratitude is again extended to those persons and organizations throughout the world who have assisted us in the supply of suitable samples. The National Physical Laboratory has again cooperated in providing facilities for C<sup>13</sup>/C<sup>12</sup> measurement. Mrs. M. Currie provided excellent technical assistance in the laboratory.

## SAMPLE DESCRIPTIONS

## I. INTERCALIBRATION SAMPLES

Prior to routine measurement of  $C^{14}$  activities with the new system intercalibration was performed in conjunction with the established radio-carbon counting facilities at Glasgow (Baxter *et al.*, 1969).

**1922  $\pm$  60**

**GU-67. Kilphedir hut circles, Sutherland, Scotland A.D. 28**

Charcoal. *Comment:* sample previously described and reported under GU-10, 1908  $\pm$  60, GU-11, 2064  $\pm$  55 and L-1061, 2100  $\pm$  80.

**Snowdon, Wales 1968**

Atmospheric  $CO_2$  samples, counted as  $CO_2$  and then converted to  $CH_4$  for measurement on alternative counting systems. Coll. by Central Electricity Generating Board at Cwm Dyli, Mt. Snowdon, Wales, alt 300 ft (53° 03' N Lat, 04° 00' W Long).

	$\delta C^{14}\%$	$\delta C^{13}\%$	$\Delta\%$
<b>GU-83.</b>	60.0 $\pm$ 0.9	-21.3	58.9 $\pm$ 0.9
CO <sub>2</sub> coll. April 1968. Counted as CO <sub>2</sub> on new system.			
<b>GU-68.</b>	59.8 $\pm$ 0.7	-21.3	58.7 $\pm$ 0.8
CO <sub>2</sub> coll. April 1968. Counted as CH <sub>4</sub> on system 1.			
<b>GU-69.</b>	60.5 $\pm$ 1.1	-21.3	59.4 $\pm$ 1.2
CO <sub>2</sub> coll. April 1968. Counted as CH <sub>4</sub> on system 2.			
<b>GU-70.</b>	61.6 $\pm$ 0.9	-20.5	60.2 $\pm$ 0.9
CO <sub>2</sub> coll. June 1968. Counted as CO <sub>2</sub> on new system.			
<b>GU-71.</b>	60.0 $\pm$ 0.7	-20.5	58.7 $\pm$ 0.8
CO <sub>2</sub> coll. June 1968. Counted as CH <sub>4</sub> on system 1.			

Agreement between systems is satisfactory; no further designation of counting system is deemed necessary.

II. ATMOSPHERIC  $CO_2$  SAMPLES

*A. Ground level*

Data reported here are derived from atmospheric  $CO_2$  samples coll. at various sites in the U.K. and throughout the world. Measurements were made as part of 2 continuing research programs, viz., (a)  $C^{14}$  concentrations in humans in relationship to those of their immediate environment (Harkness and Walton, 1969) and (b) transport of  $C^{14}$  within the "dynamic" carbon reservoir (Walton *et al.*, 1969).

$CO_2$  coll. by exposure of carbonate free 8N KOH solution to atmosphere for each calendar month.

**Snowdon series**

$CO_2$  coll. by the Central Electricity Generating Board in a ventilated cabinet at Cwm Dyli Power Sta. on E slope of Mt. Snowdon (53° 03' N Lat, 04° 00' W Long).

**Snowdon series, 1967**

Sample no.	Coll. date	$\delta C^{14}\%$	$\delta C^{13}\%$	$\Delta\%$
GU-72	May	64.4 $\pm$ 0.8	-19.9	62.7 $\pm$ 0.8
GU-73	June	54.0 $\pm$ 0.9	-18.1	51.8 $\pm$ 1.0
GU-74	July	64.8 $\pm$ 1.5	-17.4	62.2 $\pm$ 1.6
GU-75	Aug.	60.0 $\pm$ 0.6	-22.8	59.3 $\pm$ 0.7
GU-76	Sept.	62.1 $\pm$ 0.8	-17.8	59.8 $\pm$ 0.8
GU-77	Oct.	59.8 $\pm$ 0.6	-18.0	57.6 $\pm$ 0.7
GU-78	Nov.	59.1 $\pm$ 0.8	-20.2	57.6 $\pm$ 0.8
GU-79	Dec.	54.3 $\pm$ 1.4	-18.3	52.2 $\pm$ 1.5

**Snowdon series, 1968**

GU-80	Jan.	58.5 $\pm$ 1.4	-21.4	57.3 $\pm$ 1.5
GU-81	Feb.	52.9 $\pm$ 1.3	-21.6	51.9 $\pm$ 1.4
GU-82	March	57.1 $\pm$ 1.4	-20.7	55.8 $\pm$ 1.5
GU-83	April	60.0 $\pm$ 0.9	-21.3	58.9 $\pm$ 0.9
GU-84	May	60.3 $\pm$ 0.8	-20.5	58.8 $\pm$ 0.9
GU-85	June	61.6 $\pm$ 0.8	-20.5	60.2 $\pm$ 1.0
GU-86	July	61.9 $\pm$ 0.9	-20.6	60.5 $\pm$ 1.0
GU-87	Aug.	56.0 $\pm$ 1.0	-20.0	54.4 $\pm$ 1.1
GU-88	Sept.	59.3 $\pm$ 1.0	-20.4	57.8 $\pm$ 1.1
GU-89	Oct.	55.8 $\pm$ 1.4	-19.9	54.9 $\pm$ 1.4
GU-90	Nov.	54.9 $\pm$ 1.2	-21.5	54.0 $\pm$ 1.3
GU-91	Dec.	50.7 $\pm$ 0.9	-22.9	50.0 $\pm$ 1.0

**Snowdon series, 1969**

GU-92	Jan.	57.5 $\pm$ 1.3	-21.6	56.5 $\pm$ 1.4
GU-93	Feb.	55.1 $\pm$ 0.8	-24.5	55.0 $\pm$ 0.9
GU-95	April	57.4 $\pm$ 0.7	-21.2	56.2 $\pm$ 0.8
GU-96	May	57.9 $\pm$ 0.8	-20.3	56.4 $\pm$ 0.9
GU-97	June	52.4 $\pm$ 0.8	-19.2	50.7 $\pm$ 0.9
GU-98	July	56.8 $\pm$ 0.8	-21.4	55.7 $\pm$ 0.8
GU-99	Aug.	54.9 $\pm$ 0.8	-19.5	53.2 $\pm$ 0.9

*Comment:* sampling station is remote from any source of fossil fuel CO<sub>2</sub> or possible contamination by C<sup>14</sup>O<sub>2</sub> from nuclear establishments. A seasonal variation in the tropospheric C<sup>14</sup> concentration is evident, and is in agreement with present theories of stratospheric/tropospheric mixing patterns.

**Chilton, England series**

CO<sub>2</sub> coll. by the United Kingdom Atomic Energy Comm. at a site adjacent to A.E.R.E. Harwell (51° 31' N Lat, 01° 20' W Long).

**Chilton series, 1967**

Sample no.	Coll. date	$\delta C^{14}\%$	$\delta C^{13}\%$	$\Delta\%$
GU-100	May	78.2 $\pm$ 0.9	-24.0	77.2 $\pm$ 1.0
GU-101	June	70.8 $\pm$ 0.8	-22.1	69.8 $\pm$ 0.9
GU-102	July	67.3 $\pm$ 0.4	-20.3	65.8 $\pm$ 0.6
GU-103	Aug.	60.3 $\pm$ 1.6	-24.7	59.3 $\pm$ 1.7
GU-104	Sept.	68.0 $\pm$ 0.8	-21.1	66.8 $\pm$ 0.8
GU-105	Oct.	61.0 $\pm$ 0.8	-25.3	61.1 $\pm$ 1.0
GU-106	Nov.	58.2 $\pm$ 1.0	-22.9	57.5 $\pm$ 1.2
GU-107	Dec.	62.8 $\pm$ 1.2	-22.5	61.8 $\pm$ 1.2

**Chilton series, 1968**

GU-108	Jan.	54.8 $\pm$ 1.4	-25.1	54.9 $\pm$ 1.4
GU-109	Feb.	49.6 $\pm$ 0.5	-24.9	48.7 $\pm$ 0.6
GU-110	March	57.3 $\pm$ 1.0	-22.0	56.3 $\pm$ 1.0
GU-111	April	62.5 $\pm$ 0.9	-25.5	62.6 $\pm$ 1.0
GU-112	May	63.0 $\pm$ 0.9	-21.3	61.8 $\pm$ 1.0
GU-113	June	63.5 $\pm$ 0.9	-21.0	62.2 $\pm$ 1.0
GU-114	July	61.0 $\pm$ 1.3	-24.6	60.9 $\pm$ 1.4
GU-115	Aug.	60.3 $\pm$ 1.3	-23.4	59.7 $\pm$ 1.4
GU-116	Sept.	63.4 $\pm$ 1.1	-24.1	63.1 $\pm$ 1.2
GU-117	Oct.	79.9 $\pm$ 1.4	-25.6	80.1 $\pm$ 1.5
GU-118	Nov.	52.3 $\pm$ 1.2	-26.4	52.8 $\pm$ 1.3
GU-119	Dec.	49.2 $\pm$ 1.1	-22.4	48.5 $\pm$ 1.2

**Chilton series, 1969**

GU-120	Jan.	65.7 $\pm$ 0.8	-25.6	65.9 $\pm$ 0.9
GU-121	Feb.	55.1 $\pm$ 0.8	-29.4	56.5 $\pm$ 0.9
GU-122	March	55.1 $\pm$ 0.9	-25.5	55.3 $\pm$ 1.0
GU-123	April	64.8 $\pm$ 0.8	-24.7	64.7 $\pm$ 0.8
GU-124	May	56.9 $\pm$ 0.7	-24.5	56.8 $\pm$ 0.7
GU-125	June	73.6 $\pm$ 0.8	-22.8	72.6 $\pm$ 0.9
GU-126	July	59.2 $\pm$ 0.8	-22.9	58.5 $\pm$ 0.9
GU-127	Aug.	71.0 $\pm$ 0.8	-23.6	70.6 $\pm$ 0.9

*Comment:* occasional high  $C^{14}$  concentrations would appear to indicate localized atmospheric contamination from adjacent nuclear establishment (ca. 2 km away). A study of the above data relative to prevailing wind direction at sampling site is being made to clarify this possibility.

**Lerwick, Scotland series**

Samples coll. by Meteorologic Office in their ventilated East hut, Lerwick (60° 08' N Lat, 01° 11' W Long).

**Lerwick series, 1967**

Sample no.	Coll. date	$\delta C^{14}\%$	$\delta C^{13}\%$	$\Delta\%$
GU-128	Nov.	65.0 $\pm$ 1.1	-22.6	64.2 $\pm$ 1.2

**Lerwick series, 1968**

GU-129	Jan.	62.4 $\pm$ 1.2	-21.2	61.1 $\pm$ 1.2
GU-130	April	68.1 $\pm$ 1.2	-22.7	67.3 $\pm$ 1.3
GU-131	July	64.0 $\pm$ 0.9	-18.4	61.8 $\pm$ 1.0
GU-132	Oct.	58.8 $\pm$ 1.0	-19.9	57.2 $\pm$ 1.0

**Victoria, B.C. series**

Samples coll. by Defence Research Establishment Pacific, Canada, in covered box with gauze sides to allow free circulation of air (48° 25' N Lat, 123° 19' W Long).

**Victoria series, 1967**

Sample no.	Coll. date	$\delta C^{14}\%$	$\delta C^{13}\%$	$\Delta\%$
GU-133	Jan.	60.4 $\pm$ 0.8	-18.4	58.3 $\pm$ 0.9
GU-134	April	63.9 $\pm$ 0.9	-17.6	61.5 $\pm$ 0.9
GU-135	July	65.1 $\pm$ 0.9	-18.3	62.9 $\pm$ 1.0
GU-136	Oct.	59.4 $\pm$ 0.8	-18.0	57.1 $\pm$ 0.9

**Victoria series, 1968**

GU-137	Jan.	58.4 $\pm$ 0.9	-20.7	57.0 $\pm$ 1.0
GU-138	April	68.4 $\pm$ 1.0	-21.9	67.4 $\pm$ 1.1
GU-139	May	66.0 $\pm$ 1.0	-20.2	64.4 $\pm$ 1.1
GU-140	Sept.	53.5 $\pm$ 0.9	-21.8	52.6 $\pm$ 1.0
GU-141	Dec.	53.0 $\pm$ 1.0	-21.5	51.9 $\pm$ 1.0

**Gibraltar series**

Samples coll. by Meteorologic Office, R.A.F. Gibraltar, in well-ventilated room, adjacent to open window (36° 09' N Lat, 05° 21' W Long).

**Gibraltar series, 1967**

Sample no.	Coll. date	$\delta C^{14}\%$	$\delta C^{13}\%$	$\Delta\%$
GU-142	Sept.	64.9 $\pm$ 1.1	-19.0	62.9 $\pm$ 1.2
GU-143	Nov.	69.1 $\pm$ 1.6	-21.6	68.0 $\pm$ 1.7

**Gibraltar series, 1968**

GU-144	Jan.	67.8 $\pm$ 0.8	-20.1	66.2 $\pm$ 0.9
GU-145	April	57.4 $\pm$ 1.1	-20.4	56.0 $\pm$ 1.2
GU-146	July	52.6 $\pm$ 0.9	-23.2	52.0 $\pm$ 1.0
GU-147	Oct.	67.0 $\pm$ 1.1	-22.3	66.1 $\pm$ 1.2
GU-148	Nov.	54.0 $\pm$ 1.2	-21.2	52.9 $\pm$ 1.3

**Hong Kong series**

Samples coll. by Meteorologic Office at Tates Cairn radar sta. in Stevenson screen which shelters samples from both rain and dry deposition (22° 18' N Lat, 14° 10' E Long).

**Hong Kong series, 1967**

Sample no.	Coll. date	$\delta C^{14}\%$	$\delta C^{13}\%$	$\Delta\%$
GU-149	Jan.	60.4 $\pm$ 0.9	-26.3	60.8 $\pm$ 1.0
GU-150	April	61.2 $\pm$ 0.9	-25.5	61.3 $\pm$ 0.9
GU-151	July	55.2 $\pm$ 0.8	-26.2	55.6 $\pm$ 0.9
GU-152	Nov.	51.1 $\pm$ 1.0	-27.0	51.7 $\pm$ 1.1

**Hong Kong series, 1968**

GU-153	Jan.	54.0 $\pm$ 1.1	-28.1	55.0 $\pm$ 1.2
GU-154	April	56.6 $\pm$ 1.0	-26.2	56.9 $\pm$ 1.1
GU-155	July	52.6 $\pm$ 1.1	-21.4	51.5 $\pm$ 1.2
GU-156	Nov.	54.7 $\pm$ 1.0	-24.4	54.5 $\pm$ 1.0

**Singapore series**

Samples coll. by Meteorologic Office, R.A.F. Changi, Singapore, at airport (01° 22' N Lat, 103° 59' E Long).

**Singapore series, 1968**

Sample no.	Coll. date	$\delta C^{14}\%$	$\delta C^{13}\%$	$\Delta\%$
GU-157	Jan.	59.0 $\pm$ 0.8	-22.0	58.1 $\pm$ 0.9
GU-158	April	57.4 $\pm$ 0.8	-23.8	57.0 $\pm$ 1.0
GU-159	July	53.2 $\pm$ 1.1	-25.5	53.4 $\pm$ 1.2
GU-160	Oct.	51.1 $\pm$ 1.1	-23.6	50.7 $\pm$ 1.2

**Suva, Fiji Island series**

Samples coll. by Meteorologic Office in instrument hut (18° 09' S Lat, 178° 27' E Long).

**Fiji Island series, 1967**

Sample no.	Coll. date	$\delta C^{14}\%$	$\delta C^{13}\%$	$\Delta\%$
GU-161	Jan.	61.8 $\pm$ 0.8	-18.5	59.7 $\pm$ 0.9
GU-162	April	58.1 $\pm$ 0.8	-18.9	56.2 $\pm$ 0.9
GU-163	July	58.5 $\pm$ 0.9	-18.1	56.3 $\pm$ 1.0
GU-164	Oct.	64.5 $\pm$ 1.2	-18.0	62.2 $\pm$ 1.3

**Fiji Island series, 1968**

GU-165	Jan.	54.9 $\pm$ 1.1	-20.8	53.6 $\pm$ 1.2
GU-166	April	55.4 $\pm$ 0.9	-21.2	54.3 $\pm$ 1.0
GU-167	July	56.1 $\pm$ 0.9	-21.9	55.2 $\pm$ 1.0
GU-168	Oct.	54.6 $\pm$ 1.0	-21.7	53.5 $\pm$ 1.0

**Pretoria series**

Samples coll. by Atomic Energy Board, Pelindaba, Pretoria, in Stephenson screen housing a variety of meteorologic instruments (25° 45' S Lat, 28° 16' E Long).

**Pretoria series, 1968**

Sample no.	Coll. date	$\delta C^{14}\%$	$\delta C^{13}\%$	$\Delta\%$
GU-169	Jan.	59.0 $\pm$ 1.1	-23.3	58.4 $\pm$ 1.1
GU-170	April	54.2 $\pm$ 0.9	-24.8	54.2 $\pm$ 1.0
GU-171	July	51.9 $\pm$ 1.2	-21.6	50.9 $\pm$ 1.3
GU-172	Oct.	63.2 $\pm$ 1.0	-24.3	63.0 $\pm$ 1.1
GU-173	Dec.	52.5 $\pm$ 0.8	-23.6	52.1 $\pm$ 0.9

**Melbourne series**

Samples coll. by Meteorologic Office, in thermometer screen fitted with perspex hood for protection against dry deposition (37° 49' S Lat, 144° 58' E Long).

**Melbourne series, 1967**

Sample no.	Coll. date	$\delta C^{14}\%$	$\delta C^{13}\%$	$\Delta\%$
GU-174	Jan.	55.6 $\pm$ 0.9	-25.0	55.6 $\pm$ 1.0
GU-175	April	56.3 $\pm$ 0.8	-26.7	56.9 $\pm$ 0.9
GU-176	July	51.2 $\pm$ 1.0	-20.1	49.8 $\pm$ 1.0
GU-177	Oct.	52.3 $\pm$ 0.9	-21.4	51.2 $\pm$ 0.9

**Melbourne series, 1968**

GU-178	Jan.	52.9 $\pm$ 0.8	-19.1	51.1 $\pm$ 0.9
GU-179	April/May	50.4 $\pm$ 1.1	-20.6	49.0 $\pm$ 1.2
GU-180	July	47.2 $\pm$ 1.1	-21.7	46.3 $\pm$ 1.2
GU-181	Oct.	49.6 $\pm$ 1.1	-22.1	48.7 $\pm$ 1.2

*Comment:*  $C^{14}$  activities in Melbourne samples are generally low. The reason for this may be a "local" Suess effect, because there are some smoke-producing stacks within 1 mi of sampling site and the harbour is ca. 3 mi away.

**Stanley, Falkland Islands series**

Samples coll. outdoors by Meteorologic Office, Stanley, Falkland Is., in meteorologic thermometer screen (51° 42' S Lat, 57° 52' W Long).

**Stanley series, 1968**

Sample no.	Coll. date	$\delta C^{14}\%$	$\delta C^{13}\%$	$\Delta\%$
GU-182	Jan.	55.1 $\pm$ 1.0	-21.9	54.2 $\pm$ 1.0
GU-183	April	56.3 $\pm$ 0.8	-24.2	56.1 $\pm$ 0.8
GU-184	July	52.4 $\pm$ 0.8	-24.8	52.3 $\pm$ 0.9
GU-185	Oct.	49.0 $\pm$ 1.0	-24.7	49.0 $\pm$ 1.0

**Argentine Islands series**

Samples coll. by British Antarctic Survey in magnetic observatory (65° 15' S Lat, 64° 16' W Long).

**Argentine Islands series, 1967**

Sample no.	Coll. date	$\delta C^{14}\%$	$\delta C^{13}\%$	$\Delta\%$
GU-186	April	55.4 $\pm$ 0.9	-20.4	54.0 $\pm$ 1.0
GU-187	July	53.9 $\pm$ 0.8	-20.9	52.6 $\pm$ 0.9
GU-188	Oct.	54.7 $\pm$ 0.9	-21.4	53.6 $\pm$ 0.9

**Argentine Islands series, 1968**

GU-189	April	53.2 $\pm$ 0.9	(-20.9)	52.0 $\pm$ 1.0*
GU-190	Oct.	52.8 $\pm$ 0.9	(-20.9)	51.5 $\pm$ 0.9*

*Comment:* \* indicates that no mass spectrometric measurement was available for sample; a value of  $-20.9 \pm 1\%$  was assumed.

**Halley Bay series**

Samples coll. by British Antarctic Survey in magnetic hut during summer and in ozone hut during winter (75° 31' S Lat, 26° 45' W Long).

**Halley Bay series, 1967**

Sample no.	Coll. date	$\delta C^{14}\%$	$\delta C^{13}\%$	$\Delta\%$
GU-191	Dec.	55.8 $\pm$ 0.9	-20.0	54.2 $\pm$ 0.9

**Halley Bay series, 1968**

GU-192	May	55.3 $\pm$ 0.9	-28.3	56.4 $\pm$ 1.0
GU-193	July	55.1 $\pm$ 1.0	-22.0	54.2 $\pm$ 1.1
GU-194	Oct.	52.2 $\pm$ 1.0	-22.9	51.6 $\pm$ 1.1



*B. Upper atmospheric samples*

The following  $C^{14}$  activities were measured for  $CO_2$  coll. from the upper troposphere and lower stratosphere during the period June 1967 to December 1968.

Sampling was confined to flight paths within the region  $50^\circ$  to  $60^\circ$  N Lat, and  $1^\circ$  E to  $8^\circ$  W Long.

Atmospheric  $CO_2$  was adsorbed on  $\frac{1}{8}$  in. pellets of molecular sieve, Linde Type 4A, using the techniques described by Godwin and Willis (Radiocarbon, 1964, v. 6, p. 134). Sampling time was 20 min. and this proved sufficient for the collection of ca. 4.0L — atm.  $CO_2$ , using 2 kg sieve per sample. Adsorbed  $CO_2$  was recovered from the sieve material with steam displacement and coll. as  $BaCO_3$  by absorption in  $Ba(OH)_2/KOH$  solution (Harkness, 1970).

Upper atmospheric  $CO_2$ 

Sample no.	Coll. date	Alt. (ft)	Tropo- pause ht. (ft)	$\delta C^{14}\%$	$\delta C^{13}\%$	$\Delta\%$
GU-195	30 June 1967	41,000	39,000	$87.7 \pm 1.4$	-20.2	$85.9 \pm 1.6$
GU-196	20 Dec. 1967	41,000	39,000	$87.0 \pm 1.9$	-19.6	$85.0 \pm 2.1$
GU-197	15 Jan. 1968	43,000	41,000	$79.9 \pm 0.9$	-18.3	$77.5 \pm 1.0$
GU-198	15 Feb. 1968	39,000	35,000	$74.5 \pm 0.8$	-17.8	$72.0 \pm 0.8$
GU-199	15 Feb. 1968	31,000	35,000	$58.3 \pm 0.7$	-17.1	$55.8 \pm 0.7$
GU-200	15 Mar. 1968	43,000	41,000	$62.8 \pm 2.1$	-20.5	$61.4 \pm 2.1$
GU-201	19 Mar. 1968	31,000	28,000	$62.8 \pm 0.9$	-19.8	$61.1 \pm 0.9$
GU-202	19 Mar. 1968	25,000	28,000	$64.6 \pm 0.9$	-20.3	$63.0 \pm 1.0$
GU-203	26 Mar. 1968	41,000	38,000	$72.3 \pm 0.8$	-20.2	$70.6 \pm 0.8$
GU-204	26 Apr. 1968	41,000	39,000	$73.6 \pm 0.9$	-16.9	$70.7 \pm 0.7$
GU-205	30 Apr. 1968	39,000	29,000	$63.7 \pm 2.2$	-22.4	$62.8 \pm 2.2$
GU-206	30 Apr. 1968	27,000	29,000	$62.1 \pm 0.8$	-19.7	$60.4 \pm 0.9$
GU-207	21 May 1968	39,000	34,000	$79.5 \pm 1.6$	-21.8	$78.3 \pm 1.6$
GU-208	4 Nov. 1968	45,000	41,000	$74.8 \pm 0.8$	-18.9	$72.7 \pm 0.9$
GU-209	6 Dec. 1968	41,000	39,000	$72.5 \pm 0.6$	-20.3	$70.8 \pm 0.7$

## III. BLOOD PROTEIN SAMPLES

Data reported here are derived from the protein fraction separated from human blood plasma collected in S Scotland. Each sample represents a composite prepared from the whole blood of 10 donors. Collection date quoted is accurate to within  $\pm 5$  days.

**Blood protein, S Scotland**

Sample no.	Sample date	$\delta C^{14}\%$	$\delta C^{13}\%$	$\Delta\%$
GU-210	26 Oct. 1952	$-3.6 \pm 0.5$	$-28.4$	$-2.9 \pm 0.6$
GU-211	20 Sept. 1953	$-8.1 \pm 0.6$	$-26.4$	$-7.9 \pm 0.6$
GU-212	1 Apr. 1954	$-5.4 \pm 0.7$	$-26.2$	$-5.1 \pm 0.8$
GU-213	23 Mar. 1955	$-1.6 \pm 0.5$	$-26.2$	$-1.3 \pm 0.5$
GU-214	5 May 1956	$-7.8 \pm 0.6$	$-29.5$	$-7.0 \pm 0.7$
GU-215	26 Sept. 1957	$-5.0 \pm 0.7$	$-30.8$	$-3.9 \pm 0.8$
GU-216	11 Feb. 1960	$9.1 \pm 0.6$	$-26.5$	$9.4 \pm 0.7$
GU-217	23 May 1961	$16.4 \pm 0.9$	$-27.2$	$16.9 \pm 1.0$
GU-218	7 Apr. 1962	$9.9 \pm 0.9$	$-29.4$	$10.8 \pm 0.9$
GU-219	15 July 1963	$32.0 \pm 1.0$	$-32.3$	$33.9 \pm 1.1$
GU-220	9 Feb. 1964	$44.4 \pm 1.0$	$-29.4$	$45.6 \pm 1.0$
GU-221	5 Mar. 1965	$60.1 \pm 0.8$	$-29.5$	$61.5 \pm 0.8$
GU-222	17 Oct. 1966	$65.4 \pm 0.8$	$-27.2$	$66.2 \pm 0.8$
GU-223	15 Nov. 1966	$64.0 \pm 0.7$	$-30.0$	$65.6 \pm 0.8$
GU-224	30 Dec. 1966	$64.5 \pm 0.7$	$-27.9$	$65.4 \pm 0.7$
GU-225	8 Apr. 1967	$64.2 \pm 0.6$	$-28.4$	$65.3 \pm 0.7$
GU-226	27 Oct. 1967	$62.7 \pm 0.7$	$-33.2$	$65.3 \pm 0.8$
GU-227	10 July 1968	$63.2 \pm 1.0$	$-26.3$	$63.4 \pm 1.0$

*Comment:*  $C^{14}$  concentrations in blood protein indicate significant correlation with modifying influences on atmospheric  $C^{14}$  levels, viz. Suess effect and bomb effect. Blood protein  $C^{14}$  levels, however, did not reach peak concentrations attained in atmosphere, reflecting variations in source of carbon in diet and possibly tissue "turnover" time (Harkness and Walton, 1969).

## REFERENCES

- Baxter, M. S., Ergin, M., and Walton, A., 1969, Glasgow University radiocarbon measurements I: Radiocarbon, v. 11, p. 43-52.  
 Broecker, W. S. and Olson, E. A., 1961, Lamont radiocarbon measurements VIII: Radiocarbon, v. 3, p. 176-204.  
 Godwin, H. and Willis, E. H., 1964, Cambridge University natural radiocarbon measurements VI: Radiocarbon, v. 6, p. 116-137.  
 Harkness, D. D., 1970, Artificial carbon-14 in the atmosphere and biosphere: Ph.D. thesis, Univ. of Glasgow.  
 Walton, A., Ergin, M., and Harkness, D. D., 1969, Carbon-14 concentrations in the atmosphere and carbon dioxide exchange rates: Paper, C.A.C.R. symposium on atmospheric trace constituents and atmospheric circulation, Heidelberg, Germany, Sept. 8-13, 1969 (Jour. Geophys. Research, 1970, in press).

**GLASGOW UNIVERSITY RADIOCARBON MEASUREMENTS III**

M. S. BAXTER\* and A. WALTON

Chemistry Department, The University, Glasgow, W.2

## INTRODUCTION

The following list presents results obtained during 1968-69 on a series of samples chosen to investigate temporal variations of  $C^{14}$  concentrations in the atmosphere during the past century. Together with data presented previously (Radiocarbon, 1969, v. 11, p. 45-52) they constitute a study of annual variations of  $C^{14}$  activities at N temperate latitudes.

Procedures for the analysis of a variety of organic and inorganic materials were previously reported and these have remained virtually unchanged. In some instances  $C^{14}$  concentrations were revised slightly in view of mass spectrometric analyses for  $C^{13}/C^{12}$  ratios. All  $\delta C^{14}$  and  $\Delta$  values of recent samples are decay-corrected, although this correction is very small.

## ACKNOWLEDGMENTS

One of us (M.S.B.) gratefully acknowledges the financial support of a Science Research Council Studentship, during the tenure of which this work was performed.

## I. SPIRIT SAMPLES

The study of atmospheric  $C^{14}$  concentrations in past years through analyses of malt whiskies of known age has continued. Results pub. in Radiocarbon, 1969, v. 11, p. 43-52 established the reliability of malt whiskies as indicators of atmospheric  $C^{14}$  concentrations during barley growth periods.

**Malt whisky, Scotland series**

Sample no.	Barley coll. date	Distill. date	$\delta C^{14}\%$	$\delta C^{13}\%$	$\Delta\%$
GU-228	1919	1920	$-1.6 \pm 0.6$	-27.1	$-1.2 \pm 0.6$
GU-229	1920	1921	$-2.0 \pm 0.6$	-25.7	$-1.8 \pm 0.6$
GU-230	1925	1926	$-3.4 \pm 0.6$	-27.7	$-2.8 \pm 0.6$
GU-231	1935	1936	$-1.7 \pm 0.5$	-27.6	$-1.2 \pm 0.5$
GU-232	1939	1940	$-3.5 \pm 0.6$	-28.1	$-2.9 \pm 0.6$
GU-233	1947	1948	$-5.7 \pm 0.5$	-27.9	$-5.2 \pm 0.5$
GU-234	1947	1948	$-5.9 \pm 0.7$	-29.1	$-5.1 \pm 0.8$

## II. VINTAGE WINE SAMPLES

L'Orange and Zimen (1968) have shown that a good correlation exists between atmospheric  $C^{14}$  concentrations and those in vintage wine

\*Department of Earth and Space Sciences, State University of New York, Stony Brook, Long Island, New York.

samples. To extend our knowledge of past atmospheric  $C^{14}$  concentrations a number of French and Portuguese wines were analyzed.

Sample no.	Sample site	Yr	$\delta C^{14}\%$	$\delta C^{13}\%$	$\Delta\%$
GU-238	Portugal	1897	$-1.7 \pm 0.5$	-30.2	$-0.7 \pm 0.5$
GU-239	France	1906	$-2.8 \pm 0.6$	-29.2	$-2.0 \pm 0.6$
GU-240	France	1907	$-4.7 \pm 0.5$	-38.3	$-2.2 \pm 0.5$
GU-241	France	1907	$-2.7 \pm 0.5$	-27.8	$-2.2 \pm 0.5$
GU-242	France	1908	$-3.3 \pm 0.5$	-29.9	$-2.4 \pm 0.5$
GU-243	France	1914	$-2.4 \pm 0.5$	-30.5	$-1.3 \pm 0.5$
GU-244	France	1914	$-1.0 \pm 1.1$	-29.4	$-0.1 \pm 1.1$
GU-245	Portugal	1917	$-4.0 \pm 0.6$	-31.6	$-2.8 \pm 0.6$
GU-246	France	1918	$+97.6 \pm 1.7$	-29.6	$+99.4 \pm 1.8$

*Comments:* high  $\Delta$  value indicative of 1963 sample. Since lab contamination of sample to such an extent would seem impossible, discrepancy appears due to mistaken identity of sample. The analysis, however, reveals the possibility of applying  $C^{14}$  analysis to dating of recent wines even though accuracy of age-assessment may be limited within certain time periods.

Sample no.	Sample site	Yr	$\delta C^{14}\%$	$\delta C^{13}\%$	$\Delta\%$
GU-247	France	1920	$-1.6 \pm 0.5$	-30.5	$-0.5 \pm 0.5$
GU-248	France	1926	$-3.3 \pm 0.6$	-28.7	$-2.5 \pm 0.6$
GU-249	Portugal	1927	$-4.6 \pm 0.5$	-31.6	$-3.3 \pm 0.5$
GU-250	France	1928	$-3.2 \pm 0.6$	-32.0	$-1.8 \pm 0.6$
GU-251	France	1928	$-2.2 \pm 0.5$	-28.4	$-1.5 \pm 0.5$
GU-252	France	1929	$-2.2 \pm 0.5$	-31.7	$-1.0 \pm 0.6$
GU-253	France	1929	$-2.8 \pm 0.5$	-31.4	$-1.6 \pm 0.5$
GU-254	Portugal	1929	$-2.1 \pm 0.6$	-29.8	$-1.2 \pm 0.6$

### III. TREE SEED SAMPLES

In a study of atmospheric  $C^{14}$  concentrations during the period 1959-1968 a number of tree seeds (subm. and id. by U. K. Forestry Comm.) have been analyzed. The seeds, stored in vacuum since collection, represent a variety of species and were coll. from Scotland and Oregon, U.S.A.

	$\delta C^{14}\%$	$\delta C^{13}\%$	$\Delta\%$
<b>GU-255.</b> Scotland	$18.7 \pm 0.6$	-24.9	$18.7 \pm 0.7$

Seeds (*Tsuga mertensiana*) coll. 1960 from SW Scotland (56° 30' N Lat, 3° 30' W Long).

	$\delta C^{14}\text{‰}$	$\delta C^{13}\text{‰}$	$\Delta\text{‰}$
<b>GU-256.</b> Scotland	$21.6 \pm 0.6$	$-28.9$	$22.5 \pm 0.6$
Seeds ( <i>Pinus mugo</i> ) coll. 1961 from NW Scotland (57° 30' N Lat, 4° 30' W Long).			
<b>GU-257.</b> Scotland	$29.4 \pm 0.7$	$-26.2$	$29.8 \pm 0.7$
Seeds ( <i>Pinus mugo</i> ) coll. 1962 from NW Scotland (57° 30' N Lat, 4° 30' W Long).			
<b>GU-258.</b> Scotland	$85.4 \pm 1.2$	$-26.8$	$86.1 \pm 1.2$
Seeds ( <i>Pinus sylvestris</i> ) coll. 1963 from Moray (57° 30' N Lat, 3° 30' W Long).			
<b>GU-259.</b> Scotland	$93.8 \pm 1.2$	$-26.7$	$94.4 \pm 1.3$
Seeds ( <i>Pinus sylvestris</i> ) coll. 1964 from Moray (57° 30' N Lat, 3° 30' W Long).			
<b>GU-53.</b> Scotland	$72.9 \pm 1.0$	$-26.9$	$73.5 \pm 1.0$
Seeds ( <i>Pinus sylvestris</i> ) coll. 1965 from Moray (57° 30' N Lat, 3° 30' W Long).			
<b>GU-260.</b> Scotland	$69.9 \pm 0.8$	$-29.4$	$71.4 \pm 0.8$
Seeds ( <i>Pinus sylvestris</i> ) coll. 1966 from S Scotland (55° 30' N Lat, 3° 30' W Long).			
<b>GU-261.</b> Scotland	$62.7 \pm 0.7$	$-25.7$	$62.9 \pm 0.7$
Seeds ( <i>Larix decidua</i> ) coll. 1967 from Moray (57° 30' N Lat, 3° 30' W Long).			
<b>GU-262.</b> England	$55.7 \pm 0.7$	$-33.0$	$58.2 \pm 0.8$
Seeds ( <i>Fagus sylvatica</i> ) coll. 1967 from Cirencester (51° 40' N Lat, 1° 57' W Long).			
<b>GU-263.</b> Scotland	$59.4 \pm 0.7$	$-29.8$	$60.9 \pm 0.7$
Seeds ( <i>Picea sitchensis</i> ) coll. 1968 from N Scotland (58° N Lat, 4° 30' W Long).			
<b>GU-264.</b> Oregon	$33.4 \pm 1.0$	$-28.0^*$	$34.2 \pm 1.0$
Seeds ( <i>Pseudotsuga taxifolia</i> ) coll. 1959 (45° N Lat, 120° W Long).			
<b>GU-265.</b> Oregon	$18.5 \pm 0.5$	$-30.6$	$19.8 \pm 0.6$
Seeds ( <i>Abies grandis</i> ) coll. 1960 (45° N Lat, 120° W Long).			
<b>GU-266.</b> Oregon	$19.9 \pm 0.6$	$-26.5$	$20.3 \pm 0.6$
Seeds ( <i>Picea sitchensis</i> ) coll. 1961 (45° N Lat, 120° W Long).			
<b>GU-267.</b> Oregon	$28.7 \pm 0.8$	$-25.6$	$28.8 \pm 0.8$
Seeds ( <i>Abies nobilis</i> ) coll. 1962 (45° N Lat, 120° W Long).			

\* Estimated, as mass-spectrometric measurements were not available.

	$\delta C^{14}\%$	$\delta C^{13}\%$	$\Delta\%$
<b>GU-268.</b> Oregon	$78.7 \pm 1.1$	$-26.3$	$79.2 \pm 1.1$
Seeds ( <i>Pinus contorta</i> ) coll. 1963 (45° N Lat, 120° W Long).			
<b>GU-269.</b> Oregon	$89.2 \pm 1.2$	$-29.6$	$90.9 \pm 1.2$
Seeds ( <i>Pinus contorta</i> ) coll. 1964 (45° N Lat, 120° W Long).			
<b>GU-270.</b> Oregon	$67.6 \pm 1.0$	$-23.9$	$67.2 \pm 1.1$
Seeds ( <i>Abies amabilis</i> ) coll. 1966 (45° N Lat, 120° W Long).			
<b>GU-271.</b> Oregon	$70.3 \pm 1.0$	$-26.1$	$70.7 \pm 1.1$
Seeds ( <i>Abies nobilis</i> ) coll. 1967 (45° N Lat, 120° W Long).			
<b>GU-272.</b> Oregon	$58.7 \pm 0.7$	$-28.4$	$59.8 \pm 0.8$
Seeds ( <i>Abies nobilis</i> ) coll. 1968 (45° N Lat, 120° W Long).			

*Comment:*  $C^{14}$  activities of N hemispheric tree seeds accurately reflect atmospheric levels during seed growth periods. Rate of equilibration of atmospheric  $C^{14}$  concentrations since 1963 is approximated by the expression  $\Delta_t = 97e^{-0.10t}$  where  $\Delta_t$  is the tropospheric  $C^{14}$  concentration (‰) at time and yr after 1963. Discrepancies between the 2 seed series (Scotland and Oregon) although in part statistical, may also be due to slightly different growth periods and to minor disequilibrium in atmospheric  $C^{14}$  distribution in N Lats.

#### IV. FLAX SEEDS, CEREAL, AND WOOL SAMPLES

A variety of biospheric materials including flax seeds, and cereals coll. near Belfast, N Ireland (54° 35' N Lat, 5° 50' W Long) and English wool samples of known age were analyzed to permit estimation of past atmospheric  $C^{14}$  activities. Samples were provided by the N Ireland Ministry of Agriculture.

	$\delta C^{14}\%$	$\delta C^{13}\%$	$\Delta\%$
<b>GU-273.</b> Flax seeds	$-3.5 \pm 0.6$	$-33.2$	$-1.9 \pm 0.6$
Seeds ( <i>Linum usitatissimum</i> ) coll. 1934.			
<b>GU-274.</b> Oats	$-2.4 \pm 0.5$	$-30.3$	$-1.3 \pm 0.5$
Seeds ( <i>Avena sterilis</i> ) coll. 1935.			
<b>GU-275.</b> Barley	$-4.0 \pm 0.6$	$-30.0$	$-3.0 \pm 0.6$
Seeds ( <i>Hordeum distichum</i> ) coll. 1936.			
<b>GU-276.</b> Flax seeds	$-4.3 \pm 0.5$	$-29.9$	$-3.4 \pm 0.5$
Seeds ( <i>Linum usitatissimum</i> ) coll. 1936.			
<b>GU-277.</b> Flax seeds	$-4.7 \pm 0.7$	$-32.6$	$-3.2 \pm 0.7$
Seeds ( <i>Linum usitatissimum</i> ) coll. 1938.			

	$\delta C^{14}\text{‰}$	$\delta C^{13}\text{‰}$	$\Delta\text{‰}$
<b>GU-278.</b> Flax seeds Seeds ( <i>Linum usitatissimum</i> ) coll. 1938.	$-4.5 \pm 0.5$	-30.7	$-3.4 \pm 0.5$
<b>GU-279.</b> Flax seeds Seeds ( <i>Linum usitatissimum</i> ) coll. 1940.	$-3.8 \pm 0.5$	-30.1	$-2.8 \pm 0.5$
<b>GU-280.</b> Flax seeds Seeds ( <i>Linum usitatissimum</i> ) coll. 1942.	$-3.8 \pm 0.6$	-32.1	$-2.5 \pm 0.6$
<b>GU-281.</b> Flax Straw ( <i>Linum usitatissimum</i> ) coll. 1943.	$-4.4 \pm 0.5$	-30.7	$-3.4 \pm 0.6$
<b>GU-282.</b> Flax seeds Seeds ( <i>Linum usitatissimum</i> ) coll. 1944.	$-5.3 \pm 0.6$	-32.6	$-3.8 \pm 0.6$
<b>GU-283.</b> Flax seeds Seeds ( <i>Linum usitatissimum</i> ) coll. 1945.	$-5.8 \pm 0.5$	-30.7	$-4.7 \pm 0.5$
<b>GU-284.</b> Flax seeds Seeds ( <i>Linum usitatissimum</i> ) coll. 1946.	$-6.1 \pm 0.5$	-32.0	$-4.8 \pm 0.6$
<b>GU-285.</b> Flax Straw ( <i>Linum usitatissimum</i> ) coll. 1947.	$-6.0 \pm 0.4$	-30.7	$-4.9 \pm 0.4$
<b>GU-286.</b> Flax seeds Seeds ( <i>Linum usitatissimum</i> ) coll. 1948.	$-6.1 \pm 0.6$	-31.0	$-5.0 \pm 0.6$
<b>GU-287.</b> Flax seeds Seeds ( <i>Linum usitatissimum</i> ) coll. 1950.	$-5.1 \pm 0.6$	-29.1	$-4.3 \pm 0.6$
<b>GU-288.</b> Wool, 1962 <i>Comment:</i> wool sample has $C^{14}$ content representative of 1961 atmospheric $C^{14}$ levels.	$20.4 \pm 0.6$	-30.7	$21.7 \pm 0.6$
<b>GU-289.</b> Wool Wool coll. 1851 from NE England (54° N Lat, 1° W Long).	$-3.0 \pm 0.8$	-31.8	$-1.7 \pm 0.8$
<b>GU-290.</b> Wool Wool coll. 1851 from NE England (54° N Lat, 1° W Long).	$-2.3 \pm 0.7$	-27.5	$-1.8 \pm 0.8$
<b>GU-291.</b> Wool Wool coll. 1944 from NE England (54° N Lat, 1° W Long).	$-4.1 \pm 0.5$	-30.5	$-3.0 \pm 0.6$

*Comment:* results of analyses of malt whiskies, vintage wines, flax seeds, and other biospheric materials indicate that N hemisphere  $C^{14}$  activities have fluctuated significantly on an annual basis during the time period 1890-1950. The causes of these variations are to be discussed elsewhere.

## V. ARCHAEOLOGIC SAMPLES

**Mortar series**

**1158 ± 57**

**GU-292. Carlisle Castle mortar** **A.D. 792**

Mortar from "De Ireby's Tower" Carlisle Castle (54° 47' N Lat, 2° 55' W Long), from ground floor W room, Garderobe entrance, 9.5 ft from ground level, 2 ft from interior wall face, and 1.5 ft above lower side of stone lintel. Coll. and subm. 1967 by Ministry of Public Bldgs. and Works, Ancient Monuments Branch. *Comment:* true age is 580. Sample prepared from 1st CO<sub>2</sub> fraction during acid hydrolysis and contains less contaminant old carbon than GU-66 (2002 ± 58) prepared from the total CO<sub>2</sub> yield (Radiocarbon, 1969, v. 11, p. 51).

**2936 ± 72**

**GU-293. Carlisle Castle mortar** **986 B.C.**

Same mortar sample as GU-292 (above) and GU-66 but prepared from the 2nd CO<sub>2</sub> fraction during hydrolysis. *Comment:* discrepancies between 1st, 2nd, and over-all fractions not due to fractionation since mass spectrometric measurements performed. Presumably non-crystalline carbonate (from atmospheric CO<sub>2</sub>) is hydrolyzed preferentially to the carbonate of calcareous sands and/or limestone residues.

**738 ± 52**

**GU-294.** **A.D. 1212**

Mortar from Projecting Garderobe Bay Hampton Court Palace (51° 25' N Lat, 0° 24' W Long), from top of wall immediately below courtyard paving cobbles. Coll. and subm. 1967 by Ministry of Public Bldgs. and Works, Ancient Monuments Branch. *Comment:* true age is 440. Contamination by old carbon evident.

**GU-295. London Tower mortar**

$\delta C^{14}\%$	$\delta C^{13}\%$	$\Delta\%$
$7.09 \pm 0.59$	-17.09	$5.39 \pm 0.61$

Mortar from Cold Harbour Tower, Tower of London (51° 32' N Lat, 0° 05' W Long), from NW drum of tower immediately above footing offset and present ground level. Repair mortar from 1953. Coll. and subm. 1967 by Ministry of Public Bldgs. and Works, Ancient Monuments Branch. *Comment:*  $\Delta$  value representative of post-1953 nuclear era with same C<sup>14</sup> content as 1956 atmosphere. Thus mortar "hardening" appears to have reached an advanced stage during the 1st 5 to 10 yr (since significant incorporation of 1963 atmospheric C<sup>14</sup> would have been readily detectable).

**7370 ± 87**

**GU-296. Orford Castle mortar** **5420 B.C.**

Mortar from W Tower Orford Castle (52° 05' N Lat, 1° 35' W Long), from W wall of tower 35 ft above ground level. Coll. and subm. 1968 by Ministry of Public Bldgs. and Works, Ancient Monuments



Branch. *Comment*: true age is 800. Sample appears contaminated to >50% by inactive carbon.

**2012  $\pm$  53**

**GU-297. Conway Town Wall mortar**

**62 B.C.**

Mortar from Conway Town Walls (53° 17' N Lat, 3° 50' W Long), from steps outside E tower 65 ft from end of tower and from 0.5 ft to 1.5 ft into wall. Coll. and subm. 1968 by Ministry of Public Bldgs. and Works, Ancient Monuments Branch. *Comment*: true age is 680 and thus contamination by old carbon is evident.

**370  $\pm$  31**

**GU-298. Hampton Court mortar**

**A.D. 1580**

Mortar from Apt 35, Wolsey Rooms Hampton Court Palace (51° 25' N Lat, 0° 24' W Long), from brickwork on internal wall ground floor. Coll. and subm. by Ministry of Public Bldgs. and Works, Ancient Monuments Branch. *Comment*: true age is ca. 420 and thus contamination by old carbon is not present.

*General Comment*: this series of data from mortar samples confirms inherent unreliability of this material for dating purposes in the U.K. (Baxter and Walton, 1970). Studies by Stuiver and Smith (1965) and Delibrias and Labeyrie (1965) suggest that conflicting opinions exist on the value of mortar for dating.

**2370  $\pm$  40**

**GU-299. Kilphedir hut circles, Sutherland, Scotland**

**420 B.C.**

Charcoal (birch and hazel) from Hut Circle III, 1 of 5 in locality just below turf at Kilphedir site, Sutherland, Scotland, 3.5 mi from sea at Helmsdale (58° 09' N Lat, 3° 43' W Long), 400 ft. Coll. and subm. 1968 by H. Fairhurst, Archaeol. Dept., Univ. of Glasgow. *Comment*: age (based on assumption of  $\delta C^{13} = -28.10\text{‰}$ , is in reasonable agreement with archaeological assessment of ca. 300 B.C.

REFERENCES

- Baxter, M. S. and Walton, A., 1970, Radiocarbon dating of mortars: *Nature*, v. 225, p. 937.  
 Baxter, M. S., Ergin, M., and Walton, A., 1969, Glasgow University radiocarbon measurements I: *Radiocarbon*, v. 11, p. 43-52.  
 Delibrias, G. and Labeyrie, J., 1965, The dating of mortars by the carbon-14 method: 6th internatl. conf. on radiocarbon and tritium dating proc., Pullman, Washington, June 1965, p. 344-347.  
 L'Orange, R. and Zimen, K., 1968, C-14 Aus kernwaffen-explosionen im carbonat und im kollagen men schlicher knochen: *Naturwissenschaften*, v. 55, p. 492.  
 Stuiver, M. and Smith, C. S., 1965, Radiocarbon dating of ancient mortar and plaster: 6th internatl. conf. on radiocarbon and tritium dating proc., Pullman, Washington, June 1965, p. 338-343.

ILLINOIS STATE GEOLOGICAL SURVEY  
RADIOCARBON DATES II

STEPHEN M. KIM

Illinois State Geological Survey, Urbana, Illinois 61801

The following date list includes samples processed by the Illinois State Geological Survey Radiocarbon Dating Laboratory from September 1968 through November 1969. Detailed descriptions of sample methods are published elsewhere (Kim and Ruch, 1969; Kim, Ruch, and Kempton, 1969).

Ages are based on a  $C^{14}$  half-life of 5568 years, and errors ( $1\sigma$ ) quoted are based on counting errors of NBS oxalic acid standard, sample, and background. In general, 200 years is chosen as a minimum error, if the calculated error is less than 200 years.

For geochemical samples,  $\delta C^{14}$  is calculated as follows:

$$\delta C^{14} = \frac{A_{\text{sample}} - A_{\text{standard}}}{A_{\text{standard}}} \times 1000$$

where  $A_{\text{sample}}$  is specific activity of a sample and  $A_{\text{standard}}$  is 95% of NBS oxalic acid standard specific activity.

The laboratory counting system used is capable of dating samples up to 48,000 years old with a 10cc counting vial and as much as 52,000 years old with a 20cc counting vial. Maximum ages are based on a counting period of 3 days and a counting error of  $3\sigma$ .

Members of the Isotopic Analysis Committee, J. P. Kempton (Chairman), Charles Collinson, and R. E. Bergstrom, with John C. Frye, Chief, assisted in selecting and screening samples for radiocarbon dating. H. B. Willman helped to prepare the manuscript. R. R. Ruch and J. G. Goessling assisted with laboratory operations.

SAMPLE DESCRIPTIONS

GEOLOGIC SAMPLES

*A. Illinois*

**ISGS-12. Danvers Section, Z-1**

**23,900  $\pm$  200**

**21,950 B.C.**

Wood chips from organic silt; McLean Co., SE $\frac{1}{4}$  SE $\frac{1}{4}$  NW $\frac{1}{4}$  Sec. 34, T25N, R1W, 3 mi SW of Congerville, Illinois, 5 mi NW of Danvers, Illinois (40° 35' N Lat, 89° 14' 40" W Long). From Farmdale Silt 4 $\frac{1}{2}$  ft below the surface. Coll. 1967 by J. P. Kempton, P. B. DuMontelle, S. M. Kim, and R. R. Ruch, Illinois State Geol. Survey; subm. by S. M. Kim. *Comment* (S.M.K.): this sample was used principally as a check and was dated as 23,880 $\pm$ 490 B.P. (TX-693, E. M. Davis, pers. commun.) and 24,000 $\pm$ 870 B.P. (AERIK-2, K. R. Yang, pers. commun.). A sample was previously dated as 25,150 $\pm$ 700 B.P. (W-406) from the same stratigraphic unit (Frye, Glass, and Willman, 1962, p. 50).

**ISGS-16. Lake Bloomington Spillway Section** **>40,000**

Wood chips from organic silt; McLean Co., NW $\frac{1}{4}$  SW $\frac{1}{4}$  NE $\frac{1}{4}$  Sec. 1, T25N, R2E, 4.5 mi NE of Hudson, Illinois, 4 mi ESE of Kappa, Illinois (40° 39' 45" N Lat, 88° 56' 15" W Long). From an organic zone below 3 tills and above 2 lower exposed tills that are separated by boulder pavement (Leonard and Frye, 1960, p. 29). Coll. 1967 by J. P. Kempton, P. B. DuMontelle, and S. M. Kim, Illinois State Geol. Survey; subm. by J. P. Kempton. *Comment* (J.P.K.): date eliminates the possibility that the organic silt is Farmdalian in age.

**ISGS-19. Mulberry Grove Section, P-3142** **>40,000**

Wood fragments in gravel; Fayette Co., SW corner, Sec. 31, T6N, R1W,  $\frac{1}{2}$  mi SE of Mulberry Grove, Illinois. From a gravel between Vandalia and Smithboro tills (Jacobs and Lineback, 1969). The gravel is part of a channel fill truncating the lower part of the Vandalia till and the upper part of the Smithboro till. The channel contains an abundance of twigs and branches. Coll. 1967 by A. M. Jacobs, Illinois State Geol. Survey; subm. by A. M. Jacobs and J. A. Lineback.

**25,500  $\pm$  600****ISGS-21. Macon County, P-3866****23,500 B.C.**

Peat; Macon Co., NE $\frac{1}{4}$  SW $\frac{1}{4}$  NW $\frac{1}{4}$  Sec. 13, T16N, R1W, 1 mi SSE of Niantic, 9 mi W of Decatur, Illinois (39° 50' 20" N Lat, 89° 09' 10" W Long). From silty peat unit overlying gray silt (Altonian-Sangamonian) below Peoria Loess. Coll. 1968 by J. A. Lineback and N. C. Hester, Illinois State Geol. Survey; subm. by J. A. Lineback. *Comment* (J.A.L.): pollen samples taken from this peat and gray silt below indicate that spruce-pine forest existed in this area before 25,500 B.P. during deposition of the peat (Farmdalian Substage).

**ISGS-25. Macon County, Ni 323-335** **>33,000**

Organic silt from Macon Co., NE $\frac{1}{4}$  SW $\frac{1}{4}$  NW $\frac{1}{4}$  Sec. 13, T16N, R1W, 1 mi SSE of Niantic, 9 mi W of Decatur, Illinois (39° 50' 20" N Lat, 89° 09' 10" W Long). From a core sample 323 to 335 cm below surface. Coll. 1968 by J. A. Lineback and N. C. Hester; subm. by J. A. Lineback. *Comment* (J.A.L.): sample is ca. 30 cm below a Farmdalian peat dated 25,500 $\pm$ 600 B.P. (ISGS-21) and is probably from the Roxana Silt of Altonian age. Pollen samples from this core show that spruce-pine forest became dominant in the area at the horizon dated >33,000 B.P. Pollen studies indicate that this spruce-pine forest persisted until the end of Woodfordian time.

**25,900  $\pm$  500****ISGS-31. Wedron Section, P-1915****23,950 B.C.**

Wood within pink till; LaSalle Co., NW $\frac{1}{4}$  SE $\frac{1}{4}$  NW $\frac{1}{4}$  Sec. 9, T34N, R4E, W edge of Wedron, Illinois (41° 26' 5" N Lat, 88° 48' 45" W Long). The wood was found in pink "Bloomington" till 4 ft above base in Wedron sec. (Frye and Willman, 1965). Coll. 1964 by H. B. Willman and

J. C. Frye, Illinois State Geol. Survey; subm. by J. C. Frye. *Comment* (J.C.F.): wood almost certainly had been incorporated into till from underlying Farmdale Silt.

**Vandalia Core series**

<b>ISGS-5.</b>	VAND-B, 251 to 257 cm	>22,000
<b>ISGS-9.</b>	VAND-A, 237 to 243 cm	>22,300
<b>ISGS-10.</b>	VAND-A, 247 to 251 cm	>27,900
<b>ISGS-11.</b>	VAND-A, 273 to 280 cm	38,100 $\pm$ 1000 36,150 B.C.
<b>ISGS-13.</b>	VAND-A, 327 to 346 cm	>40,000
<b>ISGS-14.</b>	VAND-Q, 145 to 170 cm	8300 $\pm$ 1900 6350 B.C.
<b>ISGS-22.</b>	VAND-C, 257 to 267 cm	>40,000

Core samples of organic-rich sediments are from an ice-block lake basin formed in Illinoian drift. Site is located SW $\frac{1}{4}$  NE $\frac{1}{4}$  SW $\frac{1}{4}$  Sec. 3, T5N, R1W of Fayette Co., 0.8 mi SSW of Hagarstown, 6.0 mi SW of Vandalia, Illinois (38° 54' 00" N Lat, 89° 11' 30" W Long). Series dated for current research project, "Pollen Analysis of Pleistocene Deposits from Illinois," conducted jointly by the Limnological Research Center, Univ. of Minnesota and the Illinois State Geol. Survey. Coll. 1968 by H. E. Wright and E. J. Gröger, Univ. of Minnesota, and A. M. Jacobs; subm. by A. M. Jacobs. *Comment* (A.M.J.): samples indicate more or less continuous sedimentation from Recent to ca. 40,000 B.P. Preliminary results on pollen analysis and clay mineralogy of the sediments and geomorphology of the lake basin were presented at the 7th INQUA Congress, Paris, France (Jacobs, 1969; Gröger, 1969).

**Danville area samples**

**ISGS-15. Vermilion County, Danville 1-Wood >38,000**

Wood in till; Vermilion Co., NE $\frac{1}{4}$  SW $\frac{1}{4}$  SW $\frac{1}{4}$  Sec. 33, T20N, R12W, 1.25 mi N, and 1.75 mi W of Hillery, Illinois (40° 8' 45" N Lat, 87° 44' 0" W Long). From basal Wisconsinan till, 3rd till in the sec. 25 ft below surface (Johnson, Gross, and Moran, 1969, ms. in preparation). This till includes the interval from 15 ft 8 in. to 38 ft 8 in. from top of sec. Coll. 1968 by W. H. Johnson, D. L. Gross, and S. R. Moran, Univ. of Illinois; subm. by D. L. Gross. *Comment* (D.L.G.): no samples from Danville, Illinois, region have yielded a finite date.

**ISGS-23. Vermilion County, 5-14 >40,000**

Wood in silt; Vermilion Co., SE $\frac{1}{4}$  NE $\frac{1}{4}$  NE $\frac{1}{4}$  Sec. 2, T19N, R12W, 3 mi W of Danville, Illinois (40° 8' 35" N Lat, 87° 40' 43" W Long). From 2 $\frac{1}{2}$  ft bed of carbonaceous silt between 2 till units; top of bed is 17 ft below surface, and bottom of silt bed is 20 ft above base of exposure.

Coll. by W. H. Johnson, D. L. Gross, and S. R. Moran; subm. by D. L. Gross. *Comment* (D.L.G.): from regional correlations, this silt is now believed to be Illinoian.

**ISGS-29. Vermilion County, Danville K-19** **>47,000**

Wood from Vermilion Co., SW $\frac{1}{4}$  NW $\frac{1}{4}$  NW $\frac{1}{4}$  Sec. 4, T19N, R12W, 4.5 mi W of Danville, Illinois (40° 8' 30" N Lat, 87° 43' 50" W Long). From peat and silt 2.5 ft thick, below 2 tills. Coll. and subm. 1969 by W. H. Johnson. *Comment* (D.L.G.): from regional correlations, this peat is now believed to be Illinoian.

**Urbana Mastodon site**

**ISGS-17A. Urb Mast No. 1** **7490 ± 200**  
**5540 B.C.**  
 Bone dissolved in 2N HCl; insoluble fraction combusted and dated.

**ISGS-17B. Urb Mast No. 1** **8330 ± 200**  
**6380 B.C.**  
 Bone washed with 0.1N NaOH; then dissolved in 2N HCl. Insoluble fraction combusted and dated.

**ISGS-17C. Urb Mast No. 1, Ivory** **9190 ± 200**  
**7240 B.C.**

Ivory first dissolved in dilute CH<sub>3</sub>COOH; insoluble fraction acidified with H<sub>3</sub>PO<sub>4</sub>; resulting CO<sub>2</sub> was dated.

Bones of *Mammot americanum* from Urbana, Illinois, near center SW $\frac{1}{4}$  SW $\frac{1}{4}$  Sec. 15, T19N, R9E, 20° N from WCCR Radio Tower (40° 06' 03" N Lat, 88° 10' 45" W Long). The fragmented but well-preserved sample is from homogeneous, gray, slightly sandy clay that apparently represents deposition in a pond on the Urbana Moraine. Clay apparently overlies the uppermost of 3 tills above the Farmdale horizon, and is overlain by 31 in. of dark, humic soil. Coll. 1969 by C. Collinson, Illinois State Geol. Survey; subm. by C. Collinson and J. P. Kempton. *Comment* (S.M.K.): sample is contaminated with modern humic acids. The bone "collagen fraction" and the ivory ages do not agree, perhaps due to carbon-isotopic fractionation or old carbonate contamination of the ivory.

**Stockton Northeast Core 2**

**ISGS-24. Jo Daviess, B-2JD-5, depth 13½** **27,200 ± 400**  
**to 5 ft** **25,250 B.C.**

**ISGS-30. Jo Daviess, B-2JD-6, depth 16** **26,300 ± 400**  
**to 17½ ft** **24,350 B.C.**

Organic silt from Jo Daviess Co., NE $\frac{1}{4}$  NW $\frac{1}{4}$  NE $\frac{1}{4}$  Sec. 32, T28N, R5E, ca. 3½ mi NE of Stockton, Illinois (89° 56' 10" N Lat, 89° 56' 35" W Long). From Farmdale Silt. Sequence from top: Peoria Loess 13 ft, Farmdale Silt 5 ft, accretion-gley (Sangamonian Stage?) and Illinoian drift including Winslow till 40 ft (Frye *et al.*, 1969). Coll. and subm. 1969 by J. P. Kempton. *Comment* (J.P.K. and S.M.K.): dates indicate that silt

is entirely Farmdalian in age. Sample B-2JD-6 was from base of the organic silt. Time inversion shown by dates should be ignored and dates considered equivalent because humic acids were not removed from the samples prior to processing, and the dates are within  $3\sigma$  error.

**Shelby County Moraine section**

**ISGS-26. 16-12** **20,000  $\pm$  200**  
**18,050 B.C.**

**ISGS-32. 16-17** **21,300  $\pm$  500**  
**19,350 B.C.**

Silty peat samples from Shelby Co., NE $\frac{1}{4}$  SW $\frac{1}{4}$  SW $\frac{1}{4}$  Sec. 8, T11N, R3E, 1 mi E of Shelbyville, Illinois (39° 24' 36" N Lat, 88° 46' 54" W Long). Upper sample from upper 2 in. of 18 in. peat bed; lower sample is from base of peat, which underlies Shelbyville till. Section includes 30 ft of Shelbyville till, 2 to 4 ft of silt, 18 in. of peat, 5 to 10 ft of accretion-gley, and 18 ft of Vandalia till over bedrock. Coll. 1969 by D. L. Gross and W. H. Johnson, Univ. of Illinois; subm. by D. L. Gross. *Comment* (D.L.G.): samples collected below base of Woodfordian deposits in the Wisconsin terminal moraine. Upper sample dates maximum advance of ice of the Wisconsin Stage in this region, the lower dates beginning of peat deposition. Together, samples indicate time span represented by the peat at this locality.

**Quarry, Coles County**

**ISGS-27. 68F4-8A** **19,500  $\pm$  200**  
**17,500 B.C.**

Wood from bedded sand and silt samples; Coles Co., NW $\frac{1}{4}$  NE $\frac{1}{4}$  SW $\frac{1}{4}$  Sec. 5, T12N, R10E, 3 mi ENE of Charleston and 5 mi WSW of Ashmore, Illinois (39° 30' 50" N Lat, 88° 6' 56" W Long). Sample collected from a thick-bedded sand and silt 1 ft above the top of an organic silt and peat of probable Farmdalian age and below Woodfordian till. Coll. 1969 by W. H. Johnson, J. P. Kempton, and J. P. Ford, Illinois State Geol. Survey; subm. by J. P. Kempton. *Comment* (J.P.K.): sample indicates that the Woodfordian glacier reached this area, which is near the southernmost limit of Wisconsin glaciation in Illinois, <19,500  $\pm$  200 B.P. yr ago.

**ISGS-28. 68F3-8** **21,300  $\pm$  200**  
**19,350 B.C.**

Wood chips and organic silt sample from Coles Co., SW $\frac{1}{4}$  NE $\frac{1}{4}$  NW $\frac{1}{4}$  Sec. 5, T12N, R10E, 3 mi ENE of Charleston and 5 mi WSW of Ashmore, Illinois (39° 31' N Lat, 88° 6' 56" W Long) ca. 1/3 mi N of ISGS-27 but in the same quarry. Sample came from organic silt 1 ft thick 46.5 ft below land surface. Silt lies below 2 tills that are similar but separated by thin sand and gravel, and overlies another till that is correlated with Vandalia till. Coll. 1969 by W. H. Johnson, J. P. Kempton,

and J. P. Ford: subm. by J. P. Kempton. *Comment* (J.P.K.): date indicates that both tills above silt are Woodfordian.

### B. Canada

#### ISGS-18. Yukon, PA-12

$$\delta C^{14} = +19.6\%$$

Decomposed peat from area 140 mi W of Whitehorse, Yukon Territory, Canada (61° 23' N Lat, 138° 13' W Long). Sample was 5 in. below surface at bottom of modern organic layer. Coll. 1968 by C. S. Alexander and L. W. Price, Univ. of Illinois; subm. by C. S. Alexander.

#### ISGS-20. Yukon, 18

$$\delta C^{14} = -35.8\%$$

Decomposed peat from area 140 mi W of Whitehorse, Yukon Territory, Canada (61° 23' N Lat, 138° 13' W Long). Sample was 55 in. below surface. Coll. 1968 by C. S. Alexander and L. W. Price; subm. by C. S. Alexander.

### CORRECTION

#### ISGS-3. Shark Bay, Australia

$$38,600 \pm 500$$

$$36,650 \text{ B.C.}$$

Date previously pub. as 38,600  $\pm$  200 (Radiocarbon, 1969, v. 11, p. 394).

### REFERENCES

- Frye, J. C., Glass, H. D., Kempton, J. P., and Willman, H. B., 1969, Glacial tills of northwestern Illinois: Illinois Geol. Survey Circ. 437, 45 p.
- Frye, J. C., Glass, H. D., and Willman, H. B., 1962, Stratigraphy and mineralogy of the Wisconsinan loesses of Illinois: Illinois Geol. Survey Circ. 344, 55 p.
- Frye, J. C. and Willman, H. B., 1965, Illinois parts of INQUA guidebooks C and G: pub. by the Nebraska Acad. Sci.; reissued as Illinois Geol. Survey Reprint 1966-B, Guidebook C, p. 81-110; Guidebook G, p. 5-26.
- Grüger, E., 1969, Die Entwicklung der Vegetation in Süd-Illinois seit dem Ende der vorletzten Kaltzeit (Abs.): VIII<sup>e</sup> Congrès INQUA, Paris, 1969, Résumés des Commun., p. 90.
- Jacobs, A. M., 1969, Über die Erhaltung von Seebecken in Süd-Illinois, U.S.A., aus dem späten Illinoian bis heute (Abs.): VIII<sup>e</sup> Congrès INQUA, Paris, 1969, Résumés des Commun., p. 92.
- Jacobs, A. M. and Lineback, J. A., 1969, Glacial geology of the Vandalia, Illinois, region: Illinois Geol. Survey Circ. 442, 23 p.
- Johnson, W. H., Gross, D. L., and Moran, S. R., 1969, Till stratigraphy of the Danville region, east-central Illinois: Geol. Soc. America Abs. with Programs for 1969, pt. 6, p. 23-24.
- , Till stratigraphy of the Danville region, east-central Illinois, in: Till, a symposium volume: Columbus, Ohio, The Ohio State University Press, ms. in preparation.
- Kim, S. M. and Ruch, R. R., 1969, Illinois State Geological Survey radiocarbon dates I: Radiocarbon, v. 11, p. 394-395.
- Kim, S. M., Ruch, R. R., and Kempton, J. P., 1969, Radiocarbon dating at the Illinois State Geological Survey: Illinois State Geol. Survey Environmental Geol. Note 28, 19 p.
- Leonard, A. B. and Frye, J. C., 1960, Wisconsinan molluscan fauna of the Illinois Valley region: Illinois Geol. Survey Circ. 304, 32 p.

**INSTITUTO VENEZOLANO DE INVESTIGACIONES CIENTIFICAS  
NATURAL RADIOCARBON MEASUREMENTS V**

M. A. TAMERS

Instituto Venezolano de Investigaciones Cientificas  
Department of Chemistry, Caracas, Venezuela

The laboratory has been operating more than five years, supported entirely from Venezuelan government funds. Approximately 530 samples have been dated to the end of 1969. Of these, 40% are archaeological specimens, the majority (141 samples) from Venezuela. Materials from most other countries of Latin America have been processed. The rest of the samples are from research programs of the Radiocarbon Laboratory itself. Thirty per cent of the total are measurements on carbonate species extracted from Venezuelan ground water aquifers.

In years previous to the inauguration of the Caracas laboratory (November, 1963), only 56 samples from Venezuela had been accepted by foreign universities (Rouse and Cruxent, 1963). Establishment of a radiocarbon dating facility permits scientists in this country to eliminate dependence on distant laboratories in the United States or Europe. Furthermore, possibilities for studies have expanded considerably and important cultural, scientific, and practical advances have been made. The pre-history of the entire Caribbean area is now being investigated (Cruxent and Rouse, 1969), as well as details in the Venezuelan chronology (Wagner, 1967; Zucchi, 1965). Ground waters of the arid zones of this country have been thoroughly sampled and critical facts have emerged (Tamers, 1967b). For example, it was found that the unique fresh water supply for the second largest city in Venezuela comes from a fossil ground water deposit that could be exhausted in the near future. A variety of other projects are yielding significant results, published periodically in international scientific journals.

The dates presented here, as in the previous lists, were calculated using 5568 years as the half-life of carbon-14. A.D. 1950 is the reference year in the B.P. (before present) notation of ages. The modern standard is taken as 95% of the activity of the NBS oxalic acid. Errors are the standard deviations arising from the random nature of the radioactive disintegration process. The modern reference activity is 21.7 cpm and the background 6.9 cpm for the 3 cc benzene counter vessel used for the routine measurements. The laboratory employs liquid scintillation techniques with synthesized benzene. A chromium activated silica-alumina catalyst (Pietig and Scharpenseel, 1966) converts acetylene to benzene. Acetylene production is described in a previous date list (Tamers, 1969a).

ACKNOWLEDGMENTS

Continued close collaboration with the I.V.I.C. Dept. of Anthropology, J. M. Cruxent, head, and support from the Dept. of Chemistry,



G. Chuchani, head, are important to the operation of the laboratory. Routine chemical analyses and the benzene syntheses are done by the technicians, V. García and F. Machado. A. Russo maintains the electronics.

Special acknowledgment must be made to the past director of I.V.I.C., Marcel Roche, who was responsible for the decision to establish the radiocarbon laboratory in 1963 and who has continued to be exceptionally interested in all ways with its functioning.

## SAMPLE DESCRIPTIONS

### I. GROUND WATER SAMPLES

Measurements presented here, except for IVIC-565, represent the continuation of the sequential sampling program for various ground water aquifers in Venezuela. The waters on the N and S sides of Lake Valencia and those of the Bosque Macuto in Barquisimeto are modern. When corrected for limestone dilution, they show nuclear weapon testing contamination (Tamers, 1967b). Annual samplings permit comparisons with previously measured excess activity levels of plants in this country, which, in favorable cases, can result in exact age determinations of these contemporary materials (Tamers, 1969b).

The Maracaibo aquifer is a non-recharged deposit and annual measurements verify this. Nevertheless, the well at La Cañada shows periodically decreasing ages, either due to infiltration of younger water from the inland Campo 4 deposit or from the Lake of Maracaibo, which is ca. 100 m distant.

The well at the Finca del Portugués was tested because it was believed that this ground water could not be more than a few years old. The radiocarbon contamination level in Venezuela being approx. constant at 160% modern during the past 5 yr (cf. Sec. IV), if the limestone corrected concentration gave approx. this value, this would be evidence for the validity of radiocarbon dates on ground water. The following formula was used (Tamers, 1969b):

$$\delta C^{14}_{\text{corrected}} = \frac{\delta C^{14}_{\text{final}}}{\delta C^{14}_{\text{initial}}} \div \frac{[C_{\text{total}}] - \frac{1}{2} [HCO_3^-]}{[C_{\text{total}}]}$$

where  $[HCO_3^-]$  is the bicarbonate concentration (= 2.1 meq/l here) measured at the well by a sulfuric acid titration controlled with a pH meter.  $[C_{\text{total}}]$  is the total amount of dissolved carbonate species (= 2.4 meq/l here).  $\delta C^{14}_{\text{final}}$  is the measured activity and  $\delta C^{14}_{\text{initial}}$  is the activity of the modern standard. The value for  $\delta C^{14}_{\text{corrected}}$  is calculated to be  $156.4 \pm 7.9\%$  modern, the error term taking into account uncertainties in carbonate species analyses. This agrees with the expected value.

Radiocarbon contents are reported as % of modern without correction for limestone dilution. Earlier measurements in these series are given in previous date lists.

	Collection (day/month/yr)	C <sup>14</sup> (‰ of modern)
<b>Wells of Valencia Lake Basin</b>		
<b>IVIC-567. Mariara 1</b> (10° 15' N Lat, 67° 43' W Long)	4/2/69	88.9 ± 0.7
<b>IVIC-568. Mariara 2</b> (10° 13' N Lat, 67° 43' W Long)	4/2/69	99.0 ± 0.8
<b>IVIC-569. El Trompillo</b> (10° 4' N Lat, 67° 46' W Long)	4/2/69	100.2 ± 0.7
<b>IVIC-570. Güigüe 1</b> (10° 5' N Lat, 67° 47' W Long)	4/2/69	97.8 ± 0.8
<b>IVIC-571. Güigüe 2</b> (10° 5' N Lat, 67° 47' W Long)	4/2/69	93.9 ± 0.8
<b>IVIC-572. Güigüe 3</b> (10° 5' N Lat, 67° 47' W Long)	4/2/69	96.5 ± 0.8
<b>Barquisimeto Wells</b>		
<b>IVIC-610. Macuto 1</b> (10° 3' N Lat, 69° 19' W Long)	6/5/69	93.0 ± 0.8
<b>IVIC-611. Macuto 2</b> (10° 3' N Lat, 69° 19' W Long)	6/5/69	89.1 ± 0.8
<b>IVIC-612. Macuto 3</b> (10° 3' N Lat, 69° 19' W Long)	6/5/69	82.4 ± 0.8
<b>IVIC-613. Macuto 4</b> (10° 3' N Lat, 69° 19' W Long)	6/5/69	98.8 ± 0.9
<b>IVIC-614. Macuto 5</b> (10° 3' N Lat, 69° 19' W Long)	6/5/69	86.5 ± 0.8
<b>IVIC-615. Macuto 6</b> (10° 3' N Lat, 69° 19' W Long)	6/5/69	85.6 ± 0.7
<b>IVIC-616. Macuto 7</b> (10° 3' N Lat, 69° 19' W Long)	6/5/69	87.9 ± 0.8
<b>IVIC-617. Macuto 8</b> (10° 3' N Lat, 69° 19' W Long)	6/5/69	83.9 ± 0.8
<b>Maracaibo Aquifer Wells</b>		
<b>IVIC-628. Campo 1, Pozo 28</b> (10° 33' N Lat, 71° 42.5' W Long)	2/9/69	19.0 ± 0.4
<b>IVIC-629. Campo 1, Pozo 23</b> (10° 32' N Lat, 71° 43' W Long)	2/9/69	17.8 ± 0.4

	Collection (day/month/yr)	(% of modern) C <sup>14</sup>
<b>IVIC-630. Campo 2, Pozo 6</b> (10° 30' N Lat, 71° 48' W Long)	2/9/69	26.1 ± 0.4
<b>IVIC-631. Campo 2, Pozo 2</b> (10° 30' N Lat, 71° 48' W Long)	2/9/69	25.8 ± 0.4
<b>IVIC-632. Campo 3A, Pozo 1</b> (10° 30' N Lat, 71° 43' W Long)	2/9/69	17.0 ± 0.4
<b>IVIC-633. La Cañada</b> (10° 25' N Lat, 71° 41' W Long)	2/9/69	5.49 ± 0.34
<b>Altos de Pipe</b>		
<b>IVIC-565. Finca del Portugués</b> (10° 23' N Lat, 66° 58' W Long)	2/1/69	87.9 ± 0.7

## II. ARCHAEOLOGIC SAMPLES

## A. Venezuela

## Indo-Hispanic Epoch

200 ± 60

**IVIC-625. La Maternidad Norte**

A.D. 1750

Small charcoal sample from surface exposed by moving sand dunes, N of Monumento de la Maternidad, Parque de Exposiciones, Coro, state of Falcón (11° 26' N Lat, 69° 40' W Long). Assoc. pottery might be Dabajuroid from Caquetio Indians. Coll. 1969 and subm. by J. Cruxent, I.V.I.C. *Comment*: see IVIC-626.

500 ± 60

**IVIC-626. La Maternidad Sur**

A.D. 1450

Charcoal from surface of same site as IVIC-625, but a little more S. Coll. at same time. *Comment* (J.C.): both IVIC-625 and IVIC-626 dates are reasonable; however, even after returning to site again, we were unable to find any trace of European artifacts.

## Neo-Indian Epoch

860 ± 70

**IVIC-673. El Muro de Yaima**

A.D. 1090

Charcoal taken 0.00 to 0.25 m below surface of shell mound NE of village of Santa Rita, Paraguaná peninsula, state of Falcón (12° 9' N Lat, 69° 57' W Long). Assoc. with pottery of Dabajuroid style from Paraguaná which have not been dated. Coll. 1969 and subm. by J. Cruxent. *Comment* (J.C.): date is reasonable. Sample was expected to be Period IV.

500 ± 170

**IVIC-574. Monou-teri**

A.D. 1450

Charcoal, 0.25 to 0.50 m below surface, near Mavaco R., a tributary of the Orinoco, Amazonas Terr. (3° 25' N Lat, 65° 30' W Long). Assoc.

with crude simple pottery. First date for region and indicates origins of Yanamamo (Waika) Indians now in area. Coll. 1969 and subm. by E. Wagner, I.V.I.C., who estimated age at 400 to 1000 yr. *Comment* (E.W.): date is reasonable.

**1010  $\pm$  70**

**IVIC-573. Monou-teri soil, 0.00 to 0.25 m**

**A.D. 940**

Black earth from same pit as IVIC-574, taken 0.00 to 0.25 m below surface. Abundant rootlets removed by hand and carbonates removed by acid pretreatment. Organic carbon content was 1.8%, relatively high. Coll. at same time as IVIC-574. Sample used as part of program to study the validity of radiocarbon dates on soil. *Comment*: see IVIC-575.

**910  $\pm$  70**

**IVIC-575. Monou-teri soil, 0.25 to 0.50 m**

**A.D. 1040**

Black earth in contact with charcoal of IVIC-574, 0.25 to 0.50 m below surface. Rootlets removed by hand and absence of carbonates insured by acid pretreatment. Organic carbon content was 1.6%, a high value similar to that of the adjacent level of IVIC-573. Coll. at same time as previous samples. Control for investigation of validity of radiocarbon dates on soil. *Comment*: IVIC-573 and IVIC-575, with statistically indistinguishable ages, produce radiocarbon dates older than that of assoc. charcoal. This is surprising in view of conclusions of the Bonn lab. (Scharpenseel and Pietig, 1969) that soil-date errors make these materials appear too young. We also found, in the Taima-taima site, a wood sample (IVIC-655, this date list) that was younger than organic carbon fraction of its assoc. soil (IVIC-627, this date list). An explanation of the Monou-teri soil samples is that the soil was mixed deeper than 0.50 m before IVIC-574 was deposited. However, this could not have been the case for Taima-taima samples.

**650  $\pm$  80**

**IVIC-645. El Mocao Alto bones A-1**

**A.D. 1300**

Organic carbon of human bone, not charred, taken 0.75 to 1.10 m below surface, Trench A, Pit 1, 4 km SE Mucuchíes, state of Mérida, in Venezuelan Andes (9° 19' N Lat, 71° 8' W Long). Assoc. with ceramic fragments, stone slabs, grinding stones, and lithic bat wing pendants. El Mocao Alto charcoal previously dated from 450 to 1120 B.P. (Tamers, 1969a). Coll. 1968 and subm. by E. Wagner. Hydrochloric acid pretreatment completely removed carbonates. Organic carbon content was 3.0%. *Comment* (E.W.): date falls within range of charcoal dates, but is older than IVIC-481 which dated human bones at  $230 \pm 40$  (Radiocarbon, 1969, v. 11, p. 404). Human skeleton material is atypical if it is Indian.

**970  $\pm$  70**

**IVIC-650. La Era Nueva E-8, 0.25 to 0.50 m**

**A.D. 980**

Charcoal from Pit 8, Sec. E. excavated 0.25 to 0.50 m below surface of site ca. 8 km SE Mucuchíes, state of Mérida, in Venezuelan Andes (9° 19' N Lat, 71° 10' W Long). Previous dates for site were 820 to

1060 B.P. (Tamers, 1969a). Assoc. with crude pottery, bones, terrestrial snail shells, and corn cobs. Coll. 1968 and subm. by E. Wagner. *Comment* (E.W.): agrees with previous dates from same site.

**IVIC-651. La Era Nueva E-9, 0.50 to 0.75 m Modern**

Small charcoal sample from Pit 9, Sec. E, taken 0.50 to 0.75 m below surface of same site as IVIC-650. Pit and section, at level 0.25 to 0.50 m below surface, previously dated at  $820 \pm 70$  B.P. (IVIC-447, Radiocarbon, 1969, v. 11, p. 404). Coll. 1968 and subm. by E. Wagner. *Comment* (E.W.): probably contaminated with modern charcoal.

**430  $\pm$  80**

**IVIC-648. Frailejón leaves A.D. 1520**

Dried frailejón (*Espeletia* sp.) leaves apparently used as packing material for artifacts including ceramic fragments, bat wing pendants, and fruit seeds found in cave near Mucuchíes, state of Mérida, Venezuelan Andes by P. Villarreal. Coll. 1967 and subm. by E. Wagner. *Comment* (E.W.): date reasonable for this area.

**La Calzada series**

Continuation of samples dated from artificial mound, No. 1, near La Calzada ranch in state of Barinas ( $8^{\circ} 2' N$  Lat,  $70^{\circ} 8' W$  Long). Series of dates ranging from modern to 1990 B.P. were reported in previous date list (Tamers, 1969a). Mound contains Caño del Oso and La Betania complex ceramic from Neo-Indian Periods II to IV (Zucchi, 1965). Coll. 1968 to 1969 by A. Zucchi and E. Duran, I.V.I.C., and subm. by A. Zucchi. The samples reported here are all charcoal.

**2870  $\pm$  150**

**IVIC-549. La Calzada B-2, 9.25 to 9.50 m 920 B.C.**

Sample from Trench B, Pit 2. Subm. to obtain date on lower level of mound. Caño del Oso complex pottery found in all levels of this trench and pit. Level 8.50 to 8.75 m previously dated at  $1510 \pm 70$  B.P. (IVIC-471, Radiocarbon, 1969, v. 11, p. 405).

**1490  $\pm$  80**

**IVIC-550. La Calzada B-1, 9.25 to 9.50 m A.D. 460**

**1530  $\pm$  80**

**IVIC-551. La Calzada B-1, 9.50 to 9.75 m A.D. 420**

Samples from Trench B, Pit 1. Level 7.75 to 8.00 m previously dated at  $1800 \pm 100$  B.P. (IVIC-472, Radiocarbon, 1969, v. 11, p. 405).

**1690  $\pm$  90**

**IVIC-580. La Calzada B-3, 11.75 to 12.00 m A.D. 260**

**1740  $\pm$  70**

**IVIC-581. La Calzada B-3, 12.00 to 12.25 m A.D. 210**

**1400  $\pm$  60**

**IVIC-582. La Calzada B-3, 12.25 to 12.50 m A.D. 550**

- 1820  $\pm$  70**
- IVIC-583. La Calzada B-3, 12.50 to 12.75 m** **A.D. 130**
- 1800  $\pm$  70**
- IVIC-584. La Calzada B-3, 12.75 to 13.00 m** **A.D. 150**
- Samples from Trench B, Pit 3. Assoc. with material corresponding to Caño del Oso complex.
- 1510  $\pm$  80**
- IVIC-586. La Calzada A-8, 10.50 to 10.75 m** **A.D. 440**
- 1570  $\pm$  70**
- IVIC-587. La Calzada A-8, 11.50 to 11.75 m** **A.D. 380**
- 1480  $\pm$  70**
- IVIC-588. La Calzada A-8, 12.00 to 12.25 m** **A.D. 470**
- Samples from Trench A, Pit 8. Assoc. with Caño del Oso complex ceramics.
- 1350  $\pm$  70**
- IVIC-593. La Calzada A-6, 9.75 to 10.00 m** **A.D. 600**
- 1810  $\pm$  80**
- IVIC-592. La Calzada A-6, 11.75 to 12.00 m** **A.D. 140**
- 1640  $\pm$  80**
- IVIC-591. La Calzada A-6, 12.50 to 12.75 m** **A.D. 310**
- Samples from Trench A, Pit 6. All with Caño del Oso complex ceramics.
- 1730  $\pm$  80**
- IVIC-590. La Calzada A-14, 12.00 to 12.25 m** **A.D. 220**
- Sample from Trench A, Pit 14. In contact with Caño del Oso and La Betania complex ceramics.
- General Comment (A.Z.):* series of dates obtained for Mound 1 presents irregularity that can be explained by the fact that the constructors employed earth corresponding to old habitation surfaces. Dates from 1500 to 2870 B.P. are from these old occupations, whereas those from 1400 to 1500 B.P. are possibly from initiation of mound construction.
- 1050  $\pm$  70**
- IVIC-557. Puerto Carayaca 1** **A.D. 900**
- Charcoal sample, PC 1-pp 1-6, from Pit 1, 0.75 to 0.90 m below surface in excavation on W side of Puerto Carayaca village, near La Guaira, Venezuela (10° 30' N Lat, 67° 15' W Long). Assoc. with direct secondary human burial, abundant ceramic fragments, fish bones, sea shells, and a polished stone. Coll. 1968 and subm. by J. Armand, Univ. de Oriente, Ciudad Bolivar, Venezuela.
- 1650  $\pm$  70**
- IVIC-589. Quíbor 2nd** **A.D. 300**
- Charcoal from Indian burial site in Bolivar Plaza of Quíbor, state of Lara, Venezuela (9° 55' N Lat, 69° 38' W Long). Taken ca. 1.20 m below

surface and assoc. with unclassified type of pottery, but believed to be at least 1000 yr old. Previous charcoal date on this site of  $290 \pm 60$  B.P. (IVIC-332, Radiocarbon, 1967, v. 9, p. 241) was unacceptable and considered an intrusive sample. Coll. 1969 by A. Lucena, Univ. Central de Venezuela, Caracas; subm. by J. Cruxent. *Comment* (J.C.): radiocarbon date agrees with estimated antiquity.

*Paleo-Indian Epoch*

**IVIC-627. Taima-taima soil**

**$12,580 \pm 150$**

**10,630 B.C.**

Friable, blocky structure, sandy soil, dark gray, with abundant sulphur, taken 1.50 to 2.25 m below surface of Pleistocene animal kill site near Coro, state of Falcón, Venezuela ( $11^{\circ} 30' N$  Lat,  $69^{\circ} 30' W$  Long). Date on organic carbon, 0.2% concentration, carbonate removed by acid pretreatment. Sample from soil Horizon C and in contact with animal bones. Organic carbon in other bones from this site previously dated at  $13,010 \pm 280$  and  $14,440 \pm 435$  B.P. (IVIC-191-1 and IVIC-191-2, Radiocarbon, 1966, v. 8, p. 206-207). Coll. 1969 and subm. by J. Cruxent. *Comment*: Bonn lab. showed (Scharpenseel and Pietig, 1969) that soil dates can be too young by as much as 5000 yr in regions with abundant plant cover. However, the situation here is confused because the present vegetation is scarce, but A horizon has very high carbon content. Soil dating in this site is being continued.

**$11,860 \pm 130$**

**9910 B.C.**

**IVIC-655. Taima-taima wood**

Wood, black with abnormally high density, apparently well-preserved, from same site and ca. same depth as sample of IVIC-627. Carbonates removed by acid pretreatment. Sample taken in apparent direct assoc. with Pleistocene animal bones. Coll. 1969 and subm. by J. Cruxent. Taima-taima archaeological site has been described in a previous article (Cruxent, 1967). *Comment*: wood was preserved by sulfides in soil. Concordance of this date with that of soil sample, IVIC-627, was unexpected. Even more difficult to explain is fact that bone dates are older, since bone invariably has errors that make dates too recent or else has no error. One possible explanation is that wood sample is intrusive, buried by animals that came after those offering bones for previous dating.

*B. Colombia*

**IVIC-559. Necropolis Alto**

**$630 \pm 70$**

**A.D. 1320**

Small charcoal sample, S-Gua-2, T-1, MC-1, from filling of Tomb 1, 1.5 m below surface. Municipality of Guapotá, Dept. of Santander, Colombia ( $6^{\circ} 18' N$  Lat,  $73^{\circ} 19' W$  Long). Assoc. with ceramic vessels similar to those found in nearby Oiba, Santander. Tomb is a well with lateral chamber. Coll. 1966 and subm. by D. R. Sutherland, Dept. Anthropol. and Sociol., Univ. S. Carolina, U.S.A. *Comment* (D.R.S.): this

sample and IVIC-560 are 1st radiocarbon dates for area N of Bogota in Santander. Age is reasonable.

**790  $\pm$  60**

**IVIC-560. San Lorenzo** **A.D. 1160**

Charcoal sample, S-Oib-1, T-3, MC-1, found inside ceramic vessel on floor of Tomb 3, 1.9 m below surface. On San Lorenzo farm, Municipality of Oiba, Dept. Santander, Colombia (6° 13' N Lat, 73° 15' W Long). Assoc. with 6 ceramic vessels, a ceramic whistle, and human bones, on floor of tomb with lateral chamber. Artifacts similar to those of IVIC-559. Coll. 1967 and subm. by D. R. Sutherland. *Comment* (D.R.S.): date is reasonable.

**710  $\pm$  60**

**IVIC-596. Finca Moralba 18** **A.D. 1240**

Charcoal sample, Moralba Tube 18, from Trench 2, lower part of Level 6, base of stratum with Sonso style sherds. From Moralba farm, W bank of Cauca R., 5 km S Mediacanoa, Dept. Valle, Colombia (3° 55' N Lat, 76° 20' W Long). This material should approx. date beginning of Sonso occupation at site. Upper interface of stratum, *i.e.*, end of Sonso occupation, was dated previously at A.D. 1550  $\pm$  70 (GrN-4697, Radiocarbon, 1967, v. 9, p. 152). Coll. 1964 and subm. by Warwick Bray, London Univ., England. *Comment* (W.B.): quite acceptable. Sample stratigraphically and chronologically older than GrN-4697 and these 2 dates bracket Sonso occupation at Moralba site. Allowing for standard deviations on both dates, duration of this occupation is rather longer than anticipated, but is, nevertheless, satisfactory. IVIC-596 fulfills another expectation. Previous dates for Sonso material in Cauca Valley were ca. mid-16th century A.D., whereas dates on similar material in Calima Valley were mid-13th century (IVIC-160, Radiocarbon, 1966, v. 8, p. 209 and NPL-60, Radiocarbon, 1964, v. 6, p. 29). IVIC-596 agrees well with Calima dates.

**2840  $\pm$  270**

**IVIC-597. Finca Moralba 166** **890 B.C.**

Very small charcoal sample (large date error term), Cauca Label 166, from Moralba farm, W bank of Cauca R., 5 km S Mediacanos, Dept. Valle, Colombia (3° 55' N Lat, 76° 20' W Long). Obtained from Trench 2, lower part of Level 8, near base of Yotoco style stratum. Estimated date A.D. 1000 to A.D. 1400, and early stage of Yotoco occupation of site. Coll. 1964 and subm. by Warwick Bray. *Comment* (W.B.): surprisingly early date which conflicts with IVIC-598 and previous A.D. 1175  $\pm$  65 (GrN-4694, Radiocarbon, 1967, v. 9, p. 151) for similar pottery from Yotoco Ferry excavation. Dates seem more reasonable and nothing suggests long duration for Yotoco phase. I would be inclined to discount IVIC-597, but have no explanation for discrepancy.



**850 ± 140**

**IVIC-598. Yotoco Ferry 13** **A.D. 1100**

Small charcoal sample from Trench 1, 1.4 to 1.5 m below surface on E bank of Cauca R., opposite its confluence with Yotoco R. near town of Yotoco, Dept. Valle, Colombia (3° 50' N Lat, 76° 40' W Long). Assoc. with sherds of Yotoco style and should date a middle stage of Yotoco occupation of site. Sample is stratigraphically between others previously dated at A.D. 1175 ± 65 (GrN-4694, Radiocarbon, 1967, v. 9, p. 151) and A.D. 1780 ± 40 (GrN-4940, Radiocarbon, 1967, v. 9, p. 152). Coll. 1964 by E. Moseley, Harvard Univ., Massachusetts, U.S.A., and subm. by W. Bray. *Comment* (W.B.): as expected. IVIC-598 agrees closely with GrN-4694, which is stratigraphically a little earlier within same stratum.

*C. Trinidad*

**Palo Seco series**

	<b>2130 ± 80</b>
<b>IVIC-638. Palo Seco D-4, 0.25 to 0.50 m</b>	<b>180 B.C.</b>
	<b>1480 ± 70</b>
<b>IVIC-639. Palo Seco D-4, 0.50 to 0.75 m</b>	<b>A.D. 470</b>
	<b>1990 ± 70</b>
<b>IVIC-640. Palo Seco D-4, 0.75 to 1.00 m</b>	<b>40 B.C.</b>
	<b>2060 ± 80</b>
<b>IVIC-641. Palo Seco D-4, 1.00 to 1.25 m</b>	<b>110 B.C.</b>

Charcoal samples from a shell midden, No. 1, Trench D, Pit 4, on S coast of Trinidad, in front of delta of the Venezuelan Orinoco R. Site in Trinidad Tesoro Beach Camp, Palo Seco municipality (10° 4' N Lat, 61° 35' W Long). Sample important for study of the entrance of Indians from continent to West Indies. Site described previously (Bullbrook, 1953). Expected to date in Period III of Rouse and Cruxent chronology (Rouse and Cruxent, 1963). Coll. 1969 and subm. by F. Olsen and I. Rouse, Yale Univ. and J. Cruxent, I.V.I.C. *Comment* (J.C.): IVIC-638 must be contaminated with asphalt, which was present on surface in this zone. Date should be disregarded. Other dates are reasonable.

**Cedros series**

	<b>2140 ± 70</b>
<b>IVIC-642. Cedros A-1, 0.00 to 0.50 m</b>	<b>190 B.C.</b>
	<b>1850 ± 80</b>
<b>IVIC-643. Cedros A-1, 0.50 to 0.75 m</b>	<b>A.D. 100</b>

Charcoal samples from a shell midden, Trench A, Pit 1, near end of Cedros peninsula, N of Envieuse Bay, Trinidad (10° 2' N Lat, 61° 57' W Long). Site could signal arrival of Saladoid people in Trinidad. Expected to date in Period II and be older than Palo Seco. Coll. 1969 and subm. by F. Olsen, I. Rouse, J. A. Correia, and J. Cruxent. *Comment* (J.C.):

dates are reasonable; they are not statistically distinguishable and can be averaged to  $1995 \pm 50$  B.P.

### III. ETHNOLOGIC SAMPLES

The application of nuclear weapon contamination of the biosphere to the estimation of the possible ages of recent materials was described in a previous publication (Tamers, 1969b). At that time it appeared that there was a definite decrease in Venezuela for the years 1960 and 1961. However, two recent known-age samples (IVIC-539 and IVIC-541, this date list), have devaluated this conclusion and the dating is now most useful in the region 1963 to 1965, when the large increase occurred.

The previous work with the Warao Indians of E Venezuela showed that they were calculating in the past with clearly less accuracy than peoples of more developed civilizations. But the samples were not collected by professional ethnologists and there remained the question whether the inexperience of the collectors could account for the errors in the Indians' age estimations. In this date list are presented samples taken under optimum conditions, by a professional who had been living with this group of primitive peoples for more than a year and who is familiar with their language and many of their customs. Samples described here come from the Piaroa Indians of the S Amazonas Terr. of Venezuela. The houses of this tribe are large conical structures with roofs made of various types of palm leaves. Samples coll. and subm. by J. Monod, Lab. d'Anthropol. Sociale, Collège de France, Paris.

**IVIC-533. Caño Naranjillo 1A  $152.5 \pm 1.0\%$  modern**

Mavaco palm leaves, with old appearance, taken from midway up roof, exterior, of communal house, Caño Naranjillo, Cuao R., a tributary of the Sipapo ( $5^{\circ} 5' N$  Lat,  $67^{\circ} 35' W$  Long). This is the oldest house occupied by this group of Piaroa from the Lower Cuao. Indians estimated construction date as summer, 1964. Coll. Aug., 1968. *Comment*: see IVIC-534.

**IVIC-534. Caño Naranjillo 1B  $148.7 \pm 1.0\%$  modern**

Clarera palm leaves from lower part of roof, exterior, of same structure as IVIC-533 and coll. at same time. *Comment*: radiocarbon dates agree well with Indians' calculations.

**IVIC-535. Caño Naranjillo 2A  $143.0 \pm 1.0\%$  modern**

Mavaco palm leaves from abandoned communal house of same camp as IVIC-533 and IVIC-534. Coll. Aug., 1968 from midway up roof, exterior. Oldest structure still standing in region. Not occupied since 1964 when replaced by present communal house. Indians stated that it was only a provisional building and was constructed in winter, 1962. However, sample submitter doubted that Indians would have lived in this small house 2 yr before constructing present shelter. *Comment*: see IVIC-536.

**IVIC-536. Caño Naranjillo 2B** **161.3 ± 1.0% modern**

Llanera palm leaves from midway up roof of same structure as IVIC-535, also exterior, opposite side. Coll. same time as IVIC-535. *Comment:* radiocarbon dates of this and previous sample would suggest late 1963 or early 1964 and do not agree with Indians' calculation of 1962. The 1963-64 date is more reasonable since it indicates that Indians did not stay long in this provisional structure.

**IVIC-537. Caño Cucurito 3A** **126.2 ± 0.9% modern**

Llanera palm leaves from lower, exterior part of roof of abandoned house of "Carlo" and his group on Caño Cucurito, tributary of Cuoto R. (5° 20' N Lat, 67° 35' W Long). Coll. Aug., 1968. Indians calculated construction in 1963. *Comment:* radiocarbon content does not disagree with Indians' estimation of age.

**IVIC-601. Caño Raya 1** **141.3 ± 0.9% modern**

Temiche palm leaves with old appearance from lower part of roof of abandoned chiruatto type house on Caño Paria Chiquito, tributary of Orinoco R. (5° 30' N Lat, 67° 40' W Long). Indians stated that this house was constructed 1 yr after that of IVIC-537 and that it was begun at end of 1963 and terminated June, 1964. Sample coll. Dec., 1968. *Comment:* radiocarbon content agrees exactly with Indians' late 1963, early 1964 calculation.

**IVIC-602. Caño Raya 2A** **152.5 ± 1.0% modern**

Ura (?) palm leaves, old appearance, from wall of abandoned house of rectangular type with double roof. Same site as IVIC-601. This structure built in 2 steps, actually 2 houses connected. Sample from oldest part coll. Dec., 1968. This is oldest house constructed by Tsitino, but he calculated it as only 1 yr old, *i.e.*, 1967. *Comment:* radiocarbon content is a little low, but does not disagree completely with date estimation.

**IVIC-603. Caño Raya 2B** **146.7 ± 1.0% modern**

Palm leaves from roof of structure of IVIC-602. Coll. at same time. *Comment:* this radiocarbon content is lower than any measured in Venezuela during 1965 to 1968. It might suggest that the house was built in 1964. More samples should be taken here.

**IVIC-604. Caño Raya 4** **159.9 ± 1.0% modern**

Temiche palm leaves from lower part of roof of oval-shaped house inhabited by Riu. In same site as IVIC-601. Coll. Dec., 1968. Leaves of relatively young appearance. Indians stated construction date as beginning of 1968. *Comment:* radiocarbon content agrees with Indians' statement.

**IVIC-605. Caño Raya 3A** **159.1 ± 1.1% modern**

Palm leaves from lower part of roof of house of Antonio Luis. Coll. Jan., 1969 in camp on tributary of Caño Paria Chiquito (50° 25' N Lat,

67° 35' W Long). In principle constructed at end of 1967. *Comment:* see IVIC-606.

**IVIC-606. Caño Raya 3B  $156.5 \pm 1.0\%$  modern**

Palm leaves from opposite side of lower part of roof of structure of IVIC-605. Coll. same time. *Comment:* radiocarbon contents do not disagree with age estimation.

**IVIC-607. Caño Santan  $155.2 \pm 1.0\%$  modern**

Temiche palm leaves, old appearance, from lower part of roof of communal house on Caño santan, tributary of Catariapo R. (5° 45' N Lat, 67° 30' W Long). Oldest inhabited structure in Camp. Coll. Jan., 1969. Indians stated construction date as 1965. *Comment:* radiocarbon content does not disagree with Indians' estimation of age.

**IVIC-608. Rabipelado  $159.1 \pm 1.0\%$  modern**

Mavaco palm leaves, old appearance, from lower part of roof of small abandoned churuata house on Catariapo R., near Rabipelado R., a tributary of the Orinoco (5° 45' N Lat, 67° 30' W Long). Indians stated that structure was only ca. 1 yr old, *i.e.*, built in 1967. However, sample collector doubts this because of very old appearance of house. Coll. Jan., 1969. *Comment:* radiocarbon content requires only that house was built after 1963 and does not contradict Indians' statement.

*General Comment:* this group of ethnologic samples represents 9 houses, but, unfortunately, majority date within the last years of almost constant radiocarbon contamination, *i.e.*, 1965 to 1968. Radiocarbon contents of these materials do not disagree with Indians' calculations, but possible ages are too numerous to determine Indians' ability to count in the past. However, 4 houses, IVIC-533, 534, IVIC-535, 536, IVIC-537, and IVIC-601, were estimated as pre-1965 and provide a more significant group. Here, one calculation by the Indians is clearly wrong (IVIC-535, 536), 2 are certainly right (IVIC-533, 534 and IVIC-601), and 1 is possible (IVIC-537). Also, age of house, IVIC-602, 603 probably is incorrect, but this is not as certain as that of IVIC-535, 536. Although these results by the ethnologist collector are better than those from the previous date list, Indians made at least one clear mistake which supports the previous suggestion that these primitive populations are not calculating past events with the accuracy of peoples in more developed civilizations.

#### IV. KNOWN AGE SAMPLES

Periodic measurements of radiocarbon contamination of atmospheric CO<sub>2</sub> in Venezuela continues. As before, plant materials are employed. Excess levels, after reaching a rounded peak in 1965 (Tamers, 1969b), are slowly decreasing. Contributions from the recent tests on the Asian continent and in the Pacific Ocean have not been noticed, nor is there any seasonal tendency.

Sample no.	Sample	Date	$\delta C^{14}$
IVIC-555	Hojas de Guama	29 Nov. 1968	$158.9 \pm 1.3\%$ modern
IVIC-558	Hojas de Guama	29 Dec. 1968	$158.3 \pm 0.9\%$ modern
IVIC-566	Hojas de Guama	29 Jan. 1969	$154.0 \pm 0.9\%$ modern
IVIC-594	Hojas de Guama	28 Feb. 1969	$156.2 \pm 0.9\%$ modern
IVIC-599	Hojas de Guama	28 Mar. 1969	$154.7 \pm 1.0\%$ modern
IVIC-609	Hojas de Guama	30 Apr. 1969	$150.9 \pm 1.1\%$ modern
IVIC-618	Hojas de Guama	16 May 1969	$145.0 \pm 0.9\%$ modern
IVIC-619	Hojas de Guama	30 May 1969	$134.2 \pm 1.1\%$ modern
IVIC-620	Hojas de Guama	30 June 1969	$145.0 \pm 0.8\%$ modern
IVIC-622	Hojas de Guama	31 July 1969	$154.3 \pm 1.0\%$ modern
IVIC-624	Hojas de Guama	29 Aug. 1969	$154.8 \pm 1.1\%$ modern
IVIC-646	Hojas de Guama	1 Oct. 1969	$157.6 \pm 1.1\%$ modern
IVIC-647	Hojas de Guama	15 Oct. 1969	$152.8 \pm 1.0\%$ modern
IVIC-656	Hojas de Guama	30 Oct. 1969	$153.8 \pm 1.0\%$ modern
IVIC-676	Hojas de Guama	28 Nov. 1969	$155.9 \pm 1.0\%$ modern

Green leaves from 2 Guama trees (*Inga Fastuosa*) in Altos de Pipe, 14 km from Caracas (10° 23' N Lat, 66° 58' W Long). IVIC-555 came from same tree used previously for this purpose and rest of samples from a tree 10 m distant. Coll. and subm. by members of Radiocarbon Lab. of I.V.I.C. *Comment:* exceptionally low values noted for May and June, 1969 (IVIC-618, 619, 620).

**IVIC-539. Hojas de Maiz  $120.8 \pm 1.4\%$  modern**

Green leaves from corn plant in Maracay, state of Aragua, Venezuela (10° 15' N Lat, 67° 35' W Long). Coll. Jan. 1960 by F. Herold, I.V.I.C., and subm. by members of the Radiocarbon Lab., I.V.I.C. This is a known age sample. *Comment:* see IVIC-541.

**IVIC-541. El Cenizo Alfalfa  $117.7 \pm 1.3\%$  modern**

Green alfalfa plants growing in the region of El Cenizo, state of Trujillo, Venezuela (9° 30' N Lat, 70° 49' W Long). Coll. 1961 by F. Herold and subm. by members of the Radiocarbon Lab., I.V.I.C. This is a known age sample. *Comment:* both IVIC-539 and IVIC-541 have higher activities than previously seen in Venezuela for 1960 and 1961 (Tamers, 1969a). Decrease previously assumed for these years is not clear and cannot be used for age estimations of recent events here.

**IVIC-562. Venezuelan plants  $167.6 \pm 1.7\%$  modern**

Leaves and stems of small live plants growing in various localities in region of the llanos and coast of Venezuela. Coll. 1964 by K. Heinze, I.V.I.C. visitor in Lab. of F. Herold; subm. by members of the Radiocarbon Lab., I.V.I.C. This is a known age sample. *Comment:* agrees with previous measurement for this year in Venezuela.

## V. GEOLOGIC SAMPLES

**Bahía El Tablazo series**

This project dating underwater sediments continues that reported in date list IV; preliminary findings have been pub. (Tamers, 1969c). Samples are from top 20 cm of El Tablazo Bay or adjacent Gulf of Venezuela. Unless noted otherwise, carbonates were removed by hydrochloric acid wash. Coll. 1968 and subm. by members of Radiocarbon Lab., I.V.I.C.

**IVIC-542. Golfo de Venezuela C-20  $400 \pm 70$  A.D. 1550**

Fine sand with few shells in Gulf of Venezuela near San Carlos I. ( $11^{\circ} 2' N$  Lat,  $71^{\circ} 38' W$  Long).

**IVIC-543(c). Golfo de Venezuela C-21 carbonates  $2740 \pm 170$  790 B.C.**

Carbonate portion of sand with very little organic carbon ( $11^{\circ} 3' N$  Lat,  $71^{\circ} 40' W$  Long).

**IVIC-544. Golfo de Venezuela C-22  $840 \pm 60$  A.D. 1110**

Clayey mud with few shells in Gulf of Venezuela near San Carlos I. ( $11^{\circ} 3' N$  Lat,  $71^{\circ} 37' W$  Long).

**IVIC-544(c). Golfo de Venezuela C-22 carbonates  $2150 \pm 110$  200 B.C.**

Carbonate portion of clayey-mud sample in Gulf of Venezuela ( $11^{\circ} 3' N$  Lat,  $71^{\circ} 37' W$  Long). Organic portion also dated.

**IVIC-503(c). Lado del Canal C-7 carbonates  $1860 \pm 70$  A.D. 90**

Carbonate portion of coarse sand with many shells and stones sample from E side of canal ( $10^{\circ} 48' N$  Lat,  $71^{\circ} 36' W$  Long). Previous date on organic fraction was  $4560 \pm 80$  B.P. (IVIC-503, Radiocarbon, 1969, v. 11, p. 420).

**IVIC-545. Golfo de Venezuela C-23  $870 \pm 50$  A.D. 1080**

Clayey mud with few shells in Gulf of Venezuela near San Carlos I. ( $11^{\circ} 1' N$  Lat,  $71^{\circ} 37' W$  Long).

**IVIC-547. Bahía El Tablazo C-25  $1170 \pm 60$  A.D. 780**

Clayey mud from Bay, E of canal and close to entrance into Gulf of Venezuela ( $10^{\circ} 56' N$  Lat,  $71^{\circ} 33' W$  Long).

**IVIC-547(c). Bahía El Tablazo** **1570 ± 120**  
**C-25 carbonates** **A.D. 380**

Carbonate portion of clayey-mud sample from Bay (10° 56' N Lat, 71° 33' W Long). Organic portion also dated.

*General Comment:* organic-fraction samples from Gulf of Venezuela average 700 B.P.; this agrees with average of samples from the Bay (beyond canal influence) which is 530 B.P. Sedimentation in Canal of Maracaibo is probably due to redeposition of material from sides. Carbonate dates do not agree with organic fractions which should be more reliable of the two (Tamers, 1969b).

**Tierra Pipe series**

Soil organic matter accumulation on top of developing layer of clayey earth evolving mainly from mica. Rootlets and other plant debris are abundant. Brown earth of A-C horizon type in Altos de Pipe, State of Miranda, Venezuela (10° 23' N Lat, 66° 58' W Long), alt ca. 1400 m. Soil mixed thoroughly with water and passed through sieve to remove rootlets. Acid treatment eliminated carbonates; dates came from remaining organic material. Coll. 1969 and subm. by members of Radiocarbon Lab., I.V.I.C.

**IVIC-652. Tierra Pipe, 0.15 to 0.30 m** **2230 ± 60**  
**280 B.C.**

Light brown soil with abundant rootlets. 0.9% non-carbonate, non-rootlet carbon content.

**IVIC-653. Tierra Pipe, 0.30 to 0.45 m** **4220 ± 90**  
**2270 B.C.**

Soil, lighter brown than that of IVIC-652. ≥0.7% non-carbonate, non-rootlet carbon content.

**IVIC-654. Tierra Pipe, 0.45 to 0.60 m** **5720 ± 80**  
**3770 B.C.**

Reddish soil with few rootlets. 0.5% non-carbonate, non-rootlet carbon content.

*General Comment:* date sequence agrees with stratigraphy; however, ages are greater than expected since samples were taken from a pit on the side of a steep hill. We had thought erosion here must be considerable, with new surfaces constantly appearing.

REFERENCES

- Bullbrook, J. A., 1953, On the excavation of a shell mound at Palo Seco, Trinidad, B.W.I.: Yale Univ. Pub. Anthropol., no. 50.  
 Callow, W. J., Baker, M. J., and Pritchard, D. H., 1964, National Physical Laboratory radiocarbon measurements II: Radiocarbon, v. 6, p. 25-30.  
 Cruxent, J. M., 1967, El paleo-indio en Taima-taima, estado Falcón, Venezuela: Acta Cient. Venezolana, supp. 3, p. 3-17.  
 Cruxent, J. M. and Rouse, Irving, 1969, Early man in the West Indies: Scientific American, v. 221, p. 42-52.  
 Pietig, F. and Scharpenseel, H. W., 1966, Altersbestimmung mit dem Flüssigkeits-Szintillations-Spektrometer, Ein neuer Katalysator zur Benzolsynthese: Atompraxis, v. 12, p. 95-97.

- Rouse, Irving and Cruxent, J. M., 1963, *Venezuelan Archaeology*: New Haven, Yale Univ. Press.
- Scharpenseel, H. W. and Pietig, F., 1969, Altersbestimmung von Böden durch die Radiokohlenstoffdatierungsmethode III, Böden mit B<sub>t</sub>-Horizont und fossile Schwarzerden: *Zeitschr. Pflanzenernährung und Bodenkunde*, v. 122, p. 145-152.
- Tamers, M. A., 1966, Instituto Venezolano de Investigaciones Cientificas natural radiocarbon measurements II: *Radiocarbon*, v. 8, p. 204-212.
- 1967a, Instituto Venezolano de Investigaciones Cientificas natural radiocarbon measurements III: *Radiocarbon*, v. 9, p. 237-245.
- 1967b, Surface water infiltration and ground water movement in arid zones of Venezuela, in: *Isotopes in Hydrology*, I.A.E.A., Vienna, p. 339-353.
- 1969a, Instituto Venezolano de Investigaciones Cientificas natural radiocarbon measurements IV: *Radiocarbon*, v. 11, p. 396-422.
- 1969b, Radiocarbon dating of recent events: *Atompraxis*, v. 15, p. 271-276.
- 1969c, Teneurs en radiocarbone des sédiments superficiels dans la Baie d'El Tablazo, Vénézuéla: *Comptes rendus, Acad. Sci. (Paris)*, v. 269D, p. 1378-1381.
- Vogel, J. C. and Waterbolk, H. T., 1967, Groningen radiocarbon dates VII: *Radiocarbon*, v. 9, p. 107-155.
- Wagner, Erika, 1967, The prehistory and ethnohistory of the Carache area in western Venezuela: *Yale Univ. Pub. Anthropol.*, no. 71.
- Zucchi, Alberta, 1965, Informe preliminar de las excavaciones del yacimiento La Betania, estado Barinas, Venezuela: *Indigenista Venezolano Bol.*, v. 10, p. 155-168.



## UNIVERSITY OF KIEL RADIOCARBON MEASUREMENTS V

H. WILLKOMM and H. ERLLENKEUSER

 $C^{14}$  Laboratory of the Institut für Kernphysik, University of Kiel

Measurements reported in this paper were obtained with the 4.5 L and 3 L  $CO_2$  counters, details of which were given earlier (Radiocarbon, v. 11, p. 423). The automatic data recording system built in 1968 (Hänsel, 1968) is now operating for both counting apparatus. For each one the counts of the guard counters ring (A counts), the total counts of the  $C^{14}$  counter (B counts), the coincidences of central and guard ring counter (AB counts), and the anticoincidences ( $\bar{A}B$  counts) are tape punched every 100th minute. By an ALGOL program, all counts are checked first for large disturbances. Secondly, equation  $B = AB + \bar{A}B$  must hold (as an integral check for proper operation of logical circuitry and the data recording system) and finally statistical compatibility is examined before age and other data for the actual counting apparatus are computed. This detailed check of counting rates by computer has proved to be very efficient to yield reliable long-term measurements.

In 1969, a new technique for  $CO_2$  gas purification was developed. In the former (Radiocarbon, v. 8, 1966, p. 235; Münnich, 1957a)  $CO_2$  was absorbed in a  $NH_4OH-CaCl_2$  solution and precipitated as  $CaCO_3$ .  $CO_2$  was liberated again by sulfuric acid and dried. Gas quality, though generally good, in some cases showed great variations and purification had to be repeated. At the end of 1968, after 3 years of steady operation, ammonium carbamate contamination of glass tubes and bulbs prevented efficient gas purification. The use of active charcoal seems to be a reliable, straightforward purification technique.

$CO_2$  is prepared by combustion, using two quartz tubes as described by de Vries (1953). Oxidation is performed by hot Pt-Asbestos and CuO ( $600^\circ C$ ). A first purification step is accomplished by bubbling the gas through solutions of potassium permanganate, potassium bichromate, and a mixture of conc. sulfuric acid and diphenylamine (for binding nitrogen oxides). The gas is dried in a two-stage cold trap at  $-78^\circ C$  and then frozen in two liquid air traps under vacuum pumping.

For secondary purification  $CO_2$  slowly enters a stainless steel cold trap at liquid air temperature filled with 50 g of active charcoal. The trap outlet is vacuum pumped. When all the gas (ca. 5 L atm) is adsorbed, the inlet valve is shut and the trapped  $CO_2$  is allowed to evaporate slowly, being trapped again in two succeeding vacuum pumped liquid air traps. Evaporation is completed by heating the charcoal to  $100^\circ C$  for about half an hour.  $CO_2$ , obtained in this way, does not require further purification or drying. Gas yield is better than 99.5%. Charcoal is regenerated by degassing at  $750^\circ C$  under vacuum. Up to January 1970, this process was applied to more than 90 gas samples; excellent counter gases have

been obtained. Charcoal filling has not been replaced at this time. The second purification step is completed within two hours. Outgassing requires about the same length of time and often runs overnight.

Age calculations are based on 95% of NBS oxalic acid standard activity with modern value A.D. 1950. Results are calculated using Libby half-life and are given in the B.P. scale. Errors correspond to 1  $\sigma$  variation of sample net counting rate including statistics of modern standard and background. Uncertainty in  $C^{14}$  half-life and in secular variations have not been taken into account. Unless otherwise stated dates are not corrected for isotopic fractionation.

#### ACKNOWLEDGMENTS

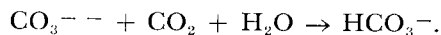
We thank K. G. Hänsel for developing and setting up the data recording system and Mrs. H. Metzner for  $C^{13}/C^{12}$  measurements.

#### I. GEOLOGIC SAMPLES

##### Segeberger See series

Lake sediments of the Grosser Segeberger See (53° 56.6' N Lat, 10° 19.4' E Long), NW Germany. Coll. and subm. 1967 by F. R. Averdick, Inst. f. Ur- und Frühgeschichte, Univ. Kiel, who also made pollen analysis. Basin of lake was formed by glaciers during last glaciation (Würm). In subsequent late glacial and post-glacial, detritus gyttja sediments up to 15 m thick were deposited. Samples were taken by a Livingstone corer (4 cms diam.). Except the basal meters of sediment, which consisted of pure clay, all layers contained enough organic material for  $C^{14}$  measurement within 6 to 12 cms. Carbonate was removed by chloric acid. Samples were taken ca. every 30 cm, and pollen were analyzed every 2.5 cm. Thus we have a complete pollen diagram of the whole post-glacial with a fairly close set of  $C^{14}$  dates. In this region, analogous measurements on bogs do not reach beyond 5000 or 6000 yr B.P.

*General Comment:* by linear extrapolation of Libby values of the upper layers, we get an apparent age of 940 yr B.P. for contemporary sediment. Also some pollen analytic boundaries show about the same age difference when compared with corresponding layers in bogs.  $C^{13}$  values show no severe isotopic fractionation between atmospheric  $CO_2$  and sediments; the discrepancy may be explained by the assumption (cf. Münnich, 1957b), that in the lake part of dead carbon is recycled according to



We assumed a constant fraction of dead carbon in the organic part of lake sediments and tested different values for this fraction to get the correct age of 0 yr B.P. for contemporary sediments. With 10% dead carbon, the measured Libby age (Table 1, col. 4) is 800 yr older than the real Libby age (col. 5). These values were corrected dendrochronologically until 6000 B.P. according to pub. tree-ring data (Willkomm, 1968). The straight line representing the least squares fit to these "astro-

TABLE 1  
C<sup>14</sup> dates of Segeberger See sediments  
Age calculations were made without  $\delta C^{13}$  corrections.

C <sup>14</sup> — Labor Kiel		Grosser Segeberger See			KI — 235	
1	2	3	4	5	6	
Lab. no.	Depth within sediment m	C <sup>13</sup> ‰	Libby age measured, $\pm 1\sigma$ B.P.	Libby age “real” B.P.	Range of dendrochronol. corr. age (from 5) A.D./B.P.	
235.01	13.90		12690 $\pm$ 130	11890		
02	13.67	-25	11890 95	11090		
03	13.34		12290 340	11490		
04	12.94		11320 120	10520		
05	12.63		10750 280	9950		
06	12.27		10770 280	9970		
08	11.64		10180 390	9380		
09	11.36		10670 170	9870		
10	11.14		9950 130	9150		
11	10.85		9560 75	8760		
12	10.56		9250 100	8450		
13	10.22		8760 55	7960		
14	9.94		8020 50	7220		
16	9.33		6880 85	6080		
17	9.10	-24	7270 85	6470		
19	8.35		6730 90	5930		
20	8.06		6240 60	5440		
21	7.81		6030 85	5230		
43	7.41	-25	6060 95	5260		
23	7.27		5820 45	5020	-3910 to	-3730
44	6.77		5250 95	4450	-3390	-3000
25	6.54		5610 90	4810	-3720	-3420
26	6.30	-27	4960 40	4160	-2900	-2600
27	6.07		5040 80	4240	-3150	-2630
28	5.80		4930 45	4130	-2850	-2570
29	5.44		4660 95	3860	-2500	-2140
30	5.10		4550 75	3750	-2450	-2080
31	4.65		4110 45	3310	-1750	-1530
33	4.09		4150 55	3350	-1930	-1570
34	3.64		3630 70	2830	-1200	- 980
35	3.32		3650 110	2850	-1210	- 960
36	3.11		3120 55	2320	- 570	- 300
37	2.68		2730 75	1930	- 130	+ 210
38	2.42		2580 65	1780	110	300
39	2.18		2390 50	1590	280	470
40	1.66		2070 60	1270	630	820
41	1.36	-31	1930 60	1130	730	950
42	1.11		1890 60	1090	780	980

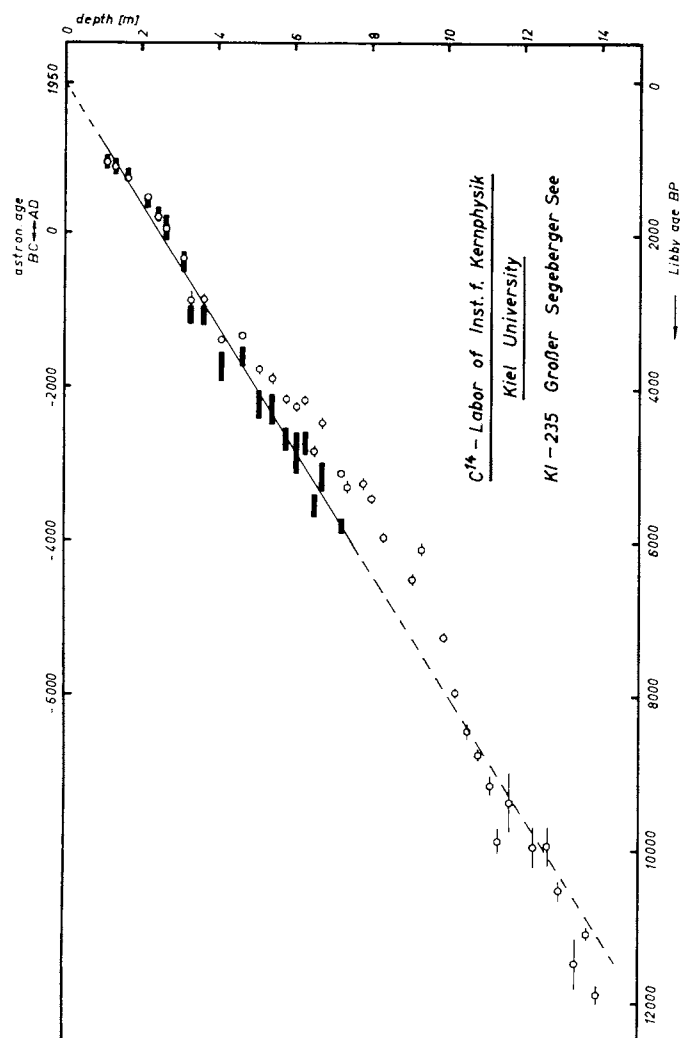


Fig. 1.  $C^{14}$  dates of Segeberger See sediments. Circles: "real" Libby age = Libby age - 800 yr (Table I, col. 5) in B.P. scale; bars: range of dendrochronol. corr. age (Table I, col. 6) in A.D./B.C. scale.

nomical" dates yields the required value of 0 B.P. for surface sediments (Fig. 1).

According to these values, mean sedimentation rate was fairly constant during the last 6 millennia except for short variations. Fig. 1 assumes similar rates of sedimentation and chemical behavior of the lake during period investigated. If these assumptions are valid, then differences between the "real" Libby age and the extended straight line may be interpreted as variations in the recent value of the  $C^{14}$  content. It follows from Fig. 1 that deviation of recent activity has a maximum of  $\Delta C^{14} = 110\%$  corresponding to 900 yr between 6000 B.P. and 7500 B.P. (astronomic age) and decreases to 0‰ at 8500 B.P. Beyond 8500 B.P., Libby age and astronomic age do not show statistically significant difference. These determinations support the results of Stuiver concerning sedimentation in 3 lakes (Stuiver, 1967; 1969, p. 550) and calibration by varve chronology (Tauber, 1970).

#### **KI-315. Soholm, Profile 4**

**$104.5 \pm 1.2\%$**

Rootlets, 165 cm below surface, taken from soil sec. near Soholm (54° 41.9' N Lat, 9° 4.6' E Long), Schleswig-Holstein, Germany. Coll. and subm. 1969 by G. Jatho, Geog. Inst., Univ. Kiel. Surface vegetation: *Calluna*, *Pinus*, *Picea*. Below several differently strong leached sandy layers a meadow ore layer extended ca. 60 cm to 160 cm depth, overlying sample. *Comment*: sandy meadow ore layer was formed in Middle age when large areas were deforested for production of charcoal needed for smelting of numerous local bog-iron ore deposits. Rootlets should date beginning of meadow ore layer formation, because younger vegetation was not expected to penetrate stone-like layer. Result disproves assumption.

**$12,250 \pm 170$**

#### **KI-317. Soholm, Profile 1**

**10,300 B.C.**

Well-preserved wooden branches, 280 cm below surface, from soil sec. (54° 43.5' N Lat, 9° 1.9' E Long) near Soholm, Schleswig-Holstein, Germany. Coll. and subm. 1969 by G. Jatho. Overlying sample were several layers of alternating humus and bleached sands. Deepest layer that was to be dated by branches was formed by air blown sands.

### II. ARCHAEOLOGIC SAMPLES

#### **Möllenknob series**

Excavations near Archsum (54° 52.7' N Lat, 8° 22.5' E Long) on Sylt I., Germany (Radiocarbon 1968, v. 10, p. 331; 1969, v. 11, p. 428). Coll. 1967 by R. Kenk; subm. 1967 by G. Kossack and F. R. Averdick, Inst. f. Ur- und Frühgeschichte, Univ. Kiel.

#### **Möllenknob 245(2)**

Cereals, weeds, and small pieces of charcoal from small ditches. Younger Bronze age or older pre-Roman Iron age.

**KI-243. Fraction A****2970 ± 60****1020 B.C.**

Coarse fraction consisting of cereals only.

**KI-244. Fraction B****3060 ± 65****1110 B.C.**Second fraction of sample. *Comment*: no significant difference between the two fractions.**KI-237. Möllenknoib 288(11)****2070 ± 45****120 B.C.**

Carbonized cereals and Gramineae, 100 to 120 cm below surface. Some rootlets of recent origin had to be removed. Expected age: ca. A.D. ± 0.

**KI-249. Münchsteinach PfA-Reg 11/1  
(1966-1970)****295 ± 50****A.D. 1655**Human skull, from Münchsteinach (49° 34.4' N Lat, 10° 37.1' E Long), Germany. Coll. 1966 by H. Metzeler, Evang. Luth. Pfarramt, Münchsteinach/Neustadt a.d. Aisch; subm. 1968 by H. Helmuth, Anthropol. Inst., Univ. Kiel. Skull was found when renovating the former Benediktinerabtei Münchsteinach, 30 cm below floor flaps. Considering C<sup>14</sup> variations (Willkomm, 1968) skull may date from A.D. 1450 until 1640.**KI-316. Eggstedt****2190 ± 50****240 B.C.**Peat, enclosing a human skull, found near Eggstedt and Schafstedt (54° 4' N Lat, 9° 15' E Long), Schleswig-Holstein, Germany. Coll. 1969 by J. Peters, Eggstedt; subm. 1969 by H. Helmuth and F. R. Averdick. Probably originating from pre-Christian Iron age, 500 B.C. to ± 0 B.C. *Comment* (F.R.A.): belongs to Pollen Zone X (Overbeck, 1950, p. 106). Low but significant values of *Fagus* and *Carpinus*. Cereals below 1%, but *Secale* and *Linum usitatissimum* are found.**Belau series**Samples of Belau (54° 6.7' N Lat, 10° 29.5' E Long), NW Germany. KI-90 and KI-230 coll. and subm. 1966 by F. Tidelski, who also made pollen analysis (unpub.). KI-283 coll. 1967 by E. Erich and subm. 1968 by F. R. Averdick. *Comment* (E.E. and F.T.): samples coll. near to Schmalensee lake for proving the name *stagnum colse* (= lake of charcoal) appropriate. Other authors attribute name to the Stocksee (6 kms E) and thus obtain unnecessary extension of *limes Saxoniae*, wall of frontier built by Charlemagne (Ostertun, 1967).**KI-90.****4270 ± 60****2320 B.C.**Wood (*Quercus*) 170 cm below surface. Forest was necessary for charcoal production of greater extent.

<b>KI-230.</b>	<b>4800 ± 75</b>
Peat of about same stratigraphic layer as KI-90.	<b>2850 B.C.</b>
<b>KI-283.</b>	<b>2530 ± 40</b>
Charcoal.	<b>580 B.C.</b>

## III. DENDROCHRONOLOGIC SAMPLES

**Wienhausen series**

Dendrochronologically dated wood from monastery of Wienhausen/Celle (52° 34.5' N Lat, 10° 12' E Long). Coll. and subm. by D. Eckstein and J. Bauch, Lehrstuhl f. Holzwirtschaft, Univ. Hamburg, Reinbek. Dated by D. Eckstein and J. Bauch.

<b>KI-238. Wienhausen 1</b>	$\Delta = (-4.6 \pm 4.1)\%$	<b>690 ± 35</b>	<b>A.D. 1260</b>
A.D. 1275 to 1285			
<b>KI-239. Wienhausen 2</b>	$\Delta = (-8.3 \pm 3.5)\%$	<b>730 ± 30</b>	<b>A.D. 1220</b>
A.D. 1265 to 1275			
<b>KI-240. Wienhausen 3</b>	$\Delta = (-17.5 \pm 4.0)\%$	<b>970 ± 35</b>	<b>A.D. 980</b>
A.D. 1095 to 1105			

*General Comment:* A.D. values under sample are determined by tree-ring counting.  $\Delta$  values are calculated according to:

$$\Delta = 1000 \frac{A_m \cdot e^{\lambda T} - A_o}{A_o}$$

where  $A_m$  = measured activity (not corrected for  $\delta C^{13}$ , because trees never have a serious deviation to  $\delta C^{13} = -25\%$ );  $T$  = dendrochron. age B.P.;  $\lambda = \frac{1}{8270}$  = best value available for decay constant;  $A_m \cdot e^{\lambda T}$  is activity reduced for A.D. 1950; and  $A_o$  = standard recent activity (= 95% of oxalic acid).

**Correction**

In Kiel IV, v. 11, p. 425, 3rd line of Keitum series should be omitted.

## REFERENCES

- Hänsel, K.-G., 1968, Eine  $C^{14}$ -Messapparatur mit einem Oeschgerzählrohr zur Altersbestimmung organischer Substanzen: Diplomarbeit, Kiel.  
 Münnich, K. O., 1957a, Messung natürlichen Radiokohlenstoffs mit einem  $CO_2$ -Zählrohr: Ph.D. dissert., Heidelberg.  
 ———, 1957b, Messungen des  $C^{14}$ -Gehalts von hartem Grundwasser: Naturwissenschaften, v. 44, p. 32.  
 ———, 1959,  $C^{14}$ -Altersbestimmungen von Grundwasser: Naturwissenschaften, v. 46, p. 10-12.  
 Ostertun, H., 1967, Der limes Saxoniae zwischen Trave und Schwentine: Gesell. f. Schleswig-Holsteinische Geschichte Zeitschr., v. 92.  
 Overbeck, Fritz, 1950, Die Moore Niedersachsens: Bremen-Horn; Walter Dorn Verlag.

- Stuiver, Minze, 1967, Origin and extent of atmospheric  $C^{14}$  variations during the past 10,000 years: Symposium on radioactive dating and methods of low-level counting, I.A.E.A., Monaco 1967, p. 27-40.
- 1969, Yale natural radiocarbon measurements IX: Radiocarbon, v. 11, p. 545-658.
- Tauber, Henrik, 1970, The Scandinavian varve chronology and C-14 dating: XII Nobel Symposium Proc., Uppsala 1970, in press.
- de Vries, Hl. and Barendsen, G. W., 1953, Radiocarbon dating by a proportional counter filled with carbon dioxide: Physica, v. 19, p. 987-1003.
- Willkomm, Horst, 1968, Absolute Altersbestimmungen mit der  $C^{14}$ -Methode: Naturwissenschaften, v. 55, p. 415.
- Willkomm, H. and Erlenkeuser, H., 1966, University of Kiel radiocarbon measurements I: Radiocarbon, v. 8, p. 235-238.
- 1968, University of Kiel radiocarbon measurements III: Radiocarbon, v. 10, p. 328-332.
- 1969, University of Kiel radiocarbon measurements IV: Radiocarbon, v. 11, p. 423-429.



## UNIVERSITY OF LUND RADIOCARBON DATES III

SÖREN HÅKANSSON

Radiocarbon Dating Laboratory, Department of Quaternary Geology  
University of Lund, Sweden

### INTRODUCTION

The  $C^{14}$  measurements reported here were made in this laboratory between October 1968 and October 1969.

The measuring technique and equipment, and the treatment of samples are the same as reported previously (Radiocarbon, 1968, v. 10, p. 36-37). Shell samples are treated in the following way: after removal of foreign matter by mechanical cleaning, outermost parts of shells, 10% or more depending on sample size, are removed by washing in dilute HCl.  $CO_2$  is normally liberated from remaining shells in 2 stages with predetermined amounts of HCl.  $CO_2$  from the first stage is called outer fraction (o) and the rest inner fraction (i). Subsequent treatment is same as for other samples. Amount of  $CO_2$  in each fraction is given in sample descriptions as per cent of  $CO_2$  from total shell sample. Bone samples are treated as follows: mechanical cleaning of bone surface, washing, crushing, sizing (0.3 to 2 mm), removal of all bone carbonate with cold 0.7N HCl under reduced pressure, washing, leaching of insoluble residue with cold NaOH (0.1 to 0.5N), repeated washing, acidification, and drying.

The remark, "undersized; diluted", in *Comments* means the sample did not produce enough  $CO_2$  to fill the counter to normal pressure and "dead"  $CO_2$  from anthracite was introduced to make up the pressure.

Age calculations are based on a contemporary value equal to 0.950 of the activity of the NBS oxalic acid standard and on a half-life for  $C^{14}$  of 5568 yr. Results are reported in years before 1950 (years B.P.), and in the A.D./B.C. scale. Errors quoted ( $\pm 1\sigma$ ) include the standard deviations of the count rates for the unknown sample, the contemporary standard, and the background. In view of the increased possibilities to correct for variations in initial  $C^{14}$ -content in the atmosphere during the last 7000 yr (Suess, 1970; Michael and Ralph, 1970; Willkomm, 1968) we now report  $\sigma=1$  standard deviation also for dates with  $\sigma < 100$  yr, starting with this date list. Corrections for deviations from the normal  $C^{13}/C^{12}$  ratio for terrestrial plants ( $\delta C^{13} = -25.0\%$  in the P.D.B. scale) are applied for all samples.  $\delta C^{13}$  values quoted are relative to the P.D.B. standard.

The description of each sample is based on information provided by the person submitting the sample to the laboratory.

### ACKNOWLEDGMENTS

The author thanks Kerstin Lundahl who is responsible for sample preparations and routine operation of the dating equipment, and R. Ryhage and his staff at the mass-spectrometric laboratory of Karolinska

Inst., Stockholm, for making the  $C^{13}$  analyses. Special thanks are due Christian Cavallin for assistance with the electronic equipment.

## SAMPLE DESCRIPTIONS

### I. GEOLOGIC SAMPLES

#### *A. Sweden*

#### **Trummen series**

Sediment samples continued from Lund II (Radiocarbon, 1969, v. 11, p. 434) from Lake Trummen, near city of Växjö, central S Sweden ( $56^{\circ} 52' N$  Lat,  $14^{\circ} 50' E$  Long). Coll. 1967 and subm. by G. Digerfeldt, Dept. Quaternary Geol., Univ. of Lund. Pollen zones according to Nilsson (1935, 1961) and Berglund (1966). Water depth 1.5 m at main profile and 1.0 m at complementary profile. Depths given in sample titles are below lake water level. HCl pretreatment of all samples.

#### **Trummen, main profile, Late-Glacial part:**

**Lu-210. Trummen, 721 to 726 cm** **11,730  $\pm$  150**  
**9780 B.C.**  
 $\delta C^{13} = -21.6\text{‰}$

Clay gyttja. Increase of *Empetrum* during AL. *Comment:* sample undersized; diluted.

**Lu-209. Trummen, 711 to 716 cm** **11,060  $\pm$  100**  
**9110 B.C.**  
 $\delta C^{13} = -22.8\text{‰}$

Clay gyttja. Decrease of *Empetrum* around AL/DR3.

**Lu-208. Trummen, 696 to 701 cm** **10,360  $\pm$  105**  
**8410 B.C.**  
 $\delta C^{13} = -22.5\text{‰}$

Clay gyttja. Increase of *Empetrum* around DR3/DR3-PB.

**Lu-207. Trummen, 684 to 689 cm** **10,230  $\pm$  105**  
**8280 B.C.**  
 $\delta C^{13} = -21.3\text{‰}$

Clayey gyttja. Culmination of *Empetrum* in DR3-PB.

#### **Trummen, complementary profile:**

Complementary profile taken in shallower and more sheltered part of lake than main profile. Comprises only uppermost ca. 1.6 m of layer sequence. The limnology and postglacial development of Lake Trummen has been investigated by Björk and Digerfeldt (1965) and Digerfeldt (1969).

**Lu-227. Trummen, 232.5 to 237.5 cm** **2480  $\pm$  55**  
**530 B.C.**  
 $\delta C^{13} = -29.8\text{‰}$

Brown detritus gyttja. Beginning decrease of *Juniperus* in SA2.

- Lu-226. Trummen, 207.5 to 212.5 cm** **1340 ± 50**  
**A.D. 610**  
 $\delta C^{13} = -29.1\%$   
Brown detritus gyttja. Strong increase of *Juniperus* in SA2.
- Lu-225. Trummen, 167.5 to 172.5 cm** **1010 ± 50**  
**A.D. 940**  
 $\delta C^{13} = -28.8\%$   
Brown detritus gyttja. *Picea* limit in SA1.
- Lu-224. Trummen, 127.5 to 132.5 cm** **1000 ± 50**  
**A.D. 950**  
 $\delta C^{13} = -28.2\%$   
Brown detritus gyttja. Increase of *Fagus* just below SB2/SB1.

### Ranviken Bay series

Sediment samples continued from Lund II (Radiocarbon, 1969, v. 11, p. 431-434) from Ranviken Bay of Lake Immeln, ca. 30 km N of town of Kristianstad, NE Scania (56° 17' N Lat, 14° 18' E Long). Coll. 1967 and subm. by G. Digerfeldt. Samples come from main profile taken in central and deepest part of bay, and represent lateglacial part of sediment sequence. Water depth 1.1 m. Depths given in sample titles are below lake water level. HCl pretreatment.

- Lu-223. Ranviken, 809 to 814 cm** **12,670 ± 130**  
**10,720 B.C.**  
 $\delta C^{13} = -18.2\%$   
Clay gyttja. Preliminary in late part of DR2.
- Lu-222. Ranviken, 796 to 799 cm** **11,430 ± 115**  
**9480 B.C.**  
 $\delta C^{13} = -22.4\%$   
Clay gyttja. Preliminary in late part of AL.
- Lu-221. Ranviken, 780 to 785 cm** **10,370 ± 120**  
**8420 B.C.**  
 $\delta C^{13} = -22.1\%$   
Clay gyttja. Culmination of *Empetrum* in DR3-PB. *Comment:* sample undersized; diluted.

### Torreberga series

Wood and peat samples from ancient lake occupying part of Torreberga valley, 10 km S of Lund, S Sweden (55° 37' N Lat, 13° 15' E Long). Dated as part of investigation of postglacial lake development. Owing to influence from local forest vegetation pollen zoning is very complicated. A paleoecologic study of the lateglacial lake has been published (Berglund and Digerfeldt, 1970). Coll. 1965 (Lu-134) and 1967, and subm. by G. Digerfeldt. MBP2 is a profile from deepest part of ancient lake, MBP4 from shallower part, and MBP3 from intermediate position. HCl and NaOH pretreatment.

**Lu-238. Torreberga MBP2** **2600 ± 55**  
**650 B.C.**  
 $\delta C^{13} = -27.7\%$

Wood of *Alnus*, 35 to 40 cm below surface in *Alnus* carr peat.

**Lu-134. Torreberga MBP3** **6070 ± 70**  
**4120 B.C.**  
 $\delta C^{13} = -29.5\%$

Wood of *Alnus*, 120 to 125 cm below ground surface in *Alnus* carr peat.

**Lu-239. Torreberga MBP4, 57.5 to 62.5 cm, peat** **8560 ± 90**  
**6610 B.C.**  
 $\delta C^{13} = -28.0\%$

Magnocaricetum peat.

**Lu-239A. Torreberga MBP4, 57.5 to 62.5 cm,** **8440 ± 90**  
**humic acid** **6490 B.C.**  
 $\delta C^{13} = -27.4\%$

NaOH-soluble fraction from material used for Lu-239.

**Lu-240. Torreberga MBP4, 35 to 40 cm, peat** **4130 ± 65**  
**2180 B.C.**  
 $\delta C^{13} = -26.9\%$

*Alnus* carr peat.

**Lu-240A. Torreberga MBP4, 35 to 40 cm,** **3880 ± 65**  
**humic acid** **1930 B.C.**  
 $\delta C^{13} = -26.6\%$

NaOH-soluble fraction from material used for Lu-240.

### Väby series

Samples from forest soil profile in Väby, Bräkne-Hoby parish, Blekinge (56° 10' N Lat, 15° 08' E Long), from which local-influenced pollen diagram has been derived. Forest succession includes 3 phases: *Quercetum Mixtum*, *Fagus*, and *Picea*. Coll. and subm. by B. E. Berglund and C. E. Nylander, Dept. Quaternary Geol., Univ. of Lund.

**Lu-213. Väby 2** **3360 ± 60**  
**1410 B.C.**  
 $\delta C^{13} = -29.1\%$

Bark of birch, 45 to 50 cm below surface. *Comment*: HCl pretreatment.

**Lu-214. Väby 1a** **2520 ± 55**  
**570 B.C.**  
 $\delta C^{13} = -27.0\%$

**Lu-264. Väby 1b** **2330 ± 55**  
**380 B.C.**  
 $\delta C^{13} = -26.1\%$

Charcoal of birch, 40 to 45 cm below surface, dating regression of *Quercetum Mixtum* forest. *Comment*: HCl and NaOH pretreatment.

**Lu-265. Väby 3**

**150 ± 80**  
**A.D. 1800**  
 $\delta C^{13} = -28.3\text{‰}$

Wood of willow, 30 to 35 cm below surface. *Comments:* HCl and NaOH pretreatment. Sample undersized; diluted. (B.E.B.): unexpected low value indicates material has been derived from down-growing roots. *General Comment* (B.E.B.): dates for Väby 1 and Väby 2 confirm pollen-analytical dating.

**Torps Mosse series**

Wood samples from peat bog on island of Senoren, Ramdala parish, Blekinge (56° 07' N Lat, 15° 45' E Long). Bog dried out in Atlantic time and became wooded with pine and oak, later oak, and birch. During preliminary investigation wood from stump layer ca. 60 cm below surface was coll. for dating. A study of forest succession will be published later. Coll. and subm. 1968 by B. E. Berglund. HCl and NaOH pretreatment.

**Lu-267. Torps Mosse 2, *Pinus***

**6570 ± 75**  
**4620 B.C.**  
 $\delta C^{13} = -25.0\text{‰}$

**Lu-266. Torps Mosse 1, *Quercus***

**4800 ± 65**  
**2850 B.C.**  
 $\delta C^{13} = -24.1\text{‰}$

**Lu-268. Torps Mosse 3, *Quercus***

**3650 ± 60**  
**1700 B.C.**  
 $\delta C^{13} = -24.3\text{‰}$

*General Comment* (B.E.B.): dates show spread of ca. 3000 yr for ages of stumps and indicate very low peat accumulation rate. Oak stumps are of Early Sub-Boreal age and indicate low ground water level.

**Spjutsten series**

Peat samples from heath soil profile on island of Spjutsten, outer archipelago of Stockholm (59° 44' N Lat, 19° 15' E Long), belonging to the maritime birch forest area. Peat layer is 43 cm thick, lying directly on rock surface in open dwarf-shrub heath. Lower peat, 36 to 43 cm below surface, seems to derive from birch forest and upper peat from dwarf-shrub heath. Depts given are below surface. Coll. 1963 by M. Fries, Royal Inst. of Forestry, Stockholm, and B. E. Berglund; subm. by B. E. Berglund. HCl and NaOH pretreatment.

**Lu-273. Spjutsten 2, 40 to 43 cm, peat**

**1200 ± 50**  
**A.D. 750**  
 $\delta C^{13} = -23.4\text{‰}$

**Lu-273A. Spjutsten 2, humic acid**

**1090 ± 55**  
**A.D. 860**  
 $\delta C^{13} = -26.4\text{‰}$

NaOH-soluble fraction from material used for Lu-273.

**Lu-272. Spjutsten 1, 30 to 35 cm, peat** **330 ± 50**  
**A.D. 1620**  
 $\delta C^{13} = -26.2\%$

**Lu-272A. Spjutsten 1, humic acid** **360 ± 50**  
**A.D. 1590**  
 $\delta C^{13} = -25.0\%$

NaOH-soluble fraction from material used for Lu-272.

*General Comment (B.E.B.):* dates indicate that on this site the maritime birch forest is native and climatically conditioned and that the coast heath is a rather modern vegetation type.

### Siretorp series

Samples from profile on distal side of complex Littorina beach ridge with brackish lagoon sediments at Siretorp, Sölvesborg, Blekinge (56° 01' N Lat, 14° 37' E Long). Site is described by Bagge and Kjellman (1939) and discussed by Berglund (1964) and Mörner (1969). Bottom beach sand is covered by brackish gyttja, upper part of which may be subdivided into 3 gyttja lenses separated by sand lenses. Organic layers have been supposed to correspond to transgression phases of the Littorina Sea. Pollen diagram of the profile covers the Late Atlantic and the Early Sub-Boreal zones. Depths given are below surface. Coll. 1968 and subm. by B. E. Berglund. HCl and NaOH pretreatment.

**Lu-269. Siretorp 1** **6820 ± 75**  
**4870 B.C.**  
 $\delta C^{13} = -24.6\%$

Charcoal of oak from bottom beach sand.

**Lu-302. Siretorp 2** **6640 ± 70**  
**4690 B.C.**  
 $\delta C^{13} = -26.5\%$

Slightly brackish muddy sand, 133 to 136 cm.

**Lu-302A. Siretorp 2, humic acid** **6450 ± 75**  
**4500 B.C.**  
 $\delta C^{13} = -24.9\%$

NaOH-soluble fraction from material used for Lu-302.

**Lu-303. Siretorp 3** **6220 ± 70**  
**4270 B.C.**  
 $\delta C^{13} = -26.5\%$

Slightly brackish gyttja, 126 to 128 cm.

**Lu-304. Siretorp 4** **6090 ± 70**  
**4140 B.C.**  
 $\delta C^{13} = -21.9\%$

Slightly brackish gyttja, 113 to 115 cm.

**Lu-305. Siretorp 5** **5930 ± 70**  
**3980 B.C.**  
 $\delta C^{13} = -30.1\%$

Slightly brackish gyttja, 108 to 110 cm.

**Lu-306. Siretorp 6** **6000 ± 70**  
**4050 B.C.**  
 $\delta C^{13} = -23.1\text{‰}$

Slightly brackish coarse detritus gyttja, 96 to 100 cm.

**Lu-306A. Siretorp 6, humic acid** **5770 ± 85**  
**3820 B.C.**  
 $\delta C^{13} = -26.7\text{‰}$

NaOH-soluble fraction from material used for Lu-306. *Comment:* sample undersized; diluted.

**Lu-307. Siretorp 7** **5700 ± 70**  
**3750 B.C.**  
 $\delta C^{13} = -27.6\text{‰}$

Brackish gyttja, 94 to 96 cm.

**Lu-307A. Siretorp 7, humic acid** **5520 ± 90**  
**3570 B.C.**  
 $\delta C^{13} = -22.4\text{‰}$

NaOH-soluble fraction from material used for Lu-307. *Comment:* sample undersized; diluted.

**Lu-308. Siretorp 8** **5030 ± 80**  
**3080 B.C.**  
 $\delta C^{13} = -21.8\text{‰}$

Brackish gyttja, 83 to 85 cm. Slightly below the *Ulmus*-decrease. *Comment:* sample slightly undersized; diluted.

**Lu-309. Siretorp 9** **5040 ± 65**  
**3090 B.C.**  
 $\delta C^{13} = -21.0\text{‰}$

Brackish gyttja, 74 to 76 cm. At the *Ulmus*-decrease. *Comment:* sample slightly undersized; diluted. Date based on 3 1-day counts.

**Lu-309A. Siretorp 9, humic acid** **4640 ± 85**  
**2690 B.C.**  
 $\delta C^{13} = -27.0\text{‰}$

NaOH-soluble fraction from material used for Lu-309. *Comment:* sample undersized; diluted.

**Lu-310. Siretorp 10** **4470 ± 80**  
**2520 B.C.**  
 $\delta C^{13} = -21.0\text{‰}$

Limnic to slightly brackish gyttja in lower lens, 68 to 70 cm. *Comment:* sample undersized; diluted.

**Lu-310A. Siretorp 10, humic acid** **4340 ± 70**  
**2390 B.C.**  
 $\delta C^{13} = -28.2\text{‰}$

NaOH-soluble fraction from material used for Lu-310.

**Lu-311. Siretorp 11** **4270 ± 60**  
**2320 B.C.**  
 $\delta C^{13} = -21.8\text{‰}$

Limnic to slightly brackish gyttja in middle lens, 56 to 60 cm.

**Lu-311A. Siretorp 11, humic acid** **3930 ± 65**  
**1980 B.C.**  
 $\delta C^{13} = -21.8\text{‰}$

NaOH-soluble fraction from material used for Lu-311.

**Lu-312. Siretorp 12** **3950 ± 60**  
**2000 B.C.**  
 $\delta C^{13} = -23.4\text{‰}$

Limnic to slightly brackish gyttja in upper lens, 50 to 52 cm.

**Lu-312A. Siretorp 12, humic acid** **3870 ± 65**  
**1920 B.C.**  
 $\delta C^{13} = -22.8\text{‰}$

NaOH-soluble fraction from material used for Lu-312.

**Lu-313. Siretorp 13** **3820 ± 65**  
**1870 B.C.**  
 $\delta C^{13} = -27.3\text{‰}$

Limnic to slightly brackish sandy gyttja in upper lens, 45 to 47 cm.

**Lu-313A. Siretorp 13, humic acid** **3610 ± 65**  
**1660 B.C.**  
 $\delta C^{13} = -31.0\text{‰}$

NaOH-soluble fraction from material used for Lu-313.

*General Comments* (B.E.B.): samples seem to date 2 Atlantic and 3 Sub-Boreal transgressions in accordance with shoreline displacement curve of Berglund (1964). (S.H.): NaOH-soluble fraction was dated for some samples to obtain information about magnitude of contamination with younger material in sediment of this kind.

### Lake Striern series

Sediment samples from Lake Striern, 900 m NE of Hägerstad new church, Östergötland (58° 05' N Lat, 15° 47' E Long). Alt of sediment surface at sampling point ca. 86 m. Coll. 1966 by H. Göransson; subm. by T. Nilsson, Dept. Quaternary Geol., Univ. of Lund. Pollen analyses by H. Göransson. Samples represent characteristic levels in pollen diagram. Depths given in sample titles are below sediment surface. HCl pretreatment of all samples.

**Lu-243. Striern, 490 to 500 cm** **12,090 ± 280**  
**10,140 B.C.**  
 $\delta C^{13} = -24.4\text{‰}$

Samples 198+199. Clayey gyttja. Culmination of *Juniperus*. *Comment*: sample undersized; diluted. Date based on 3 1-day counts.



- Lu-296. Striern, 480 to 490 cm**  
**11,750 ± 220**  
**9800 B.C.**  
 $\delta C^{13} = -25.9\text{‰}$   
 Samples 196+197. Slightly calcareous clayey gyttja. Lower part of *Betula* maximum. *Comment:* sample undersized; diluted. Date based on 3 1-day counts. Dated to check reliability of Lu-243.
- Lu-244. Striern, 465 to 475 cm**  
**10,220 ± 105**  
**8270 B.C.**  
 $\delta C^{13} = -25.1\text{‰}$   
 Samples 193+194. Gytja. Somewhat below rational *Corylus* limit. Upper part of Pre-Boreal.
- Lu-245. Striern, 415 to 425 cm**  
**8900 ± 95**  
**6950 B.C.**  
 $\delta C^{13} = -26.3\text{‰}$   
 Samples 183+184. Gytja. Rational *Alnus* limit.
- Lu-246. Striern, 345 to 355 cm**  
**7390 ± 80**  
**5440 B.C.**  
 $\delta C^{13} = -27.2\text{‰}$   
 Samples 169+170. Gytja. Rational *Quercus* limit.
- Lu-247. Striern, 335 to 345 cm**  
**6930 ± 65**  
**4980 B.C.**  
 $\delta C^{13} = -28.8\text{‰}$   
 Samples 167+168. Gytja. Rational *Tilia* limit.
- Lu-248. Striern, 310 to 320 cm**  
**5390 ± 55**  
**3440 B.C.**  
 $\delta C^{13} = -22.6\text{‰}$   
 Samples 162+163. Gytja. Beginning of classical *Ulmus* fall at Atlantic/Sub-Boreal boundary.
- Lu-249. Striern, 240 to 250 cm**  
**3740 ± 55**  
**1790 B.C.**  
 $\delta C^{13} = -24.7\text{‰}$   
 Samples 148+149. Gytja. Final fall of *Ulmus* curve, *Quercus* maximum, *Pinus* minimum, *Betula* maximum.
- Lu-250. Striern, 185 to 195 cm**  
**2310 ± 60**  
**360 B.C.**  
 $\delta C^{13} = -23.5\text{‰}$   
 Samples 137+138. Gytja. Empirical *Picea* limit, distinct increase of *Juniperus*, rather low *Pinus* values. *Comment:* sample undersized; diluted.
- Lu-251. Striern, 140 to 150 cm**  
**2040 ± 60**  
**90 B.C.**  
 $\delta C^{13} = -26.0\text{‰}$   
 Samples 128+129. Gytja. Rational *Picea* limit, *Fraxinus* maximum, increase of *Pinus*. *Comment:* sample undersized; diluted.

**Lu-252. Striern, 80 to 90 cm** **1220 ± 70**  
**A.D. 730**  
 $\delta C^{13} = -27.2\%$

Samples 116+117. Gyttja. Increase of *Picea*, *Fagus* maximum. *Comment*: sample undersized; diluted.

**Lu-242. Striern, 35 to 45 cm** **740 ± 75**  
**A.D. 1210**  
 $\delta C^{13} = -26.3\%$

Samples 107+108. Gyttja. Distinct increase of *Juniperus*, NAP, and *Gramineae cultae*. *Comment*: sample undersized; diluted.

*General Comments* (T.N.): compared with varve chronology and radiocarbon dates from other parts of S Scandinavia Lu-243 and Lu-296 seem 1000 to 2000 yr too old. Lu-244 is probably too old also. (S.H.): Lu-243 was older than expected and possible contamination with calcareous matter was suspected since only cold HCl had been used for pretreatment (small sample). Material overlying Lu-243 was given normal treatment with hot HCl (2%) and dated as Lu-296. Result agrees well with Lu-243. Unexpected high age for Lu-243 and Lu-296 (and probably also Lu-244) may be due to "hard-water" error.

**Lu-280. Ellesbo, Sample 6** **30,300<sup>+950</sup><sub>-850</sub>**  
**28,350 B.C.**  
 $\delta C^{13} = -26.6\%$

Sand from gravel pit at Ellesbo, 3 km S of Kungälv, Bohuslän (57° 50' N Lat, 12° 00' E Long). Alt 35 m. Coll. 1968 and subm. by Å. Hillefors, Dept. Geog., Univ. of Lund. Area described by submitter (Hillefors, 1969). *Comment*: no pretreatment due to small organic content. Processing of 4.4 kg sample yielded ca. 62% of full requirement. Diluted with CO<sub>2</sub> from anthracite; date based on 2 3-day counts. Test on part of sample indicated < 1% of carbon came from carbonates. NaOH-soluble fraction was extracted from 2.2 kg of HCl-treated material and processed. Yield indicated ca. 19% of carbon in Lu-280 came from NaOH-soluble material. Two 3-day counts on CO<sub>2</sub> from NaOH-soluble fraction, much diluted, gave age > 20,000 yr.

**Lu-237. Kristineberg, marine shells** **Apparent Age 420 ± 50**  
 $\delta C^{13} = +1.1\%$

Marine mollusc shells from shallow water near Kristineberg on island of Skaftölandet, Bohuslän (58° 15' N Lat, 11° 26' E Long). Coll. between 1889 and 1904; subm. by Å. Hillefors. *Comment*: outermost 10% of shells removed by acid washing. Date agrees with previous dates on contemporary marine shells (Lu-234, 370 ± 46; Lu-235, 410 ± 46; Lu-236, 430 ± 46, Radiocarbon, 1969, v. 11, p. 441). Correction for deviation from normal C<sup>13</sup>/C<sup>12</sup> ratio for terrestrial plants ( $\delta C^{13} = -25.0\%$  in P.D.B. scale) is applied.

**Fossil marine shells series**

**11,760 ± 115**  
**9810 B.C.**  
 $\delta C^{13} = +1.3\%$

**Lu-260. Högenorum, *Mya truncata*, i**

Thick shells (*Mya truncata*) from Högenorum, Norum, Stenungssund, Bohuslän (58° 04' N Lat, 11° 53' E Long). Stratigraphic sequence from bottom to top: glaciofluvial sediments, clay, sand, clay, sand, varved glacial clay, sand, symmict glacial clay with shells, 20 cm washed material. Symmict clay also contained shells of *Saxicava arctica* and fragments of *Pecten islandicus*. Alt ca. 50 m. Coll. 1968 and subm. by Å. Hillefors. *Comments*: inner fraction (30% of shells) was used. (Å.H.): shells probably redeposited to some extent. Sample approx. dates deposition of symmict glacial clay. Deglaciation may have taken place some hundred yr earlier (cf. Björsjö, 1949, p. 133 f., 138).

**11,670 ± 115**  
**9720 B.C.**  
 $\delta C^{13} = +0.9\%$

**Lu-261. Högenorum, *Mya truncata*, o**

Outer fraction of shells used for Lu-260. *Comment*: outer fraction corresponds to 32% of shells; outermost 38% removed by acid washing.

**11,280 ± 130**  
**9330 B.C.**  
 $\delta C^{13} = +1.1\%$

**Lu-262. Glimsås, Sample 1**

Thick shells (*Saxicava arctica*, *Mya truncata*) from 100 m SW of road at Glimsås, 1.5 km SE of Ellös on Örust island (58° 10' N Lat, 11° 29' E Long). Ref. Björsjö (1949, p. 85). Stratigraphic sequence from bottom to top: basal till, sand, varved clay, clay with shells just above varved clay. Alt ca. 55 m. Coll. 1968 and subm. by Å. Hillefors. *Comments*: outermost 45% of shells removed by acid washing. (Å.H.): shells probably redeposited to some extent. Sample approx. dates deposition of clay with shells.

**11,090 ± 125**  
**9140 B.C.**  
 $\delta C^{13} = -0.8\%$

**Lu-263. Glimsås, Sample 2**

Shells (*Saxicava arctica*, *Mya truncata*) from same stratigraphic position as Lu-262. Coll. 1968 and subm. by Å. Hillefors. *Comment*: outermost 40% of shells removed by acid washing.

**12,880 ± 125**  
**10,930 B.C.**  
 $\delta C^{13} = -0.1\%$

**Lu-270. Grimbo, *Balanus hameri*, i**

Shells (*Balanus hameri*) from W of Lillhagen R.R. Sta., Grimbo, Hisingen (57° 45' N Lat, 11° 57' E Long). In natural position with plates together in varved clay, 25 to 35 varves above glaciofluvial sand, overlain by coarse glaciofluvial gravel. Alt 23 m. Ref. Hillefors (1966, p. 54; 1969, p. 271, 302-303). Coll. 1969 and subm. by Å. Hillefors. *Comments*: inner fraction (40% of shells) was used. Date based on 3 1-day counts.

(Å.H.): sample probably dates deposition of varved clay and time of deglaciation (after subtraction of ca. 400 yr for apparent age of living marine shells; cf. Lu-237, this date list).

**Lu-271. Grimbo, *Balanus hameri*, o** **12,960 ± 135**  
**11,010 B.C.**  
 $\delta C^{13} = -0.4\%$

Outer fraction of shells used for Lu-270. *Comment:* outer fraction corresponds to 44% of shells; outermost 16% removed by acid washing.

**Lu-281. Bläsebo, *Balanus*** **12,880 ± 145**  
**10,930 B.C.**  
 $\delta C^{13} = -1.9\%$

Shells (*Balanus balanus*, *Balanus crenatus*) (id. by G. Digerfeldt) from Bläsebo, Lärjedalen, 7 km NNE of Göteborg center (57° 46' N Lat, 12° 02' E Long). From varved clay with fragments of *Mytilus edulis* and *Saxicava arctica* underlain by glaciofluvial gravel. Alt ca. 24 m. Coll. 1955 and subm. by Å. Hillefors. *Comments:* outermost 20% of shells removed by acid washing. Sample undersized; diluted. (Å.H.): date earlier than expected (cf. Lu-270, this date list).

*General Comment:* corrections for deviations from normal  $C^{13}/C^{12}$  ratio for terrestrial plants ( $\delta C^{13} = -25.0\%$  in P.D.B. scale) are applied also for shell samples. No corrections are made for apparent age of shells of living marine molluscs (cf Lu-237, this date list and Lu-234 through Lu-236, Radiocarbon, 1969, v. 11, p. 441).

### Skillinge series

Wood from Skillinge, E Scania (55° 29' N Lat, 14° 17' E Long). Coll. 1969 by W. Vortisch; subm. by T. Nilsson, Dept. Quaternary Geol., Univ. of Lund. Samples are connected with transgression deposits. HCl and NaOH pretreatment. All samples undersized; diluted.

**Lu-299. Skillinge 1** **6840 ± 140**  
**4890 B.C.**  
 $\delta C^{13} = -26.5\%$

Driftwood from boulder stratum 1.2 m below surface, on building site No. 326, ca. 100 m NNE of Skillinge harbour. Alt ca. 3 m. Boulder stratum overlies clayey Baltic basal till; overlain by sand and gravel. *Comment:* date based on 3 1-day counts.

**Lu-300. Skillinge 2** **7080 ± 105**  
**5130 B.C.**  
 $\delta C^{13} = -28.0\%$

Wood from tree roots *in situ* in Baltic basal till ca. 0.3 m below Lu-299.

**Lu-301. Skillinge 3** **3680 ± 80**  
**1730 B.C.**  
 $\delta C^{13} = -30.3\%$

Wood from obliquely stratified sand, 0.6 m below surface on building site No. 258, ca. 400 m NNE of Skillinge harbour. Alt ca. 4.5 m.

*B. Spitsbergen***Lu-241. Adventdalen****2650 ± 55****700 B.C.** $\delta C^{13} = -23.4\text{‰}$ 

Wood from tree trunk (probably driftwood) partly hidden in minerogenic topsoil in summit area of 22 m pingo at Adventdalen, Spitsbergen (73° 13' N Lat, 15° 52' E Long). Foot of pingo is at alt ca. 5 m. Coll. 1968 and subm. by H. Svensson, Sci. Res. Council, Stockholm. HCl and NaOH pretreatment.

*C. Norway***Porsangerfjord series**

Peat from fossil tundra polygon furrows on raised glaciomarine delta adjacent to Lake Björvatn, 2 km S of Indre Brenna and 2 km from present coast at Porsangerfjord (70° 29' N Lat, 25° 43' E Long). Coll. 1968 by R. Langlo; subm. by H. Svensson. Dated as part of study of fossil polygonal ground in N Norway. HCl and NaOH pretreatment.

**Lu-258. Porsangerfjord I, peat****3100 ± 60****1150 B.C.** $\delta C^{13} = -27.1\text{‰}$ 

Peat from one of deepest furrows delineating polygons; taken just above stratification boundary between inorganic and organic material. Organic layer 29 cm thick in middle of furrow. Alt ca. 54 m.

**Lu-258A. Porsangerfjord I, humic acid****2980 ± 60****1030 B.C.** $\delta C^{13} = -27.1\text{‰}$ 

NaOH-soluble fraction from material used for Lu-258.

**Lu-259. Porsangerfjord IV, peat****1590 ± 50****A.D. 360** $\delta C^{13} = -26.9\text{‰}$ 

Peat from middle of polygon furrow, taken just above inorganic material. Peatlike organic layer 16 cm thick. Alt ca. 51 m. Porsangerfjord IV coll. ca. 1/2 km from Porsangerfjord I.

**Lu-259A. Porsangerfjord IV, humic acid****1720 ± 55****A.D. 230** $\delta C^{13} = -27.7\text{‰}$ 

NaOH-soluble fraction from material used for Lu-259.

**Altevatn series**

Peat from pals (*i.e.*, permafrost mound) situated 3 km SE of Politi-odden, E Altevatn, N Norway (68° 29' N Lat, 19° 48' E Long). Alt 496 m. Coll. 1968 and subm. by R. Åhman, Dept. Phys. Geog., Univ. of Lund. Dated as part of study of permafrost forms in N Norway (cf. Radiocarbon, 1968, v. 10, p. 45-46). Depths given in sample descriptions are below upper surface of pals. HCl and NaOH pretreatment.

**Lu-283. Altevattn, Sample 1** **1140 ± 70**  
**A.D. 810**  
 $\delta C^{13} = -25.5\text{‰}$

Moderately humified peat, depth 10 cm. *Comment:* sample undersized; diluted.

**Lu-284. Altevattn, Sample 3** **2500 ± 60**  
**550 B.C.**  
 $\delta C^{13} = -25.9\text{‰}$

Highly humified peat, 70 to 75 cm.

**Lu-285. Altevattn, Sample 5** **5110 ± 65**  
**3160 B.C.**  
 $\delta C^{13} = -26.2\text{‰}$

Highly humified peat, 130 to 135 cm.

**Lu-286. Altevattn, Sample 7** **6100 ± 110**  
**4150 B.C.**  
 $\delta C^{13} = -25.9\text{‰}$

Highly humified peat, 190 to 195 cm. *Comment:* sample undersized; diluted.

**Lu-287. Altevattn, Sample 9, peat** **7600 ± 155**  
**5650 B.C.**  
 $\delta C^{13} = -26.7\text{‰}$

Highly humified peat, 250 to 255 cm; same level as bog surface. *Comment:* sample undersized; diluted.

**Lu-287A. Altevattn, Sample 9, humic acid** **7090 ± 80**  
**5240 B.C.**  
 $\delta C^{13} = -25.9\text{‰}$

NaOH-soluble fraction from material used for Lu-287.

#### Lakselv series

Peat from pals on bog Brennelvmyren, 3.5 km E of Lakselv airport, N Norway (70° 04' N Lat, 25° 03' E Long). Alt 24 m. Coll. 1968 and subm. by R. Åhman. HCl and NaOH pretreatment.

**Lu-288. Lakselv, Sample 2, peat** **2930 ± 60**  
**980 B.C.**  
 $\delta C^{13} = -28.0\text{‰}$

Highly humified peat, 0 to 3 cm above mineral substratum.

**Lu-288A. Lakselv, Sample 2, humic acid** **3300 ± 60**  
**1350 B.C.**  
 $\delta C^{13} = -27.3\text{‰}$

NaOH-soluble fraction from material used for Lu-288.

**Lu-289. Lakselv, Sample 4, peat** **3380 ± 70**  
**1430 B.C.**  
 $\delta C^{13} = -27.3\text{‰}$

Highly humified peat, 60 cm above mineral substratum. *Comment:* sample undersized; diluted.

**Lu-289A. Lakselv, Sample 4, humic acid** **3270 ± 60**  
**1320 B.C.**  
 $\delta C^{13} = -27.6\text{‰}$

NaOH-soluble fraction from material used for Lu-289.

**Lu-290. Lakselv, Sample 6** **2430 ± 60**  
**480 B.C.**  
 $\delta C^{13} = -26.2\text{‰}$

Moderately humified peat, 120 cm above mineral substratum.

**Lu-291. Lakselv, Sample 8, peat** **220 ± 50**  
**A.D. 1730**  
 $\delta C^{13} = -24.6\text{‰}$

Slightly humified peat, 170 cm above mineral substratum and 15 cm below upper surface of pals.

**Lu-291A. Lakselv, Sample 8, humic acid** **170 ± 50**  
**A.D. 1780**  
 $\delta C^{13} = -29.3\text{‰}$

NaOH-soluble fraction from material used for Lu-291.

#### Varangerbotn series

Peat samples from pals situated 1 km NW of road parting at Varangerbotn, N Norway (70° 11' N Lat, 28° 32' E Long). Ref. Ahman (1967). Coll. 1968 and subm. by R. Ahman. HCl and NaOH pretreatment.

**Lu-292. Varangerbotn, Sample 1, peat** **4900 ± 95**  
**2950 B.C.**  
 $\delta C^{13} = -27.9\text{‰}$

Moderately humified peat from same level as water surface outside pals. No mineral substratum found at bottom of pals. *Comment:* sample undersized; diluted.

**Lu-292A. Varangerbotn, Sample 1, humic acid** **5010 ± 70**  
**3060 B.C.**  
 $\delta C^{13} = -26.7\text{‰}$

NaOH-soluble fraction from material used for Lu-292.

**Lu-293. Varangerbotn, Sample 2, peat** **5110 ± 70**  
**3160 B.C.**  
 $\delta C^{13} = -28.3\text{‰}$

Slightly humified peat taken 50 cm above Sample 1.

**Lu-293A. Varangerbotn, Sample 2, humic acid** **4880 ± 65**  
**2930 B.C.**  
 $\delta C^{13} = -31.2\text{‰}$

NaOH-soluble fraction from material used for Lu-293.

**Lu-294. Varangerbotn, Sample 4** **4370 ± 65**  
**2420 B.C.**  
 $\delta C^{13} = -26.5\text{‰}$

Slightly humified peat taken 110 cm above Sample 1.

**Lu-295. Varangerbotn, Sample 6****3130 ± 60****1180 B.C.** $\delta C^{13} = -26.2\text{‰}$ 

Slightly humified peat taken 170 cm above Sample 1 and 10 cm below upper surface of pals.

*D. England***Lu-297. Honeygore Track, Somerset Levels****4760 ± 65****2810 B.C.** $\delta C^{13} = -27.6\text{‰}$ 

Wood (*Betula* sp.) from prehistoric trackway in Somerset, England (51° 09' N Lat, 2° 49' W Long), built on Fen wood peat and later overwhelmed by development of ombrogenous peat (*Sphagnum* and *Eriophorum* peat). See Coles and Hibbert (1968). Coll. 1969 and subm. by F. A. Hibbert, Sub-Dept. Quaternary Research, Univ. of Cambridge. *Comment* (S.H.): dated to check operating condition of rebuilt dating equipment in Cambridge. Same wood dated in Cambridge as Q-909 (see index, this volume) gave 4773 ± 75 B.P. in good agreement with Lu-297. HCl and NaOH pretreatment.

**Lu-298. Abbot's Track, Somerset Levels****3940 ± 65****1990 B.C.** $\delta C^{13} = -25.3\text{‰}$ 

Wood from prehistoric trackway in Somerset, England (51° 09' N Lat, 2° 49' W Long), built on a surface of *Sphagnum-Calluna-Eriophorum* peat and embedded in peat of similar kind. See Dewar and Godwin (1963), Coles and Hibbert (1968). Coll. 1969 and subm. by F. A. Hibbert. *Comment* (S.H.): same wood dated in Cambridge as Q-926 (see index, this volume) gave 4018 ± 80 B.P. in good agreement with Lu-298.

## II. ARCHAEOLOGIC SAMPLES

*Sweden***Bare Mosse series**

Charcoal from Maglemose settlement at Bare Mosse, Halmstad parish, Scania (55° 57' N Lat, 13° 05' E Long). Stratigraphic sequence from bottom to top: washed till, 15 cm gyttja, 20 cm *Cladium* peat, ca. 2 cm thick culture stratum, 215 cm carr peat. Coll. 1968 and subm. by S. Welinder, Dept. Quaternary Geol., Univ. of Lund. HCl and NaOH pretreatment.

**Lu-230. Bare Mosse II****8800 ± 100****6850 B.C.** $\delta C^{13} = -23.2\text{‰}$ 

Charcoal from culture stratum 215 to 217 cm below present surface.

**Lu-231. Bare Mosse IV****8970 ± 100****7020 B.C.** $\delta C^{13} = -26.5\text{‰}$ 

Charcoal from gyttja layer 237 to 252 cm below present surface.



*General Comment* (S.W.): pollen-analytical age of settlement Bare Mosse IV is PB/BO1-BO1e(b) and Bare Mosse II BO1/BO2-BO2c. Compared to chronology of Nilsson (1964) greater age difference between the 2 samples was expected.

**Lu-232. Smedjeryd 1<sup>2</sup>, charcoal** **530 ± 100**  
**A.D. 1420**  
 $\delta C^{13} = -25.4\%$

Slag with charcoal from primitive iron melting furnace at Smedjeryd 1<sup>2</sup>, Våxtorp parish, Halland (56° 21' N Lat, 13° 14' E Long). Coll. 1967 and subm. by S. Nöjd, Örkelljunga. *Comment*: HCl and NaOH pretreatment. For additional dates on similar samples from S Sweden, see: St-1696, 650 ± 65; St-1697, 740 ± 65 (Radiocarbon, 1967, v. 9, p. 427).

**Lu-233. Smedjeryd 1<sup>2</sup>, wood** **130 ± 100**  
**A.D. 1820**  
 $\delta C^{13} = -29.0\%$

Small twigs from air intake for same melting furnace as in Lu-232. Coll. 1967 and subm. by S. Nöjd.

#### Hagestad series

Bone and charcoal samples continued from Lund II (Radiocarbon, 1969, v. 11, p. 447-448) from excavations in Hagestad, Löderup parish, Scania. Coll. 1964 (Lu-274, Lu-275) and 1968; subm. by M. Strömberg, Hist. Mus., Univ. of Lund. HCl and NaOH pretreatment of charcoal samples. Bone samples were given following treatment: mechanical cleaning of bone surface, washing, crushing, sizing (0.3 to 2 mm), removal of all bone carbonate with cold 0.7N HCl under reduced pressure, washing, leaching of insoluble residue with cold 0.5N NaOH, repeated washing, acidification, and drying.

**Lu-254. Hagestad 14<sup>4</sup>, Sample 2, Carlshögen** **4230 ± 65**  
**2280 B.C.**  
 $\delta C^{13} = -19.5\%$

Collagen from human femur from pit under floor of passage grave Carlshögen (55° 24' N Lat, 14° 08' E Long).

**Lu-255. Hagestad 14<sup>4</sup>, Sample 3, Carlshögen** **4230 ± 80**  
**2280 B.C.**  
 $\delta C^{13} = -19.1\%$

Collagen from human femur from lower floor, Sec. D, in passage grave Carlshögen.

**Lu-277. Hagestad 14<sup>4</sup>, Sample 9, Carlshögen** **4210 ± 65**  
**2260 B.C.**  
 $\delta C^{13} = -17.6\%$

Collagen from human femur from lower stratum, Sec. B, in passage grave Carlshögen.

**3380  $\pm$  60**  
**1430 B.C.**  
 $\delta C^{13} = -18.8\text{‰}$

**Lu-282. Hagestad 14<sup>4</sup>, Grave 3, Carlshögen**

Collagen from human femur from upper floor, Grave 3, in passage grave Carlshögen. *Comment:* bone was treated with preservatives (zapon lacquer), removed by repeated leaching in acetone. Remaining acetone was removed by washing. To test efficiency of this purification, rest of bone used for Lu-227 (this date list) was given normal preservation treatment with zapon lacquer and 1 month later purified in same manner as Lu-282. Resulting age 4080  $\pm$  80 (Lu-277, 4210  $\pm$  65). Agreement is fairly good.

**4540  $\pm$  90**  
**2590 B.C.**  
 $\delta C^{13} = -17.5\text{‰}$

**Lu-257. Hagestad 8<sup>2</sup>, Sample 5, Ramshög**

Collagen from human femur from lower part of passage grave Ramshög (55° 24' N Lat, 14° 10' E Long).

**4330  $\pm$  65**  
**2380 B.C.**  
 $\delta C^{13} = -18.2\text{‰}$

**Lu-275. Hagestad 8<sup>2</sup>, Sample 7, Ramshög**

Collagen from human bones from Flint Deposit 4, S of passage grave Ramshög. *Comment:* bones were treated with zapon lacquer and purified in same manner as Lu-282 (this date list).

**4520  $\pm$  65**  
**2570 B.C.**  
 $\delta C^{13} = -17.2\text{‰}$

**Lu-276. Hagestad 8<sup>2</sup>, Sample 8, Ramshög**

Collagen from human femur from furrow close to wall stones in SE part of passage grave Ramshög.

**4480  $\pm$  65**  
**2530 B.C.**  
 $\delta C^{13} = -18.8\text{‰}$

**Lu-278. Hagestad 8<sup>2</sup>, Sample 10, Ramshög**

Collagen from bone fragments from (offering) pit under floor near entrance in passage grave Ramshög. *Comment:* sample was treated with zapon lacquer and purified in same manner as Lu-282 (this date list).

**2170  $\pm$  55**  
**220 B.C.**  
 $\delta C^{13} = -20.1\text{‰}$

**Lu-253. Hagestad 6<sup>2</sup> A, Sample 1**

Collagen from bone of cattle from upper culture stratum in Trench 4:1968, on field S of brook at coast rd., Hagestad 6<sup>2</sup> A (55° 23' N Lat, 14° 09' E Long).

**2430  $\pm$  55**  
**480 B.C.**  
 $\delta C^{13} = -21.7\text{‰}$

**Lu-256. Hagestad 98<sup>1</sup> A, Sample 4**

Charcoal from hearth, Trench 1:1968, Hagestad 98<sup>1</sup> A (55° 24' N Lat, 14° 11' E Long).

**Lu-274. Hagestad 2<sup>2</sup> B, Sample 6****2890 ± 60****940 B.C.** $\delta C^{13} = -24.3\text{‰}$ 

Charcoal from middle of Hearth 4, adjacent to megalithic grave at Hagestad 2<sup>2</sup> B (55° 25' N Lat, 14° 08' E Long). *Comment:* dated to check Lu-77, 2850 ± 100 (Radiocarbon, 1968, v. 10, p. 50) from same site. Date confirms earlier date.

*General Comment* (M.S.): generally, dates seem to agree with archaeological dates except Lu-256 and Lu-274, which are considerably later than associated finds indicate.

## REFERENCES

- Ahman, R., 1967, Palsstudier i Nordnorge: Svensk Geog. Årsbok, v. 43, p. 258-261.
- Bagge, A. and Kjellman, K., 1939, Stenåldersboplatserna vid Siretorp i Blekinge (summ. in German): Stockholm, Wahlström & Widstrands Förlag.
- Berglund, B. E., 1964, The Post-Glacial shore displacement in eastern Blekinge, southeastern Sweden: Sveriges Geol. Unders., ser. C., no. 599, p. 1-47.
- 1966, Late-Quaternary vegetation in eastern Blekinge, southeastern Sweden. I. Late-Glacial time: Op. Bot. A Soc. Bot. Lundensi, v. 12, no. 1, p. 1-180.
- Berglund, B. and Digerfeldt, G., 1970, A paleoecological study of the Late-Glacial lake at Torreberga, SW Scania: Oikos (Copenhagen), v. 21, no. 1, p. 98-128.
- Björk, S. and Digerfeldt, G., 1965, Notes on the limnology and Post-Glacial development of Lake Trummen: Bot. Notiser (Lund), v. 118, fasc. 3, p. 305-325.
- Björnsjö, N., 1949, Israndstudier i södra Bohuslän: Sveriges Geol. Unders., ser. C., no. 504.
- Coles, J. M. and Hibbert, F. A., 1968, Prehistoric roads and tracks in Somerset, England: Prehist. Soc. Proc., v. 34, p. 238.
- Dewar, H. S. L. and Godwin, Harry, 1963, Archaeological discoveries in the raised bogs of the Somerset Levels: Prehist. Soc. Proc., v. 29, p. 17.
- Digerfeldt, G., 1969, Kvartärgeologiska och paleolimnologiska undersökningar i sjön Trummen: Forskargruppen för sjörestaurering vid Lunds Univ. Medd., no. 25, 61 pp.
- Håkansson, Sören, 1968, University of Lund radiocarbon dates I: Radiocarbon, v. 10, p. 36-54.
- 1969, University of Lund radiocarbon dates II: Radiocarbon, v. 11, p. 430-450.
- Hillefors, Åke, 1966, Hur landet kom till. En naturgeografisk beskrivning, in: En bok om Tuve, Göteborg, Tuve Hembygds och Fornminnesförening, p. 9-70.
- 1969, Västsveriges glaciala historia och morfologi. Naturgeografiska studier (summ. in English): Lunds Univ. Geog. Inst. Medd., avh. 60.
- Michael, H. N. and Ralph, E. K., 1970, Correction factors applied to Egyptian radiocarbon dates from the B.C. era: 12th Nobel symposium proc., Uppsala, Aug. 1969, in press.
- Mörner, N.-A., 1969, The Late Quaternary history of the Kattegatt Sea and the Swedish West Coast: Sveriges Geol. Unders., ser. C., no. 640, p. 1-487.
- Nilsson, Tage, 1935, Die pollenanalytische Zonengliederung der spät- und postglazialen Bildungen Schöns: Geol. För. Stockholm Förh., v. 57, p. 385-562.
- 1961, Ein neues Standardpollendiagramm aus Bjärsjöholmssjön in Schöns: Lunds Univ. Årssk., N.F. avd. 2, v. 56, no. 18, p. 1-34.
- 1964, Standardpollendiagramme und C<sup>14</sup>-Datierungen aus dem Ageröds Mosse im mittleren Schöns: Lunds Univ. Årssk., N.F. avd. 2, v. 59, no. 7, p. 1-52.
- Suess, H. E., 1970, Bristlecone pine calibration of the radiocarbon time scale 5200 B.C. to the present: 12th Nobel symposium proc., Uppsala, Aug. 1969, in press.
- Willkomm, H., 1968, Absolute Altersbestimmungen mit der <sup>14</sup>C-Methode: Naturwissenschaften, Jahrg. 55, p. 415-418.

## LOUVAIN NATURAL RADIOCARBON MEASUREMENTS IX

E. GILOT

Department of Nuclear Chemistry, University of Louvain,  
Louvain, Belgium

The  $C^{14}$  dates given below have been obtained by counting  $CH_4$  at 3 atm pressure in a 0.6 L stainless steel counter. Details of procedure are given in the previous lists. Dates are reported in terms of the Libby half-life,  $5570 \pm 30$  years; the errors quoted are based on the standard deviations in counting rate of samples and standards.

The descriptions and comments are essentially those of the submitters.

### ACKNOWLEDGMENTS

Thanks are due P. Capron for his constant guidance, F. Frix for routine sample preparation, and G. Michotte for electronics maintenance. Financial support is provided by the Fonds de la Recherche Fondamentale Collective, Brussels.

### SAMPLE DESCRIPTIONS

#### Sedentarization series, France

Samples from various localities from France subm. by M. Coûteaux, Lab. of Palynology, Univ. of Louvain, now at Research Center of Ecology and Prehistory, Saint André de Cruzières, Ardèche, France. Samples related to palynologic research on archaeol. sites, for the "Recherche co-opérative sur Programme no. 78: La Sédentarisation (CNRS)."

*General Comment:* samples leached with HCl but not with NaOH; the possible, but not probable, humic contamination is not removed.

#### Lv-384. Malaroumet II a

**$1290 \pm 80$**

**A.D. 660**

Peat from Malaroumet ( $44^\circ 59'$  N Lat,  $0^\circ 19'$  E Long) at Baleymas, Dept. of Dordogne, alt 120 m. From 501 to 511 cm below ground surface. Coll. 1968 and pollen analyzed by M. Coûteaux. *Comment:* pollen diagram shows at this level a maximum of *Carpinus* (Coûteaux, 1970). Date comparable with  $C^{14}$  dates from Belgium, where this maximum is generally dated ca. A.D. 700.

#### Lv-385. Malaroumet II b

**$1620 \pm 60$**

**A.D. 330**

Peat from 513 to 519 cm depth. *Comment:* pollen curves show an increase of *Carpinus* during a maximum of *Fagus* and *Quercus*. Date seems a little too old compared to Lv-386 and Lv-387, but confirms that the increase of *Fagus* in Aquitaine belongs to Sub-Atlantic period.

**Lv-386. Malaroumet II c****1510 ± 90****A.D. 440**

Wood from 520 to 525 cm depth. *Comment*: pollen analysis shows a temporary increase of *Corylus* between 2 maxima of *Fagus*. Later than the 1st maximum of *Fagus*, confirms the Lv-387 date.

**Lv-387. Malaroumet II d****1570 ± 80****A.D. 380**

Peat from 526 to 536 cm. *Comment*: dates the 1st maximum of *Fagus* lower than *Quercus* before increase of *Carpinus*. Date comparable to F I in Belgium. Some hypotheses implied an earlier increase of *Fagus* in Aquitaine (Paquereau, 1960).

**Lv-388. Gaudé****4060 ± 80****2110 B.C.**

Charcoal with sand from the Gaudé cave (44° 36' N Lat, 4° 30' E Long) at Saint Etienne de Fonbellon, Dept. of Ardèche, alt 250 m. From Sq. 8 of the Nikitine excavating, at 8 m from upper inlet of cave, archaeol. level 28 to 42 cm below ground surface. At this level, Chalcolithic industry. Coll. 1966 by S. Nikitine. *Comment*: archaeol. estimation between 2200 and 2000 B.C. C<sup>14</sup> date confirms estimation and helps to place on the time-scale a pollen diagram which cannot be palynologically dated because there is no pollen diagram reference yet in Ardèche.

**Lv-389. Francin I****3870 ± 170****1920 B.C.**

Charcoal powder scattered in a sediment from Francin (45° 30' N Lat, 6° 01' E Long), Dept. of Savoie, alt 288 m. Horizon 4 at 90 cm depth. In the sediment, a rich Chassean industry (Malenfant *et al.*, 1970). Coll. 1967 by M. Malenfant. *Comment*: sample too poor to be treated in normal conditions is measured at 1000 mm Hg pressure. Date seems 500 yr too young in comparison with archaeol. estimation, probably because of large scattering of sample.

**Lv-390. Francin 3****4300 ± 75****2350 B.C.**

Charcoal from Sq. 4, from a built hearth in Chassean dwelling site. Coll. 1967 by Malenfant. *Comment*: C<sup>14</sup> date confirms archaeol. estimation (ca. 2400 B.C.) and helps to date the pollen diagram showing clearing and farming in the site.

**Lv-391. Gare de Couze****10,900 ± 230****8950 B.C.**

Bone collagen (principally *Rangifer tarandus*) (Prat, 1962), from Couze (44° 50' N Lat, 0° 82' E Long) at Laliude, Dept. of Dordogne, alt 40 m. Found at 20 to 40 cm below present ground surface, in the Magdalenian VI archaeol. level, said "level 2, grey-blackish principal archaeol. layer" (Fitte and Sonnevill-Bordes, 1962), including the strat. Horizons B to G (Laville, 1964). Coll. 1965 by J. Guichard and M.

Coûteaux. *Comment:* bones are dissolved in cold HCl. 1N and collagen heated to 250°C before combustion. Date is averaged from 2 dates: 10,993 and 10,782 B.P. C<sup>14</sup> date places to Alleröd-Recent Dryas transition a temperate-cold pollen sequence characterized by the sporadic occurrence of a few thermophile plants. Without local pollen diagram reference, it is not possible to check this chronologic position; nevertheless, the observed vegetation seems to exclude Alleröd and Pre-Boreal periods. From archaeol. results, an older age (500 to 1000 yr, according to Bordes) is expected, because the industry is certainly evolved but not final.

**Lv-395. Chazelle, Layer VII** **5660 ± 110**  
**3710 B.C.**

Ash from Chazelle (44° 18' N Lat, 4° 11' E Long) at Saint André de Cruzières, Dept. of Ardèche, alt 200 m. Layer VII of the Nikitine excavation. Neolithic hearth related to Cardial pottery from Montalus (Gard). Coll. 1967 by S. Nikitine. *Comment:* dates a pollen phase from Chazelle cave. At this level, forest component is still small on the plant scenery (30% trees, principally *Quercus*); human influence is very marked: plantago up to 6%, grain up to 8%, but vine is not yet observed. C<sup>14</sup> date is not in contradiction with the 1st archaeol. estimation, but a total discussion will be possible only after complete study of the excavated material by Nikitine.

**Lv-396. Chazelle, Layer IV** **3240 ± 120**  
**1290 B.C.**

Charcoal from Layer IV of the Nikitine excavation in Chazelle cave. Archaeol. level attributed to Middle Bronze age. *Comment:* pollen diagram shows a treeless phase, where human influence is marked (Plantago) but grain is very rare and vine discontinuous. Date is too young according to the 1st archaeol. estimation; the results of complete study by Nikitine are expected.

**Oetrange series, Luxembourg**

Samples from Haed Plateau at Oetrange (49° 35' 45" N Lat, 6° 14' 30" E Long), Luxembourg. The plateau, Hettangien sandstone, is flanked by 2 valleys in which samples were found. Coll. 1932 to 1939 by N. Thill; subm. by M. Heuertz, Nat. Hist. Mus. of Luxembourg.

**Lv-466. Oetrange 1** **16,070 ± 450**  
**14,120 B.C.**

Horns of reindeer from sandy, stony and calcareous ground ca. 1 m thick, slipped down at foot of perpendicular rocks in Schlaederbâch Valley, SW of the Plateau.

**Lv-467. Oetrange 2** **16,770 ± 390**  
**14,820 B.C.**

Bones, principally horse, from filled joint in the Kakesbach valley, NE of the Plateau.

*General Comment:* dates on collagen extracted by sample dissolution in cold HCl-1N; NaOH-leach omitted. Fauna of Oetrangle sites is characteristic of Middle and Upper Pleistocene (Ferrant *et al.*, 1942). The prehistoric industry is attributed to Upper Pleistocene (Ferrant and Thill, 1938; Baudet *et al.*, 1953). C<sup>14</sup> dates confirm expectation and give minimum date of creation of joint.

### Mios series, France

Samples from Mios, Dept. of Gironde, France. Coll. 1910 by B. Peyneau; subm. by J. P. Mohen, Aquitaine Mus., Bordeaux.

#### Lv-351. Tumulus de Pujaut 420 ± 85 A.D. 1530

Charcoal from Tumulus G at Pujaut (44° 35' N Lat, 0° 57' W Long). *Comment:* C<sup>14</sup> age is averaged from 2 dates: 414 and 423 yr. Date absolutely inconsistent with furniture of tumulus. Probably charcoal from a woodcutter fire.

#### Lv-352. Truc du Bourdiou 2810 ± 130 860 B.C.

Charred acorns from Truc du Bourdiou (44° 35' N Lat, 0° 55' W Long). From Pit K at 50 cm depth under an urn-field (Peyneau, 1926). *Comment:* urn-field is late classical of 1st Iron age in Aquitaine, but potsherds found in the pits filled by charred acorns seem older and not related to 1st Iron age necropolis (Coffyn and Mohen, 1969). C<sup>14</sup> date agrees with Last Atlantic Bronze age.

### Elkab series, Egypt

Charcoal from Elkab (25° 08' N Lat, 32° 47' E Long), Prov. of Edfu, Egypt. From an Epipaleolithic hearth found in Nile R. sediments. Coll. 1968 and 1969 and subm. by P. Vermeersch, Univ. of Louvain, Lab. of Phys. Geog.

#### Lv-464. Elkab 7990 ± 150 6040 B.C.

From lower layer, 70 to 80 cm below ground surface.

#### Lv-465. Elkab 7930 ± 160 5980 B.C.

From upper layer, 30 to 50 cm depth.

*General Comment:* not leached with NaOH. Confirms date 6400 B.C. for Lv-393 (Radiocarbon, 1970, v. 12, p. 157). They are the 1st dates of prehistoric industry in Egypt between 9000 B.C. and 4600 B.C.

#### Lv-443. Etang de Lierneux 320 ± 70 A.D. 1630

Oak wood from Lierneux (50° 20' N Lat, 5° 48' E Long), Prov. of Liege, Belgium. From emptying duct of a pond, at ca. 5 m depth under clayey schistous embankment. Coll. 1965 and subm. by J. Humblet,

Univ. of Liege. *Comment:* dates building of pond by monastery nearby (now Noire-fontaine farm-house) amenable to Abbey of Stavelot.

### Basse Meuse series

Wood samples from former channels of Meuse R. in Prov. of Limburg, Belgium. Coll. 1967 and 1968 and subm. by E. Paulissen, Univ. of Louvain, Lab. of Phys. Geog.

*General Comment:* this series dates lateral shifting of Meuse R. channel and shows that river transported gravel during the Holocene (Paulissen, 1970).

#### Lv-435. Leut, B 2

**7060 ± 150**

**5110 B.C.**

From Leut (50° 59' 23" N Lat, 5° 43' 52" E Long), alt 32 m. Overlain by 4 m alluvium.

#### Lv-436. Geistingen, B 3

**5080 ± 120**

**3130 B.C.**

From Geistingen (51° 08' 13" N Lat, 5° 49' 47" E Long), alt 27 m. Overlain by 4 m alluvium.

#### Lv-439. Geistingen, B 6

**1550 ± 70**

**A.D. 400**

From 450 m E from Lv-436, depth 5 m, in a gravel layer overlain by 1 m sandy clay.

#### Lv-438. Geistingen, B 5

**1130 ± 75**

**A.D. 820**

From 110 m SW from Lv-439, under 5 m alluvium.

#### Lv-437. Boorseem, B 4

**5940 ± 110**

**3990 B.C.**

From Boorseem (50° 56' 46" N Lat, 5° 42' 53" E Long), alt 43 m, depth 2.70 m, in gravel overlain by 1.20 m alluvium.

#### Lv-440. Kessenich, B 7

**3810 ± 75**

**1860 B.C.**

From Kessenich (51° 08' 47" N Lat, 5° 50' 56" E Long), alt 27 m, under 4 m alluvium.

#### Lv-441. Aldeneik, B 8

**1050 ± 75**

**A.D. 900**

From Aldeneik (51° 06' 10" N Lat, 5° 49' 27" E Long), alt 29 m, depth 4 m. From alluvial gravel depth 2 m.

### REFERENCES

- Baudet, J. L., Heuertz, M., and Schneider, E., 1953, La préhistoire du Grand-Duché de Luxembourg: Soc. d'Anthropol. Paris Bull. et Mem., t. 4, ser. X.  
 Coffyn, A. and Mohn, J. P., 1969, Les nécropoles Hallstattiennes de la région d'Arcachon: Madrid, Bibliotheca Praehistorica Hispana, v. 11.  
 Couëteux, M., 1970, Origine et extension post-glaciaire du hêtre (*Fagus sylvatica*) dans le Bassin d'Aquitaine (France), Note prélim.: Acad. sci. [Paris] Comptes rendus, t. 270, p. 690-693.  
 Ferrant, V., Friant, M., and Thill, N., 1942, La faune pléistocène d'Oetrange (Grand Duché de Luxembourg), Résumé et conclusions, L'âge du gisement: Paris, Anthropol. Rev., 15 p.



- Ferrant, V. and Thill, N., 1938, Industrie de la station préhistorique d'Oetrange (Grand Duché de Luxembourg): Soc. Naturalistes Luxembourgeois Bull., 1938.
- Fitte, P. and de Sonnevill-Bordes, D., 1962, Le Magdalénien VI de la Gare de Couze, Commune de Lalinde (Dordogne): Anthropologie, v. 66, p. 217-246.
- Gilot, E., 1970, Louvain natural radiocarbon measurements VIII: Radiocarbon, v. 12, p. 156-160.
- Laville, H., 1964, Recherches sédimentologiques sur la paléoclimatologie du Wurmien récent au Périgord: Anthropologie, v. 68, p. 1-48, 219-252.
- Malenfant, M., Couéaux, M., and Cauvin, J., 1970, Le gisement Chasséen de Francin (Savoie): Gallia Préhistoire, in press.
- Paquereau, M. M., 1960, Tourbes et forêt fossile du littoral de Lacanau-Océan (Gironde): Soc. Géol. France Comptes rendus, no. 6, p. 143-144.
- Paulissen, E., 1970, De Maasvallei in Belgisch Limburg, Een morfologische en Kwartairstratigrafische studie: Ph.D. thesis, Univ. Louvain.
- Peyneau, B., 1926, Découvertes archéologiques dans le pays de Buch: Bordeaux, v. 1.
- Prat, F., 1962, La faune du gisement de la Gare de Couze: Anthropologie, v. 66, p. 247-254.

## RIKEN NATURAL RADIOCARBON MEASUREMENTS VI

FUMIO YAMASAKI, TATSUJI HAMADA, and CHIKAKO HAMADA

Institute of Physical and Chemical Research (RIKEN)  
Yamato-machi, Kita-Adachi-gun, Saitama Pref., Japan

The  $C^{14}$  dates given below are a continuation of the work presented in our previous list (Radiocarbon, 1969, v. 11, p. 451-462), and results obtained mainly during 1969 are described. A new 3.3 L copper counter was put into routine operation besides the 2.7 L stainless steel counter employed heretofore, yielding background counting rates of 8.5 and 5.5 cpm, respectively, when filled with dead  $CO_2$  at ca. 1.8 atm.

Dates have been calculated on the basis of the  $C^{14}$  half-life of 5568 yr and 95% of NBS oxalic acid as modern standard.

### SAMPLE DESCRIPTIONS

#### I. GEOLOGIC SAMPLES

##### *A. Japan*

**N-469. Esashi**  **$910 \pm 110$**   
**A.D. 1040**

Peat from boggy flood plain of Horobetsu R., Kinkomanai, Esashi-cho, Esashi-gun, Hokkaido ( $45^{\circ} 15' N$  Lat,  $142^{\circ} 20' E$  Long), 120 cm below surface. Coll. and subm. 1969 by J. Nakamura, Kochi Univ.

##### **Furen series**

Material from boggy flood plain of Teshio R., Furen-cho, Kamikawa-gun, Hokkaido ( $43^{\circ} 35' N$  Lat,  $142^{\circ} 10' E$  Long). Coll. and subm. 1969 by J. Nakamura. *Comment:* larger error is due to shortage of sample.

**N-470-1. Furen 1**  **$1950 \pm 155$**   
**A.D. 0**

Peat containing volcanic gravel from 40 cm below surface.

**N-470-2. Furen 2**  **$9470 \pm 220$**   
**7520 B.C.**

Peat containing silt and sand from 100 cm below surface.

##### **Sotoyama series**

Material from terrace along Sotoyama R., Sotoyama, Morioka city, Iwate pref. ( $39^{\circ} 43' N$  Lat,  $141^{\circ} 2' E$  Long). Coll. and subm. 1969 by J. Nakamura.

**N-471-1. Sotoyama 1**  **$1360 \pm 180$**   
**A.D. 590**

Peat containing silt and sand from 70 cm below surface.

**N-471-3. Sotoyama 3**  **$>33,700$**   
Humic silt from 350 cm below surface.

**N-472. Kubokawa** **>37,800**

Charred cone of *Picea Polita* from Yoshimi R. terrace at Kubokawa-cho, Takaoka-gun, Kochi pref. (33° 2' N Lat, 133° 2' E Long). Coll. and subm. 1969 by J. Nakamura.

**N-598. Yamaji** **650 ± 105**  
**A.D. 1300**

Piece of driftwood (*Quercus glauca*) from alluvium of Nakasuji R., Tosa-Nakamura city, Kochi pref. (32° 54' N Lat, 133° 0' E Long). Coll. 1968 and subm. by J. Nakamura.

**N-599. Toyonaga** **6730 ± 160**  
**4780 B.C.**

Piece of driftwood (*Chamaecyparis* sp.) from landslide debris along Yoshino R., 10 m below surface, Toyonaga, Otoyo-mura, Nagaoka-gun, Kochi pref. (33° 50' N Lat, 133° 45' E Long). Coll. 1968 and subm. by J. Nakamura.

**Yoshida-cho series**

Peat samples from boring core obtained at Yoshida-cho, Kochi city (33° 25' N Lat, 133° 30' E Long). Coll. 1968 and subm. by J. Nakamura (Nakamura, 1969).

**N-600. Yoshida-cho 1** **>37,800**

16.05 to 16.25 m below surface.

**N-601. Yoshida-cho 2** **>37,800**

19.20 to 20.00 m below surface.

**N-602. Yoshida-cho 3** **>37,800**

24.20 to 24.60 m below surface.

**N-603. Yoshida-cho 4** **>37,800**

29.50 to 30.10 m below surface. *Comment* (J.N.): pollen analysis indicates material is of Ice Age.

**Kaminoura series**

Peat from right bank of Kokai R., Kaminoura, Fujishiro-cho, Kitasoma-gun, Ibaraki pref. (35° 53' N Lat, 140° 8' E Long). Coll. 1968 by T. Sato; subm. by M. Oya, Waseda Univ. (Oya, 1969).

**N-610. Kaminoura 1** **1750 ± 110**  
**A.D. 200**

67 cm below present surface of rice field.

**N-611. Kaminoura 2** **1140 ± 100**  
**A.D. 810**

From just below N-610.

**N-612. Odome** **2070 ± 110**  
**120 B.C.**

Peat from right bank of Kokai R., 80 cm below surface, Odome,

Ryugasaki city, Kita-soma-gun, Ibaraki pref. (35° 54' N Lat, 140° 9' E Long). Coll. 1968 by T. Sato; subm. by M. Oya.

**1410 ± 100**

**N-613. Ryugasakichobu**

**A.D. 540**

Peat from left bank of Tone R., 30 cm below surface, Ryugasakichobu, Kawachi-mura, Inashiki-gun, Ibaraki pref. (35° 52' N Lat, 140° 13' E Long). Coll. 1968 by T. Sato; subm. by M. Oya.

**17,900 ± 400**

**N-495. Kyu Nawa**

**15,950 B.C.**

Wood from Kyu Nawa, Nawa-cho, Saihaku-gun, Tottori pref., N side of Mt. Daisen (35° 29' N Lat, 133° 31' E Long), imbedded in thin clay layer overlain by mudflow containing pumice. Coll. 1966 and subm. by T. Kimachi, Yonago Kita High School. *Comment* (T.K.): wood ca. 1 m apart yielded 18,500 ± 400 (N-138, Radiocarbon, 1966, v. 8, p. 326).

**25,300 ± 700**

**N-638. Ichihino**

**23,350 B.C.**

Piece of charred timber, 15 cm diam., 50 cm long, from Ichihino, Hiwaki-cho, Satsuma-gun, Kagoshima pref. (31° 48' N Lat, 130° 25' E Long), imbedded in Ito pyroclastic flow related to formation of Aira caldera. Coll. 1969 and subm. by S. Yokoyama, Toyko Univ. of Educ. *Comment* (S.Y.): other measurements on deposits are 16,350 ± 350 (GaK-473, Radiocarbon, 1966, v. 8, p. 57; Aramaki, 1965) and 23,400 ± 800 (GaK-558, Radiocarbon, 1966, v. 8, p. 57; Isshiki *et al.*, 1965).

**7710 ± 130**

**N-618. Shitanohara**

**5760 B.C.**

Marine shell (*Mya* [*Arenomya*] *arenaria*) from Taito-misaki shell bed, Shitanohara, Misaki-cho, Isumi-gun, Chiba pref. (34° 57' N Lat, 139° 50' E Long). Coll. 1968 by S. Ohara, Chiba Univ.; subm. by K. Taira, Tokyo Univ. of Educ.

**885 ± 100**

**N-609. Hayama**

**A.D. 1065**

Boat fragment from loam bed, ca. 3 m below surface, at Hayama, Hayama-cho, Kanagawa pref. (35° 20' N Lat, 139° 36' E Long). Coll. 1967 by K. Watanabe, Tokyo Univ. of Educ.; subm. by K. Taira.

**Nansei Islands series**

Fossil hermatypic corals from various localities in Nansei Is. Coll. 1967-1968 and subm. by K. Konishi, Kanazawa Univ. Some samples dated also by ionium and protactinium method at Kanazawa Univ. (Omura, pers. commun.). Io ages are corrected for presence of initial ionium in sample (Omura, Konishi, and Hamada, 1969).

**5020 ± 140**

**N-545 a. Shirahama 1**

**3070 B.C.**

**N-545 b. Shirahama 2** **4590 ± 130**  
**2640 B.C.**

**N-545 c. Shirahama 3** **4490 ± 130**  
**2540 B.C.**

Coral heads 20 to 40 cm diam. *in situ* 6 m below low tide, present reef flat along Shirahama coast, ca. 500 m SW of China, Okierabu-shima, Oshima-gun, Kagoshima pref. (27° 19' N Lat, 128° 34' E Long). Io age: 1700 ± 300, 3100 ± 300, 1700 ± 200; Pa age: 7400 ± 200, 6600 ± 200, 5700 ± 200, respectively.

**N-546. Kasari 1** **2130 ± 115**  
**180 B.C.**

Piece of coral head, ca. 30 cm diam. from bed hitherto mapped as Riukiu Limestone, ca. 1.5 m above low tide on Kasari coast, Amami-oshima, Oshima-gun, Kagoshima pref. (28° 29' N Lat, 129° 42' E Long). Io age: 2000 ± 300; Pa age: 10,100 ± 700.

**N-547. Kasari 2** **Modern**

Coral head, ca. 20 cm diam., ca. 1 m above low tide, from present reef flat, same location as N-546. Pa age: 69,000 ± 3000.

**N-548. Tomori** **2270 ± 115**  
**320 B.C.**

Piece of coral head, ca. 20 cm diam., near pedestal surface of mushroom stack ca. 1.6 m above low tide, 400 m N of Tomori, Amami-oshima, Oshima-gun, Kagoshima pref. (28° 27' N Lat, 129° 43' E Long).

**N-549. Sakamine 1** **2330 ± 110**  
**380 B.C.**

Coral head, ca. 10 cm diam., *in situ*, ca. 1 m above high tide, from raised coral reef along Sakamine coast, Kikai-shima, Oshima-gun, Kagoshima pref. (28° 20' N Lat, 129° 58' E Long).

**N-550. Sakamine 2** **3810 ± 120**  
**1860 B.C.**

Coral head, ca. 30 to 40 cm diam. *in situ*, from raised coral reef, ca. 2 m above high tide, at rear of schoolyard of Sakamine Primary School, Nakaguma, Kikai-shima, Oshima-gun, Kagoshima pref. (28° 20' N Lat, 129° 58' E Long). Io age: 2900 ± 150; Pa age: 500 ± 30.

**N-551. Kunigami 1** **3310 ± 120**  
**1360 B.C.**

Piece of coral head, ca. 30 cm diam. from emerged reef(?), ca. 2 m above high tide, at Kunigami-misaki, ca. 2.5 km ENE of Kunigami, Okierabushima, Oshima-gun, Kagoshima pref. (27° 25' N Lat, 128° 43' E Long). Io age: 3600 ± 200; Pa age: 9400 ± 400.

**N-556. Kunigami 2** **Modern**

Coral head, ca. 30 cm diam. *in situ*, from present reef flat, ca. 20 cm above low tide, at the same location as N-551.

**N-552. Kunigami 3** **>37,800**

Coral head, ca. 40 to 50 cm diam. *in situ*, ca. 15 m above mean high tide, ca. 2.3 km ENE of Kunigami, Okierabu-shima, Oshima-gun, Kagoshima pref. (27° 26' N Lat, 128° 43' E Long). Io age: 85,000  $\pm$  3000; Pa age: 28,000  $\pm$  1000.

**N-553. Kunigami 4** **>37,800**

Coral head, ca. 20 cm diam., ca. 20 m above mean high tide, 2.2 km ENE of Kunigami, Okierabu-shima, Oshima-gun, Kagoshima pref. (27° 26' N Lat, 128° 43' E Long).

**N-554. Okidomari** **3980  $\pm$  130**  
**2030 B.C.**

Coral head, ca. 20 cm in diam. *in situ*, from present reef flat, ca. 10 to 20 cm above low tide, at Okidomari coast, 900 m WSW of Shinjo, Okierabu-shima, Oshima-gun, Kagoshima pref. (27° 24' N Lat, 128° 34' E Long).

**N-555. Wanjo-hama** **2430  $\pm$  120**  
**480 B.C.**

Coral head, ca. 20 cm in diam. *in situ*, from present reef flat, ca. 20 cm above low tide, at Wanjo-hama coast, 400 m NW of Azefu, Okierabushima, Oshima-gun, Kagoshima pref. (27° 24' N Lat, 128° 38' E Long).

*B. Okinawa***Chinen series**

Coral from raised reef exposed at Chinen, E of Naha city, S Okinawashima (26° 30' N Lat, 128° 0' E Long). Coll. and subm. 1968 by K. Taira.

**N-628. +0.3 m** **4990  $\pm$  120**  
**3040 B.C.****N-626. +1 m** **23,600  $\pm$  600**  
**21,650 B.C.****N-636. +2 m** **25,700  $\pm$  800**  
**23,750 B.C.****N-615. +7 m** **37,300  $\pm$  2800**  
**34,350 B.C.****N-629. +13 m** **>37,800****N-632. +15 m** **37,200  $\pm$  2900**  
**35,250 B.C.****N-630. +20 m** **32,300  $\pm$  1700**  
**30,350 B.C.****N-637. +23 m** **29,900  $\pm$  1300**  
**27,950 B.C.**

	<b>30,800 <math>\pm</math> 1400</b>
<b>N-635. +40 m</b>	<b>28,850 B.C.</b>

*Comment:* dates beyond 20,000 yr would be affected by modern carbon contamination.

#### Mabuni series

Coral from raised reef exposed at Mabuni, SSW of Naha city, S Okinawashima (26° 30' N Lat, 128° 0' E Long). Coll. and subm. 1968 by K. Taira.

	<b>32,500 <math>\pm</math> 1900</b>
<b>N-640. +0.5 m</b>	<b>30,550 B.C.</b>
<b>N-641. +10 m</b>	<b>&gt;37,800</b>
	<b>36,600 <math>\pm</math> 2800</b>
<b>N-643. +50 m</b>	<b>34,650 B.C.</b>

#### C. Taiwan

Mainly fossil hermatypic corals from various localities in Taiwan. Coll. 1968 by T.-Y. H. Ma, Natl. Taiwan Univ., W. Hashimoto, and K. Taira; subm. by K. Taira. *Comment* (K.T.): dating of this series, as well as Okinawa and Borneo series (this list), is to establish sea-level curve during last 19,000 yr in E Asia and to investigate problem of Jomon transgression which took place in Japan in 6000 yr B.P. but is inconsistent with data of Shepard (1964) and MacFarlan (1961).

#### Lungkang series

Wood from several horizons of Lungkang Formation at its type locality. Taken from wave-cut low cliff, N of Wumei-chi R., Houlung, Miaoli (24° 34' N Lat, 120° 49' E Long). Other samples from same locality dated at Natl. Taiwan Univ. yielded 8415  $\pm$  433 (NTU-2) and 6822  $\pm$  308 (NTU-3) (Hsu *et al.*, 1965).

<b>N-577. +1 m</b>	<b>7360 <math>\pm</math> 150</b> <b>5410 B.C.</b>
<b>N-576. +2 m</b>	<b>7180 <math>\pm</math> 140</b> <b>5230 B.C.</b>
<b>N-607. +1.5 m</b>	<b>7380 <math>\pm</math> 140</b> <b>5430 B.C.</b>
<b>N-608. +0.5 m</b>	<b>7530 <math>\pm</math> 150</b> <b>5580 B.C.</b>

#### Haikou series

Reef corals from raised reef exposed at cut of natl. hwy. to Oluanpi N of Haikou, N of Hengchun, Pingtung-hsien (22° 1' N Lat, 120° 44' E Long). Estimated >20 m thick.

<b>N-575. +1 m</b>	<b>1370 <math>\pm</math> 105</b> <b>A.D. 580</b>
--------------------	---

**N-606. +5 m** **5210  $\pm$  125**  
**3260 B.C.**

**N-605. +15 m** **4050  $\pm$  115**  
**2100 B.C.**

### Akungtien series

Material from raised coral reef exposed at S foot of Mt. Hsiaokangshan, NE of Kangshan, Kaohsiung-hsien (22° 48' N Lat, 120° 17' E Long). Outcrop of reef is ca. 4 m high, base is hidden by a corn field. Another sample from same locality dated at Natl. Taiwan Univ. yielded 7532  $\pm$  482 (NTU-4, Hsu *et al.*, 1965).

**N-568. Akungtien 1** **5560  $\pm$  105**  
**3610 B.C.**  
Coral from 0.6 m above field.

**N-570. Akungtien 2** **5610  $\pm$  125**  
**3660 B.C.**  
Coral from 0.8 m above field.

**N-569. Akungtien 3** **5510  $\pm$  125**  
**3560 B.C.**  
Coral from 1.9 m above field.

**N-574. Akungtien 4** **5470  $\pm$  125**  
**3520 B.C.**  
Coral from 3.3 m above field.

**N-580. Akungtien 5** **5370  $\pm$  125**  
**3420 B.C.**  
Coral from 1.6 m above field.

**N-604. Akungtien 6** **7070  $\pm$  140**  
**5120 B.C.**  
Marine shell (*Ostrea* sp.) from 4 m above field.

**N-578. Akungtien 7** **5800  $\pm$  130**  
**3850 B.C.**  
Coral from 3.0 m above field.

**N-614. Peinan** **20,600  $\pm$  450**  
**18,650 B.C.**

Coral from raised reef exposed at coast, N of Peinan, NNW of Taitung (22° 48' N Lat, 121° 10' E Long), at ca. +100 m.

**N-619. Chuanfanshih** **32,600  $\pm$  1600**  
**30,650 B.C.**

Coral from Chuanfanshih Limestone exposed along natl. hwy., N of Chuanfanshih, SE of Hengchung, Pingtung-hsien (22° 1' N Lat, 120° 44' E Long).

### K'enting series

Material from raised coral reef ca. 7.5 km NE of Hengchung, Pingtung-hsien (22° 1' N Lat, 120° 44' E Long).



- N-620. K'enting 1** **4190 ± 115**  
**2240 B.C.**  
Coral from +12 m overlying silt, near K'enting Primary School.
- N-621. K'enting 2** **7910 ± 150**  
**5960 B.C.**  
Coral from +20 m, along natl. hwy., ca. 300 m NW from N-620.
- N-627. K'enting 3** **8420 ± 150**  
**6470 B.C.**  
Coral from same level of and 5 m apart from N-621.
- N-624. K'enting 4** **5550 ± 125**  
**3600 B.C.**  
Marine shell (*Codakia* sp.) from same locality as N-621.
- N-631. Wunchia** **7470 ± 135**  
**5520 B.C.**  
Marine shell (*Ostrea* sp.) from Shikoshi Shell Beds of Tainan Formation exposed at N of Wunchia, ca. 15 km ESE of Tainan-shih, Tainan-hsien (23° 0' N Lat, 120° 13' E Long).
- Chengkung series**  
Coral from raised reef exposed at coast, 2.5 km N of Chengkung (23° 6' N Lat, 121° 22' E Long).
- N-616. +15 m** **25,900 ± 800**  
**23,950 B.C.**
- N-617. +20 m** **>37,800**
- N-642. Wangsha** **35,800 ± 2400**  
**33,850 B.C.**  
Coral from Wangsha Limestone exposed at N of Wangsha, 2 km of Hengchun, Pingtung-hsien (22° 1' N Lat, 120° 44' E Long).
- N-645. Maashan** **4570 ± 120**  
**2620 B.C.**  
Piece of stock-like Bryozoa, ca. 10 cm diam., imbedded in Maashan Formation consisting of silt, exposed along road, at N of Maashan, ca. 4.5 km SSW of Hengchun (22° 1' N Lat, 120° 44' E Long). *Comment* (K.T.): date does not agree with expectation Lower Pleistocene or Upper Pliocene age.
- N-639. Hsiao Chiang** **>37,800**  
Coral from Fengpitou Limestone, Erhchiao Quarry, E of Hsiao Chiang, ca. 15 km SE of Kaohsiung, Kaohsiung-hsien (22° 38' N Lat, 120° 18' E Long).
- N-644. Ssukou** **20,600 ± 400**  
**18,650 B.C.**  
Coral from emerged reef, Ssukou, ca. 2 km WNW of Hengchun, Pingtung-hsien (22° 1' N Lat, 120° 44' E Long).

*D. Borneo***Semporna series**

Coral from raised reef, E coast of Semporna, Semporna Peninsula, Borneo (4° 20' N Lat, 118° 30' E Long). Coll. 1968 by W. Hashimoto; subm. by K. Taira.

<b>N-715. Semporna 1</b>	<b>35,000 ± 2300</b>
0.5 m above high tide.	<b>33,050 B.C.</b>
<b>N-716. Semporna 2</b>	<b>18,400 ± 340</b>
1.5 m above high tide.	<b>16,450 B.C.</b>
<b>N-717. Semporna 3</b>	<b>29,200 ± 1100</b>
1.5 m above high tide, and 2 m from N-716.	<b>27,250 B.C.</b>
<b>N-714. Semporna 4</b>	<b>32,400 ± 1600</b>
2 m above high tide.	<b>30,450 B.C.</b>

*E. Australia***Lake Keilambete series**

Organic and inorganic carbon from core and lakeshore outcrop of Quaternary lacustrine sediments in crater lake Keilambete, near Terang, Victoria, Australia (38° 10' S Lat, 142° 52' E Long). Lake water contains 903 ppm of CO<sub>3</sub>, and core sediment contains up to 50% by weight of clay-sized carbonate; ostracod and *Coxiella* shells are present in core 4 m long from water 27 ft deep. Coll. 1968 and subm. by J. M. Bowler, Australian Natl. Univ. *Comment:* materials treated by HCl and evolved CO<sub>2</sub> dated as inorganic fraction. Dried residues are combusted in stream of oxygen and dated as organic fraction.

<b>N-388. Lake Keilambete LK2</b>	<b>3820 ± 120</b>
Organic fraction of sandy peat containing <i>Coxiella</i> shells from bank of lake, 1 ft, 7 to 9 in. above 1967 water level and underlying youngest layer of indurated lake limestone.	<b>1870 B.C.</b>
<b>N-389. Lake Keilambete LK3</b>	<b>8690 ± 165</b>
Organic fraction of sandy peat from bank of lake, 7 to 9 in. above 1967 water level underlying 2nd layer of indurated lake limestone.	<b>6740 B.C.</b>
<b>N-390. Lake Keilambete LK1</b>	<b>1890 ± 115</b>
Piece of fallen tree lying half above, and half under water with indurated lake limestone and peaty mud over it.	<b>A.D. 60</b>

**N-566. Lake Keilambete LK34** **29,100 ± 1250**  
**27,150 B.C.**

Inorganic carbon from lowest of 3 marl bands in shoreline volcanic sands, disconformably overlying Tertiary limestone. Sample provides limiting age of volcanic eruption and crater formation.

**N-567. Lake Keilambete LK37** **21,600 ± 650**  
**19,650 B.C.**

Inorganic carbon from highest of 3 marl bands assoc. with N-566.

**N-517-1. Lake Keilambete LK4/11** **610 ± 110**  
**A.D. 1340**  
Organic fraction, 11 to 21 cm in core.

**N-517-2. Lake Keilambete LK4/11** **360 ± 105**  
**A.D. 1590**  
Inorganic fraction of above sample.

**N-518. Lake Keilambete LK4/21** **935 ± 110**  
**A.D. 1015**  
Organic fraction, 21 to 33 cm in core.

**N-519. Lake Keilambete LK4/55** **1970 ± 115**  
**20 B.C.**  
Organic fraction, 55 to 65 cm in core.

**N-520-1. Lake Keilambete LK4/79** **2410 ± 120**  
**460 B.C.**  
Organic fraction, 79 to 90 cm in core.

**N-520-2. Lake Keilambete LK4/79** **2560 ± 120**  
**610 B.C.**  
Inorganic fraction of above sample.

**N-521-1. Lake Keilambete LK4/102** **2600 ± 110**  
**650 B.C.**  
Organic fraction, 102 to 112 cm in core.

**N-521-2. Lake Keilambete LK4/102** **2900 ± 120**  
**950 B.C.**  
Inorganic fraction of above sample.

**N-522-1. Lake Keilambete LK4/130** **2970 ± 120**  
**1020 B.C.**  
Organic fraction, 130 to 140 cm in core.

**N-522-2. Lake Keilambete LK4/130** **4150 ± 190**  
**2200 B.C.**  
Inorganic fraction of above sample.

**N-523-1. Lake Keilambete LK4/165** **3580 ± 125**  
**1630 B.C.**  
Organic fraction, 165 to 175 cm in core.

**N-523-2. Lake Keilambete LK4/165** **5430 ± 135**  
**3480 B.C.**  
Inorganic fraction of above sample.

<b>N-524-1. Lake Keilambete LK4/190</b>	<b>4200 ± 125</b>
Organic fraction, 190 to 200 cm in core.	<b>2250 B.C.</b>
<b>N-524-2. Lake Keilambete LK4/190</b>	<b>5960 ± 140</b>
Inorganic fraction of above sample.	<b>4010 B.C.</b>
<b>N-525-1. Lake Keilambete LK4/235</b>	<b>5250 ± 135</b>
Organic fraction, 235 to 245 cm in core.	<b>3300 B.C.</b>
<b>N-525-2. Lake Keilambete LK4/235</b>	<b>5680 ± 160</b>
Inorganic fraction of above sample.	<b>3730 B.C.</b>
<b>N-526-1. Lake Keilambete LK4/290</b>	<b>6440 ± 145</b>
Organic fraction, 290 to 300 cm in core.	<b>4490 B.C.</b>
<b>N-526-2. Lake Keilambete LK4/290</b>	<b>6290 ± 140</b>
Inorganic fraction of above sample.	<b>4340 B.C.</b>
<b>N-527-1. Lake Keilambete LK4/325</b>	<b>7850 ± 165</b>
Organic fraction, 325 to 345 cm in core.	<b>5900 B.C.</b>
<b>N-527-2. Lake Keilambete LK4/325</b>	<b>9860 ± 180</b>
Inorganic fraction of above sample.	<b>7910 B.C.</b>

<b>N-528. Lake Keilambete LK4/395</b>	<b>14,300 ± 300</b>
Organic fraction, 395 to 412 cm in core, containing trace of inorganic carbon, just below major disconformity. <i>Comment</i> (J.M.B.): this series forms part of a cooperative project in which Bowler is studying the Quaternary variations in lake levels believed to have been controlled by changes in climate. This sequence, back to 29,000 B.P. is the 1st from a lake core in Australia extending beyond the last glacial maximum.	<b>12,350 B.C.</b>

#### Pooraka series

Samples from S bank of Dry Creek, Pooraka, S Australia (34° 50' S Lat, 138° 37' E Long). Coll. 1969 and subm. by G. E. Williams, Univ. of Adelaide.

<b>N-633. Pooraka 1</b>	<b>34,600 ± 2600</b>
Charcoal fragments and carbonized wood from late Pleistocene alluvial sand 3 m below top of bank.	<b>32,650 B.C.</b>

<b>N-634. Pooraka 2</b>	<b>18,900 ± 450</b>
Dense nodules of calcium carbonate from calcareous soil developed within late Pleistocene alluvium, 1 m below top of bank and directly above N-633.	<b>16,950 B.C.</b>

*General Comment* (G.E.W.): N-633 indicates Wisconsin age for last major episode of alluvial fan building in Adelaide region of S Australia (Williams, 1970). N-634 is consistent with stratigraphy, and suggestive of late Wisconsin for calcareous soil development.

## II. PEDOLOGIC SAMPLES

Total organic carbon of humic horizon in volcanic ash soil from various localities coll. 1969 by Y. Yamada, Natl. Inst. Agric. Sci., and dated to determine relationship between soil age and properties of humus in soil.

**N-669. Kamifuno Kfn-2** **5630 ± 120**  
**3680 B.C.**

Sample from A<sub>12</sub> horizon, 8 to 21 cm below surface, at Kamifuno, Funo-mura, Futami-gun, Hiroshima pref. (34° 53' N Lat, 132° 47' E Long).

### Yokodani series

Samples from Yokodani, Funo-mura, Futami-gun, Hiroshima pref. (34° 56' N Lat, 132° 44' E Long).

**N-670. Yokodani 1 Ykd-1** **5090 ± 130**  
**3140 B.C.**

From A<sub>13</sub> horizon, 90 to 100 cm below surface.

**N-671. Yokodani 2 Ykd-2** **6070 ± 155**  
**4120 B.C.**

From A<sub>3</sub> horizon, 100 to 110 cm below surface, just below N-670.

### Ozota series

Samples from Ozota, Toyosaka-cho, Kamo-gun, Hiroshima pref. (34° 37' N Lat, 132° 48' E Long).

**N-672. Ozota 1 Ozt-2** **1950 ± 100**  
**A.D. 0**

From A<sub>12</sub> horizon, 18 to 33 cm below surface.

**N-673. Ozota 2 Ozt-3** **3580 ± 130**  
**1630 B.C.**

From A<sub>13</sub> horizon, 33 to 65 cm below surface, just below N-673.

**N-674. Hirodomeno** **970 ± 110**  
**A.D. 980**

Sample from A<sub>11</sub> horizon, 0 to 30 cm below surface, at Hirodomeno, Wakasa-cho, Yazu-gun, Tottori pref. (35° 24' N Lat, 134° 27' E Long).

### Nashibara series

Samples from Nashibara, Saji-mura, Yazu-gun, Tottori pref. (35° 20' N Lat, 134° 7' E Long).

**N-675. Nashibara 1 Nsb-1-2** **3750 ± 110**  
**1800 B.C.**

From A<sub>12</sub> horizon, 13 to 25 cm below surface.

**N-676. Nashibara 2 Nsb-2-1** **3660 ± 120**  
**1710 B.C.**

From A horizon, 10 to 20 cm below surface of a lower terrace, S of site from which N-675 was coll.

### III. ARCHAEOLOGIC SAMPLES

#### *A. Japan*

##### **Izuhara series**

Charcoal in slag from ancient copper refinery at Izuhara-cho, Shimoa-gata-gun, Nagasaki pref. (34° 13' N Lat, 129° 13' E Long). According to documents copper mines in this area were operated during 674 to 927 A.D. and since 1486 A.D. Coll. 1968 and subm. by F. Kamiide, Taishu Mine, Toho Zinc Co.

**N-559. Izuhara 1** **Modern**  
From slag deposit >1.5 m thick, overlain by 40 cm surface soil.

**N-560. Izuhara 2** **170 ± 105**  
**A.D. 1780**  
From exposed slag deposit 25 cm thick.

**N-561. Izuhara 3** **400 ± 120**  
**A.D. 1550**  
From slag deposit 15 cm thick, overlain by 30 cm surface soil.

**N-562. Izuhara 4** **Modern**  
From exposed slag deposit.

#### *B. Philippines*

##### **Aparri series**

Piece of wood from sunken ship in 20 ft of water, imbedded in 2 ft sand at coast of Aparri, Luzon I., Philippines (18° 20' N Lat, 121° 50' E Long). Coll. and subm. 1969 by H. Ito, Soriament Development Co.

**N-656. Aparri 1** **255 ± 105**  
**A.D. 1695**

**N-667. Aparri 2** **250 ± 105**  
**A.D. 1700**  
Both samples are from separate pieces.

#### *C. Africa*

##### **Sinde series**

Charcoal from 18 in. below surface at various points of single component Iron age village site, 7 mi from Livingstone, S Province, Zambia (17° 45' S Lat, 25° 45' E Long). Cultural materials excavated indicate immediately post-Kalomo occupation. Coll. 1967 and subm. by J. O. Vogel, Livingstone Mus.

**N-563. Sinde 1 (ZLM-23)** **725 ± 105**  
**A.D. 1225**

**N-564. Sinde 2 (ZLM-24)** **780 ± 110**  
**A.D. 1170**

**N-565. Sinde 3 (ZLM-25)** **800 ± 110**  
**A.D. 1150**

*Comment* (J.O.V.): dates confirm typologic seriation defined by Vogel (1969), in which Sinde material was described as styles of pottery already known from Kalomo-type ceramics as well as a range of types in Tonga Diaspora tradition. Cultural deposit is very shallow suggesting fairly short occupation and carbon determinations suggest median date of late 12th century.

### **Simonga series**

Burnt wooden poles from single component Iron age village site in Simonga Forest Preserve, 12 mi from Livingstone, S Province, Zambia (17° 46' S Lat, 25° 43' E Long). Cultural materials indicate assoc. with Sinde and Simbusenga sites. Coll. 1967 and subm. by J. O. Vogel.

**N-571. Simonga 1 (ZLM-26)** **815 ± 100**  
**A.D. 1135**

**N-572. Simonga 2 (ZLM-27)** **620 ± 105**  
**A.D. 1330**

**N-573. Simonga 3 (ZLM-28)** **620 ± 110**  
**A.D. 1330**

*Comment* (J.O.V.): dates confirm typologic seriation based on Kamangoza and Simbusenga excavations and presence of people assoc. with early Tonga tradition in Victoria Falls region by 12th century.

### **Mukuni series**

Charcoal from 36 in. below surface, just above interface with underlying sterile Kalahari sands, at village of Mukuni, Livingstone Dist., S Province, Zambia (17° 54' S Lat, 25° 56' E Long). Cultural materials excavated with this sample indicate assoc. with Sinde and Simonga series with some small admixture of Kalomo elements (Vogel, 1969). Samples come from areas ca. 50 m apart. Coll. 1969 and subm. by J. O. Vogel.

**N-678. Mukuni 1 (ZLM-29)** **755 ± 105**  
**A.D. 1195**

**N-679. Mukuni 2 (ZLM-30)** **720 ± 110**  
**A.D. 1230**

**N-668. Chundu (ZLM-31)** **220 ± 170**  
**Modern**

Charcoal fragment from 24 in. below surface, Chundu Farm, Livingstone Dist., S Province, Zambia (17° 35' S Lat, 25° 41' E Long), from a sealed pottery vessel assoc. with iron hoe and unidentified seeds. Vessel was Kamangoza Class 2 type (Vogel, 1969) suggesting Early Iron age con-

text. Coll. 1969 and subm. by J. O. Vogel. *Comment*: larger error due to shortage of sample.

### Mwanamaimpa series

Charcoal from various depths at Mwanamaimpa Mound, Namwala Dist., S Province, Zambia (15° 59' S Lat, 26° 7' E Long). Early Iron age levels overlain by later horizons containing pottery of unknown type. Coll. 1968 and subm. by B. M. Fagan, Univ. of California.

		<b>735 ± 105</b>
<b>N-581.</b>	<b>Mwanamaimpa 1 (MM/RC/01)</b>	<b>A.D. 1215</b>
	24 in. below surface. Assoc.: Ila.	
		<b>605 ± 105</b>
<b>N-582.</b>	<b>Mwanamaimpa 2 (MM/RC/03)</b>	<b>A.D. 1345</b>
	50 in. below surface. Assoc.: Ila.	
		<b>935 ± 110</b>
<b>N-583.</b>	<b>Mwanamaimpa 3 (MM/RC/08)</b>	<b>A.D. 1015</b>
	108 in. below surface. Assoc.: Mid-Iron age.	
		<b>925 ± 110</b>
<b>N-584.</b>	<b>Mwanamaimpa 4 (MM/RC/09)</b>	<b>A.D. 1025</b>
	126 in. below surface. Assoc.: Mid-Iron age.	
		<b>1370 ± 130</b>
<b>N-585.</b>	<b>Mwanamaimpa 5 (MM/RC/16)</b>	<b>A.D. 580</b>
	192 in. below surface. Assoc.: Early Iron age.	
		<b>1170 ± 115</b>
<b>N-586.</b>	<b>Mwanamaimpa 6 (MM/RC/17)</b>	<b>A.D. 780</b>
	197 in. below surface. Assoc.: Early Iron age.	
		<b>925 ± 110</b>
<b>N-578.</b>	<b>Mwanamaimpa 7 (MM/RC/19)</b>	<b>A.D. 1025</b>
	120 in. below surface. Assoc.: Mid-Iron age.	

### Basanga series

Charcoal from various depths at Basanga mound, Namwala Dist., S Province, Zambia (15° 50' S Lat, 26° 5' E Long). Early Iron age levels overlain by later horizons containing pottery of unknown type. Coll. 1968 and subm. by B. M. Fagan.

		<b>640 ± 110</b>
<b>N-588.</b>	<b>Basanga 1 (BS/RC/01)</b>	<b>A.D. 1310</b>
	18 in. below surface. Assoc.: Ila.	
		<b>820 ± 110</b>
<b>N-589.</b>	<b>Basanga 2 (BS/RC/03)</b>	<b>A.D. 1130</b>
	24 in. below surface. Assoc.: Ila.	
		<b>845 ± 110</b>
<b>N-590.</b>	<b>Basanga 3 (BS/RC/10)</b>	<b>A.D. 1105</b>
	71 in. below surface. Assoc.: Mid-Iron age.	



**N-591. Basanga 4 (BS/RC/15)** **865 ± 110**  
**A.D. 1085**  
102 in. below surface. Assoc.: Mid-Iron age.

**N-592. Basanga 5 (BS/RC/22)** **855 ± 105**  
**A.D. 1095**  
108 in. below surface. Assoc.: Early Iron age.

**N-593. Basanga 6 (BS/RC/16)** **880 ± 100**  
**A.D. 1070**  
139 in. below surface. Assoc.: Early Iron age.

**N-594. Basanga 7 (BS/RC/17)** **1160 ± 115**  
**A.D. 790**  
183 in. below surface. Assoc.: Early Iron age.

**N-595. Basanga 8 (BS/RC/18)** **1220 ± 120**  
**A.D. 730**  
195 in. below surface. Assoc.: Early Iron age.

*General Comment for Mwanamaimpa and Basanga series (B.M.F.):* dates indicate Early Iron age occupation of both mounds ended in 8th century A.D.; 11th century date for main occupation of both mounds seems well established. They were probably abandoned long before present inhabitants arrived.

**N-493. Nyang'oma Rock Shelter** **2640 ± 120**  
**690 B.C.**

Charcoal fragment 20 to 35 cm below surface in Nyang'oma Rock shelter, Mwanza East area, Tanzania (2° 27' S Lat, 33° 41' E Long), occurring with "Late Stone age" industry characterized by small crescents, assoc. with sherds of "Kansyore Ware." Coll. 1968 and subm. by R. C. Soper, Brit. Inst. Hist. and Archaeol., E Africa.

**N-650. Gatere Forest** **1300 ± 130**  
**A.D. 650**

Charcoal 30 to 36 cm below surface at Gatere Forest, Mairi Track, Fort Hall Dist., Kenya (0° 44' S Lat, 36° 47' E Long), assoc. with obsidian industry of "Late Stone age" type and overlain by pottery-bearing horizon. Coll. and subm. 1969 by R. C. Soper.

#### **Usangi Hospital series**

Samples from site at Usangi Hospital, North Pare Mts., N Tanzania (3° 42' S Lat, 37° 39' E Long). Area 24 m<sup>2</sup> was excavated down to 70 cm from surface. Finds are homogeneous throughout showing affinities both to Kwale ware and N Tanzania A-group pottery (Soper, 1967). Suggested archaeologic date: 2nd half of 1st millennium A.D. Coll. 1969 by K. Odner; subm. by H. N. Chittick, Brit. Inst. Hist. and Archaeol., E Africa.

**N-646. Usangi Hospital 1** **1030 ± 130**  
**A.D. 920**  
15 cm below surface (Sq. 1D).

**N-647. Usangi Hospital 2**

25 cm below surface (Sq. 6D).

**5180  $\pm$  135  
3230 B.C.****N-648. Usangi Hospital 3**

Between 40 and 50 cm below surface (Sq. 2D).

**1430  $\pm$  270  
A.D. 520**

*General Comment* (K.O.): N-646 and N-648 are consistent with archaeological dates. Contamination is most likely explanation for early dates of N-647 as material from this level is same as that from which the other charcoal samples were taken.

**N-649. Mwanga 3A**

Charcoal between 0 to 10 cm below surface, at iron smelting site Mwanga 3A in North Pare Mts., N Tanzania (3° 40' S Lat, 37° 36' E Long), assoc. with iron slag, tuyeres, quartz flakes, and parts of vessel similar to NE Tanzania B group dated at Bombo to A.D. 890  $\pm$  110 (N-348, Radiocarbon, 1968, v. 10, p. 343). Coll. 1969 by K. Odner; subm. by H. N. Chittick.

**990  $\pm$  105  
A.D. 960****N-651. Prospect Farm Stone Bowl site (PF-1)**

Charcoal from Prospect Farm Stone Bowl site, Nakuru Dist., Kenya (0° 35' S Lat, 36° 11' E Long), alt. 6700 ft, occurring as a concentrated patch, 30 to 50 cm horizontal extent and 15 cm depth, within continuous layer of ash, 15 cm thick and ca. 1 m below surface, associated with concentration of bones and artifacts including stone bowl, polished stone axe, and deeply incised potsherds. Coll. and subm. 1969 by M. N. Cohen, Brit. Inst. Hist. and Archaeol., E Africa.

**2910  $\pm$  110  
960 B.C.****N-652. Deloraine Farm site (Del-1)**

Charcoal from Deloraine Farm site, Nakuru Dist., Kenya (0° 11' S Lat, 35° 48' E Long), scattered throughout whole of 10 cm layer, 60 to 70 cm below surface, of 2  $\times$  4 m test pit, assoc. with heavy concentration of fauna and pottery with incised and punctate decorations otherwise unknown in region. Coll. and subm. 1969 by M. N. Cohen.

**1070  $\pm$  110  
A.D. 880****Keringet Cave series**

Charcoal from various depths of stone bowl cremation site near Gilgil (Brown, 1966), Nakuru Dist., Kenya (0° 21' S Lat, 35° 40' E Long). Coll. and subm. 1969 by M. N. Cohen.

**N-653. Keringet Cave 1 (KH-3)**

From depth 65 to 70 cm, scattered in Layer 14 of test pit, outside region of cremation pits. Assoc. with new type of impressed potsherds, presumably predating stone bowl assemblage.

**2910  $\pm$  115  
960 B.C.**

**2430 ± 110**  
**480 B.C.**

**N-654. Keringet Cave 2 (KH-1)**

From 60 to 65 cm below surface of shelter, occurring as a consolidated chunk, assoc. with cremated remains and artifacts of Njoro River Cave type.

**2050 ± 110**  
**100 B.C.**

**N-655. Keringet Cave 3 (KH-2)**

From depth 50 to 55 cm within burial pits, assoc. with artifacts of Njoro River Cave type.

#### REFERENCES

- Aramaki, S., 1965, <sup>14</sup>C data at Ito pyroclastic flow, Aira Caldera—<sup>14</sup>C-age of the Quaternary deposits in Japan XXII: *Earth Science*, v. 80, p. 38.
- Brown, J., 1966, The excavation of burial mounds at Ilkek, near Gilgil, Kenya: *Azania*, v. 1, p. 59-78.
- Hsu, Y.-C. *et al.*, 1965, Low background counter for carbon-14 dating: *Chinese Jour. Phys.*, v. 3, p. 1-9.
- Isshiki, N. *et al.*, 1965, Radiocarbon Dating: *Geol. News*, v. 133, p. 20-27.
- Kigoshi, Kunihiko and Kobayashi, Hiromi, 1966, Gakushuin natural radiocarbon measurements V: *Radiocarbon*, v. 8, p. 54-73.
- MacFarlan, E., 1961, Radiocarbon dating of Late Quaternary deposits in south Louisiana, *Geol. Soc. America Bull.* v. 72, p. 129-135.
- Nakamura, J., 1969, Palynological study of the boring core from Kochi city: *Research repts.*, Kochi Univ., v. 18, Nat. Sci. no. 2.
- Omura, A., Konishi, K., and Hamada, T., 1969, Comparison of <sup>14</sup>C with <sup>230</sup>Th and <sup>231</sup>Pa ages in some hermatypic corals: *Fossils*, v. 15, p. 53-65.
- Oya, M., 1969, Geomorphology and flooding of the plain in the middle and lower reaches of the Tone River in Kanto Plain: *Geog. Jour.*, v. 78, p. 43-56.
- Shepard, F. P., 1964, Sea level changes in the past 6000 years: possible archaeological significance: *Science*, v. 143, p. 574-576.
- Soper, R. C., 1967, Kwale: an early Iron Age site in south-eastern Kenya, and Iron Age sites in north-eastern Tanzania: *Azania*, v. 2, p. 1-36.
- Vogel, J. O., 1969, Kamangoza: an introduction to the Iron Age cultures of the Victoria Falls Region: Oxford Univ. Press, Nairobi.
- Williams, G. E., 1969, Glacial age of piedmont alluvial deposits in the Adelaide area, South Australia: *Australian Jour. Sci.*, v. 32, p. 257.
- Yamasaki, Fumio, Hamada, Tatsuji, and Fujiyama, Chikako, 1966, RIKEN natural radiocarbon measurements II, *Radiocarbon*, v. 8, p. 324-339.
- , 1968, RIKEN natural radiocarbon measurements IV: *Radiocarbon*, v. 10, p. 333-345.

## UNIVERSITY OF PENNSYLVANIA RADIOCARBON DATES XIII

BARBARA LAWN

Department of Physics and University Museum,  
University of Pennsylvania,  
Philadelphia, Pennsylvania 19104

### INTRODUCTION

This date list includes those series of samples completed in this laboratory as of November 1969. The B.P. ages are based upon A.D. 1950, and are calculated with a half-life value of 5568 yr. All samples were counted at least twice for periods of not less than 1000 minutes each. Errors quoted are derived from measurement of samples, background, and modern-age calibration, but do not include any half-life error. All samples were pretreated with 3N HCl, and some, where noted, were given additional pretreatment with 2% NaOH for the removal of possible humic contaminants.

Standard calibration samples are 125-yr old oak samples which, when corrected for age, have  $C^{14}$  contents equal to 95% of the NBS oxalic acid standard. The  $C^{13}$  relationship between the oak standard and NBS limestone standard #20 is  $-25.7 \pm 1.3\%$  as measured on the University of Pennsylvania mass spectrograph.

### SAMPLE DESCRIPTIONS

#### I. ARCHAEOLOGIC SAMPLES

##### *A. Near East*

##### *Iran*

#### **Dinkha Tepe series, Iran**

Dinkha Tepe ( $36^{\circ} 59' 51''$  N Lat,  $45^{\circ} 10' 41''$  E Long) is in the Ushnu Valley, W Azerbaijan, Iran. Samples coll. during 1966 and 1968 excavations at Dinkha Tepe, carried out by the Hasanlu Project, jointly sponsored by Univ. Mus., Univ. of Pennsylvania; Metropolitan Mus. of Art of New York City and Archaeol. Service of Iran; subm. by excavation director, R. H. Dyson, Jr., Univ. Mus., Univ. of Pennsylvania. Remains of 4 major occupations have been uncovered: Dinkha I (Islamic); Dinkha II (Iron Age II equal to Hasanlu IV, ca. 1000-800 B.C.); Dinkha III (Iron Age I equal to Hasanlu V, ca. 1350-1000 B.C.) and Dinkha IV (Bronze Age equal in part to Hasanlu VI, ca. ?1900-?1350 B.C.). This chronology is based on earlier radiocarbon dates from Hasanlu and studies of relative chronology (Dyson, 1965; Ralph, 1959; Stuckenrath, 1963; Stuckenrath *et al*, 1966).

#### **Dinkha III**

**P-1475. DiS 66-44, B7f(5)**

**3005  $\pm$  36**

**1055 B.C.**

Charcoal immediately overlying Wall A, in Area B7, from top of central mound. *Comment:* NaOH pretreatment.

**P-1474. DiS 66-113, B8e(3)** **3157 ± 55**  
**1207 B.C.**

Charcoal from shallow pit over stone foundation of Wall E in Area B8, from top of central mound. Stratigraphically earlier than Wall A and P-1475. *Comment:* NaOH pretreatment.

**P-1449. DiS 66-52, B9a(7)** **3099 ± 71**  
**1149 B.C.**

Charcoal from Test Trench 3 immediately above and resting on terminal Bronze age deposit (8), base of Dinkha III fill in Area B9 from N edge of central mound. Connecting trench to B8e shows (3) in that area to be closely related in time (cf. P-1474). *Comment:* NaOH pretreatment.

#### Dinkha IV

**P-1231. DiS 66-54a, B9a(8)** **3285 ± 50**  
**1335 B.C.**

Charcoal from terminal Bronze age deposit (8) directly underlying Iron age fill (7) (cf. P-1449), ca. 1 m from S balk at W edge of Test Trench 3 in Area B9, N edge of central mound. *Comment:* NaOH pretreatment.

**P-1232. DiS 66-79, B10a(8)** **3402 ± 50**  
**1452 B.C.**

Charcoal from main floor of final major Bronze age structure in Area B10a(8), N edge of central mound underlying terminal stratum B9a(8) (cf. P-1231). *Comment:* NaOH pretreatment.

**P-1450. DiS 66-127, B10a(8)[1]** **3434 ± 61**  
**1484 B.C.**

Charcoal from burned structural beams in fill near floor of final major structure of Bronze age in Area B10a(8), N edge of central mound (cf. P-1232). *Comment:* NaOH pretreatment.

**P-1452. DiS 66-129, B10a(9)** **3522 ± 63**  
**1572 B.C.**

Charcoal from stratum of trashy fill, Area B10a(9), N edge of mound on which final Bronze age structure in this area stands (cf. P-1232 and P-1450). Tombs B27 and B28 dug into this level.

**P-1233. DiS 66-126a/2, G10g(2)** **3458 ± 59**  
**1508 B.C.**

Charcoal from ashy fill (2) under clay floor (IA) and Walls G and F in Area G10g at E edge of central mound. Area not stratigraphically linked to preceding areas, but typologically (using ceramics) equal to B10a(9) (cf. P-1452). *Comment:* NaOH pretreatment.

**P-1430. DiS 66-91, H1g(2)** **3468 ± 59**  
**1518 B.C.**

Charcoal from floor assoc. with Wall D in Area H1g at E end of central mound. Comparable stratigraphically to P-1233, below latest walls of probable Iron age in the area, and above earlier massive Wall H1h-E. *Comment:* NaOH pretreatment.

**P-1552. H1G****3468 ± 59****1518 B.C.**

Charcoal from room fill of Big Wall, Area H1G of E edge of central mound. *Comment:* NaOH pretreatment.

**P-1429/31. DiS 66-131/116, H1h(3)****3598 ± 66****1648 B.C.**

Charcoal from floor to N of Wall F and from pit cut into Wall G from (3) in Area H1h, E end of central mound. Walls F and G abutt top of earlier massive wall H1h-E, dating to earlier half of Bronze age occupation. Should thus provide an *ante quem* date for this part of the period.

*General Comment:* (R.H.D.) dates recovered fit stratigraphic relationships of the samples very well and, using the 5730 half-life, indicate a general range of time for the later Bronze age occupation of 1756 ± 68 to 1434 ± 52 B.C. with the following Iron Age I deposits between 1302 ± 57 and 1146 ± 37 B.C. Earlier part of Bronze age deposit must be prior to 1756 ± 68 B.C., but should be later than Hasanlu VII, radiocarbon dated to ca. 2100 B.C.

**Ganj Dareh Tepe series, Iran**

Ganj Dareh Tepe ("Mound of the Treasure Valley"), alt 1300 to 1400 m, ca. 20 km S of Bisitun village in Kermanshah Dist., W Iran (34° 20' N Lat, 47° 30' E Long), is an early Neolithic stratified mound containing solid architecture and small quantities of simple software pottery in most levels. Samples coll. and subm. 1967 by P. E. L. Smith, Univ. of Montréal, Canada (Smith, 1967, 1968; Young and Smith, 1966; Kigoshi, 1967).

**P-1486. Square 17-0, depth 2.10 to 2.40 m****8888 ± 98****6938 B.C.**

Charcoal, Sample 67-27, from a room occupation floor in W part of Sq. 17-0, depth 2.10 to 2.40 m in what seems to be the 4th building phase (Level B). *Comment:* NaOH pretreatment. Sample was expected to be approx. same age as, or slightly earlier than GaK-994, 8910 ± 170 B.P. (Radiocarbon, 1967, v. 9, p. 61).

**P-1485. Square 19-N, depth 4.50 m****9239 ± 196****7289 B.C.**

Charcoal, Sample 67-23, from SW corner of Sq. 19-N, depth 4.50 m, from floor deposits inside walls of what is probably a room of the 2nd architectural phase (provisionally called Level C). *Comment:* date is probably less reliable than other 2 in this series, as sample was undersized, precluding NaOH pretreatment, and necessitating low pressure counting. Excavator believed this sample to be younger than GaK-807, 10,400 ± 150 B.P. (from basal level in a 1965 sounding) but older than GaK-994, 8910 ± 170 B.P. (Radiocarbon, 1967, v. 9, p. 61).

**P-1484. Square 16-N(a), depth 6.20 m****8968 ± 100****7018 B.C.**

Charcoal, Sample 67-26, from Sq. 16-N(a), depth 6.20 m, ca. 20 cm

below a brick wall, at the base of the earliest certain architectural phase (Level D) but above basal deposits apparently lacking solid architecture (provisionally Level E). *Comment*: NaOH pretreatment. The level producing this sample is stratigraphically below the one producing P-1485.

### Godin Tepe series, W Iran

Godin Tepe (34° 31' N Lat, 48° 3' E Long), in SE corner of the Kangovar Valley, at alt ca. 1400 m is mainly noteworthy for its long sequence, ca. 5500 to 600 B.C. and particularly for deposits of 2nd millennium B.C. Samples coll. by I. Winter and L. D. Levine; subm. by T. C. Young, Jr., Royal Ontario Mus., Univ. of Toronto (Young and Smith, 1966).

*General Comment*: all samples given NaOH pretreatment. For additional dates from levels stratigraphically below those of this list, see: GaK-1072, 4400  $\pm$  100 B.P. and GaK-1071, 3860  $\pm$  120 B.P. (Young, 1969).

**P-1469. Operation A1, Stratum 5, floor** **3203  $\pm$  50**  
**1253 B.C.**

Charcoal and burned soil from hearth area assoc. with Pit 4, from terminal occupation level of Period III and should date approx. end of late Bronze age in central W Iran.

**P-1470. Operation A2, Stratum 5, Area 8** **2742  $\pm$  41**  
**792 B.C.**

Bits of charcoal and burned earth from floor debris of terminal occupation level of Period III and should date approx. end of late Bronze age in central W Iran.

**P-1471. Operation A1, Stratum 5A, Area 5, Floor 2A** **2673  $\pm$  52**  
**723 B.C.**

Charred grain and burned earth from badly destroyed occupation level immediately beneath foundations of Period II fortification. Date should supply *terminus post quem* for Period II, ca. 800 B.C. *Comment*: slightly undersized sample, counted at 98.74% normal pressure.

**P-1472. Operation A1, Stratum 5A, Area 5, Floor 2A** **2550  $\pm$  53**  
**600 B.C.**

Charcoal and burned earth from badly destroyed occupation level immediately below foundations of Period II fortification. Date should supply *terminus post quem* for Period II, ca. 800 B.C.

### Turkey

### Gedikli series

Gedikli (Karahöyük) (37° N Lat, 36° 37' E Long), is a mound in Gaziantep Prov. of SE Turkey, revealing subsequent strata from Chalcolithic to Byzantine periods, whose early Bronze age cremation necropolis is of importance. Coll. 1966 by A. M. Dinçol and R. Özgürel and subm. by U. B. Alkim, Univ. of Istanbul (Alkim and Alkim, 1966; Mellink, 1965, 1966).

**P-1461. C-trench, cremation area** **3877 ± 57**  
**1927 B.C.**

Charcoal from C-trench, cremation area, Samples 1, 2, and 3.

**P-1464. Cremation vessel, C-trench** **3676 ± 50**  
**1726 B.C.**

Charred earth, fragments of bone and charcoal in cremation vessel, from ca. 2 m below surface of slope of mound, C-trench, cremation area, Sample 6.

**P-1463. A<sub>1</sub>-trench, IIIj** **4267 ± 65**  
**2317 B.C.**

Charred grain from A<sub>1</sub>-trench, IIIj, Sample 5.

**P-1462. A<sub>1</sub>-trench, IIIk** **4212 ± 74**  
**2262 B.C.**

Charred grain from A<sub>1</sub>-trench, IIIk.

### **Dereagzi series, Turkey**

Dereagzi (36° N Lat, 29° E Long), is a middle Byzantine church near village of Dirginler (Kas Kazısı, Antalya Vilâyeti), S Turkey. Both samples are from same beam of *Cedrus libani* (wood id. by B. F. Kukachka, Forest Products Lab., U.S. Dept. of Agric., Madison, Wisconsin) which should be contemporary with founding of church. Church can be dated between A.D. 843 and A.D. 907. Coll. and subm. 1967 by J. Morganstern, Inst. of Fine Arts of New York Univ., New York.

**P-1437. Sample 1** **1156 ± 44**  
**A.D. 794**

Wood from outer edge of beam.

**P-1438. Sample 2** **1236 ± 43**  
**A.D. 714**

Wood from outer edge of beam, but cut penetrated more deeply into interior of beam than did P-1437.

*General Comment:* since the 2 dates are from the same region of a single beam, and the dates are statistically consistent, an average age of A.D. 754 ± 36 can be used.

**P-1395. Yassi Ada Shipwreck** **333 ± 44**  
**A.D. 1617**

Wood from hull of extremely well-preserved shipwreck of unknown date, overlying part of Late Roman shipwreck in 135 ft water at Yassi Ada, Turkey (36° 59' N Lat, 27° 12' E Long). Coll. and subm. 1967 by G. F. Bass, Univ. Mus., Univ. of Pennsylvania, Philadelphia.

### *Jordan*

### **Tell es-Sa'idiyeh series, Jordan**

Tell es-Sa'idiyeh (32° 16' N Lat, 35° 35' E Long), lies ca. 2 km E of Jordan R., immediately S of Wadi Kufrinje, Jordan. Coll. 1965 and 1966 during excavation of higher mound and subm. by J. B. Pritchard, Univ. Mus., Univ. of Pennsylvania, Philadelphia. Samples are from floors



within a complex of buildings believed, on basis of tentative estimate for date of pottery, to have been destroyed during the centuries noted below (Pritchard, 1964a, b; 1965a, b, c; 1966a, b).

**Acropolis series, Floor of Hellenistic building, 2nd century B.C.**

	<b>2098 <math>\pm</math> 55</b>
<b>P-1095. Area 31-C-7, Floor 1</b>	<b>148 B.C.</b>
Wood from roof beam.	
	<b>2199 <math>\pm</math> 55</b>
<b>P-1096. Area 31-B-8, South balk</b>	<b>249 B.C.</b>
Wood from burnt beam.	
	<b>2179 <math>\pm</math> 53</b>
<b>P-1097. Area 31-B-8</b>	<b>229 B.C.</b>
Charcoal from beam.	
	<b>2267 <math>\pm</math> 53</b>
<b>P-1098. Area 31-B-6</b>	<b>317 B.C.</b>
Charcoal from beam.	
	<b>2228 <math>\pm</math> 48</b>
<b>P-1447. Area 31-B-6</b>	<b>278 B.C.</b>
Charcoal, over Floor 1.	

*General Comment:* all samples received NaOH pretreatment. The 5 dates are statistically consistent, with an average date of  $244 \pm 53$  B.C.

**Floor of "Persian" Palace, 3rd or 4th century B.C.**

	<b>2226 <math>\pm</math> 50</b>
<b>P-1446. "Persian" palace, Area 31-E-6</b>	<b>276 B.C.</b>
Charcoal from "Persian" palace, Floor 1c. <i>Comment:</i> NaOH pretreatment.	

**Below "Persian" palace series**

	<b>2415 <math>\pm</math> 54</b>
<b>P-1442. Area 31, Room 8/7 (W)</b>	<b>465 B.C.</b>
Grain, N sec., along E wall.	
	<b>2310 <math>\pm</math> 100</b>
<b>P-1443. Area 31, Room 5/4</b>	<b>360 B.C.</b>
Charcoal, clearing furnace, below jar in N sec. of furnace. <i>Comment:</i> this date is of single count only.	
	<b>2141 <math>\pm</math> 55</b>
<b>P-1445. Area 31-E-7, Floor 3</b>	<b>191 B.C.</b>
Grain, (House 4 N of S sec. of kiln).	
	<b>2485 <math>\pm</math> 57</b>
<b>P-1448. Area 31-E/F-7/8, Room 5/1W</b>	<b>535 B.C.</b>
Grain, N sec. along E wall on or above floor.	

*General Comment:* all samples in this series received NaOH pretreatment. Omitting, P-1445, remaining 3 dates are statistically consistent, with average date of  $453 \pm 73$  B.C.

**Trench series, Level 2, 8th century B.C.**

**P-1100. Area 23-E-3** **2424 ± 57**  
**474 B.C.**

Charcoal from beam, near E wall of back room on Floor II. *Comment*: compare P-1100 with P-832, 2406 ± 52 and P-385, 2418 ± 54 (Radiocarbon, 1965, v. 7, p. 195). These 3 dates are statistically consistent, with average date of 466 ± 54 B.C.

**P-1099. Area 23-G-2** **2577 ± 53**  
**627 B.C.**

Charcoal. *Comment*: NaOH pretreatment.

**P-1101. Area 23-G-4** **2609 ± 58**  
**659 B.C.**

Charcoal from beam. *Comment*: NaOH pretreatment.

**P-1444. Area 23-G-4, Floor 2** **2633 ± 60**  
**683 B.C.**

Charcoal from Floor 2. *Comment*: NaOH pretreatment.

*General Comment*: compare P-1099, P-1101, and P-1444 with P-829, 2596 ± 56; P-830, 2572 ± 59; P-831, 2542 ± 46; P-833, 2537 ± 52; P-834, 2726 ± 157; and P-836, 2523 ± 53 (Radiocarbon, 1965, v. 7, p. 195). These 9 dates are statistically consistent, with average date of 640 ± 55 B.C.

*Lebanon***Cedars of Lebanon series, Lebanon**

Wood (*Cedrus libani*) from structures dating to early Egyptian dynasties suggested dendrochronologic correlation among several structures; also, since wood was imported originally from the Levant, possible correlation with samples found in that part of the Mediterranean. "Buried" cedar sample of sufficient antiquity (see P-WA-LEB-1), was obtained, but proved unusable for dendrochronologic purposes as ring pattern was complacent. Another sample from allegedly old specimen proved too recent to be of value for this type of correlation (see P-WA-LEB-2).

**Cedars of Lebanon (P-WA-LEB-1)**

Cross sec. of *Cedrus libani* buried in landslide near Chkiff, Lebanon, ca. (35° 51' N Lat, 35° 45' E Long). Uncovered during re-terracing in 1962. Sec. coll. 1964 and subm. by H. N. Michael, Univ. Mus., Univ. of Pennsylvania, Philadelphia.

**P-890. Pith, Rings 1 to 16** **2901 ± 44**  
**951 B.C.**  
 $\delta C^{13} = + 0.5\%$  from Oak standard.

**P-891. Rings 16 to 23** **3133 ± 36**  
**1183 B.C.**  
 $\delta C^{13} = 0\%$  from Oak standard.

**P-892. Rings 184 to 188****2837 ± 40****887 B.C.**

$\delta C^{13} = -1.8\%$  from Oak standard. *Comment:* compare with I-512, 2560 ± 150 B.P. (Troutman, 1965, written commun.).

**0 ± 100****P-1089. Cedars of Lebanon (P-WA-LEB-2)****A.D. 1950**

Cross sec. from trunk (*Cedrus libani*) found in cave several mi N of "les Cedres", Lebanon, (ca. 34° 20' N Lat, 36° 10' E Long). Coll. 1965 by G. Wahbé, Beirut; subm. by H. N. Michael. Sample was taken from sec. 20 rings inside of bark.

**4290 ± 56****P-1025. Cedars of Lebanon (P-EG-DAS-1)****2340 B.C.**

Wood ("floater", *Cedrus libani*) from floor of upper chamber of Bent Pyramid at Dashur (29° 45' N Lat, 31° 12' E Long), at one time integral part of a beam bracing lower part of upper chamber (Fakhry, 1959, p. 52-59, pls. XII, XIII; Fakhry, 1961, p. 88-94). Presumably assoc. with construction of pyramid during reign of Sneferu (2680 to 2656 B.C.). Coll. 1965 and subm. by H. N. Michael.

*B. Mediterranean**Greece***Mycenae series, Argolis, Greece**

Samples are from Citadel House at Mycenae (37° 44' N Lat, 22° 44' E Long) Argolis, Greece. Coll. 1964 and 1966 during excavation by British School at Athens; subm. by Lord Wm. Taylour, British School at Athens.

**P-1454. Gamma 21, No. 7****2873 ± 57****923 B.C.**

Carbonized matter from pure Mycenaean level, upper Hellenistic levels removed.

**P-1455. Gamma 23, No. 5****2974 ± 49****1024 B.C.**

Charcoal from pure destruction level of 13th century B.C. *Comment:* NaOH pretreatment.

**P-1456. Gamma 23, No. 6****3035 ± 65****1085 B.C.**

Charcoal from pure destruction level of 13th century B.C. *Comment:* NaOH pretreatment.

**P-1457. Gamma 23, No. 9****2948 ± 49****998 B.C.**

Fragments of burnt beam from what appears to be 13th century B.C. destruction level. *Comment:* NaOH pretreatment.

**P-1459. Gamma 22, No. 1****2961 ± 50****1011 B.C.**

Charcoal from Mycenaean level.

## Italy

**2243  $\pm$  48****P-1432. Le Muraglie****293 B.C.**

Wood charcoal (id. by B. F. Kukachka, Forest Products Lab., U.S. Dept. of Agric., Madison, Wisconsin, as of white oak group), from Excavation 5 assoc. with crude walls (possibly Greek) underlying Roman structure at Le Muraglie, a low plateau on SE perimeter of plain of Sybaris, Cosenza, Italy (39° 43' N Lat, 16° 33' E Long). Coll. 1964 and subm. by E. K. Ralph, Univ. Mus., Univ. of Pennsylvania, Philadelphia (Rainey and Lerici, 1967, p. 198-199).

**1328  $\pm$  48****P-1435. Pantano Longarini Wreck****A.D. 622**

The Pantano Longarini wreck (36° 19' N Lat, 15° 8' E Long) near Cape Passaro-Pachino, SE cape of Sicily, was found during winter 1963-1964, in salty marsh 600 m from present shore line, while digging drainage canal as part of reclaiming operation. Sample coll. 1965 and subm. by P. Throckmorton, Univ. Mus., Univ. of Pennsylvania, Philadelphia. Wood id. as *cyprissus semivipereus* by B. F. Kukachka. Previous sample from this wreck, dated in Germany, dated at A.D. 500  $\pm$  150 and "combed pottery" finds indicate date of 4th to 6th century A.D. (Throckmorton and Kapitan, 1968).

**2027  $\pm$  43****P-1436. Torre Sgarrata Wreck****77 B.C.**

Torre Sgarrata (Sassole) wreck, near Taranto, Italy (40° 14' N Lat, 17° 13' E Long) was originally located by fishermen before World War I because some marble sarcophagi of the cargo was visible through 10 m water when storms swept away sand covering site. Sample coll. and subm. 1965, by P. Throckmorton during survey explorations of different wrecks along coast between Porto Caesareo and Taranto. Wood id. as *Pinus Halepensis* by B. F. Kukachka. Small finds indicate date ca. 200 A.D. for time of actual sinking (Throckmorton, 1969).

**2161  $\pm$  39****P-1056. Site X, Galli Islands, Salerno****211 B.C.**

Wooden core from lead anchor stock, recovered from 35 m water at Site X, Galli Is., Salerno, Italy (40° 34' 46" N Lat, 14° 26' 1" E Long). Coll. 1964 by R. E. L. Love, Jr. and Col. J. D. Lewis; subm. 1965 by J. D. Lewis, Naval War College, Newport, Rhode Island. Wood id. as one of several live oak (*Quercus*) types growing in Mediterranean region by B. F. Kukachka. *Comment* (J.D.L.): lead-stocked anchors were in use from 300 B.C. to ca. 400 A.D. (Love and Lewis, 1964; Torr, 1964; Frost, 1963; Casson, 1960; Ucelli, 1950).

## C. Southwest Asia

## Afghanistan

**Ghar-i-Mar series, Afghanistan**

Ghar-i-Mar (Snake Cave) is a rock shelter, on a high terrace of the

Balkh R. in limestone hills of Hindu Kush Mts, ca. 100 km S of Mazar-i-Sharif near the town of Aq Kupruk (36° 5' N Lat, 66° 51' E Long). Samples coll. 1962 by L. Dupree and subm. by R. Dyson, Univ. Mus., Univ. of Pennsylvania, Philadelphia. For additional dates from this site see Hv-425, 8650  $\pm$  100; Hv-426, 1390  $\pm$  60; Hv-427, 1340  $\pm$  70; Hv-428, 7220  $\pm$  100; and Hv-429, 7030  $\pm$  110 (Radiocarbon, 1964, v. 6, p. 263-264; Coon, 1957; Dupree, 1959, 1964).

*General Comment:* all samples given NaOH pretreatment.

**P-1489. Trench I, Cut 1a** **1276  $\pm$  40**  
**A.D. 674**  
 Charcoal: Upper Red Earth.

**P-1490. Trench I, Cut 5n** **1614  $\pm$  41**  
**A.D. 336**  
 Charcoal: 220-Red Loess above Upper Gravels.

**P-1491. Trench I, Cut 6p** **1436  $\pm$  47**  
**A.D. 514**  
 Charcoal: 130-Red Loess above Upper Gravels.

**P-1492. Trench I, Cut 6q** **1602  $\pm$  48**  
**A.D. 348**  
 Charcoal: 130-Red Loess above Upper Gravels.

**P-1493. Deh Morasi Ghundai** **4414  $\pm$  53**  
**2464 B.C.**

Charcoal and fire-burned earth from 300 to 320 cm level of Deh Morasi Ghundai (31° 35' N Lat, 65° 30' E Long) a Chalcolithic site in S-central Afghanistan. Coll. 1951 and subm. 1960 by L. Dupree (1963). Date was expected to be comparable to that from Mundigak, C-815, 4625  $\pm$  300 (Libby, 1955).

#### *D. Africa*

##### *Senegal*

#### **Kagnout series, Senegal**

Lo-Oul-6 (Loudia-Oulof), Mound A, located inland near village of Kagnout (42° 33' N Lat, 16° 37' W Long), is one of archaeol. sites consisting of artificial shell-middens in broad delta region of the lower Casamance R. in the SW corner of Senegal. Coll. 1966; subm. by O. Linares de Sapia, Dept. of Anthropol., Univ. of Pennsylvania, Philadelphia. Dates for 2 other sites, Lo-Oul-1: Si-489, 369  $\pm$  68; Si-490, 893  $\pm$  49; Si-491, 311  $\pm$  97; Si-492, 476  $\pm$  49; Si-493, 573  $\pm$  136; Si-494, modern; Si-495, 379  $\pm$  68; Si-496, 2087  $\pm$  68 and Di-3: Si-497, 320  $\pm$  49; Si-499, 1631  $\pm$  78 (Linares de Sapia, 1969, written commun., 1969a, b).

**P-1478. 40 to 70 cm** **1226  $\pm$  50**  
**A.D. 724**  
 Charcoal, combined Samples 285-287.

**P-1479. 70 to 100 cm** **1197  $\pm$  45**  
**A.D. 753**  
 Charcoal, combined Samples 288-290.

**P-1480. 100 to 110 cm** **1175  $\pm$  50**  
**A.D. 775**  
 Charcoal, Sample 291.

**P-1481. 110 to 130 cm** **1292  $\pm$  52**  
**A.D. 658**  
 Charcoal, Samples 292 and 293.

**P-1482. 130 to 150 cm** **1263  $\pm$  51**  
**A.D. 687**  
 Charcoal, Samples 294 and 295.

**P-1483. 150 to 170 cm** **1606  $\pm$  50**  
**A.D. 344**  
 Charcoal, Samples 296 and 297.

*General Comment:* excluding P-1483, A.D. 344, remaining dates are statistically consistent, with average date of A.D. 719  $\pm$  50, chronologically placing this shell-midden within Casmanance Period II, ca. 344  $\pm$  50 to A.D. 719  $\pm$  50.

#### *E. Far East*

#### *Thailand*

#### **Chansen series, Thailand**

Main occupation of Chansen (15° 7' N Lat, 100° 27' E Long), Takli Dist., Nakhon Province, Thailand, belongs to Dvaravati period (ca. 6th to 10th century A.D.), earliest historic period of Thailand. Samples in this series are all pre-Dvaravati, coll. 1968 and subm. by G. F. Dales, Thailand Fine Arts Dept. and Univ. Mus., Univ. of Pennsylvania, Philadelphia.

**P-1507. Operation B, Level 8** **1580  $\pm$  50**  
**A.D. 370**

Charcoal, Sample 1, from Operation B, Level 8 (3 m sq. test pit), 145 to 164 cm beneath surface, in 5th natural stratum from surface, partly sealed by layer of hardpan. *Comment* (G.F.D.): this sample cannot be ordered in stratigraphic relation to the other samples, as area was badly disturbed by modern pot-hunting.

**P-1540. Operation C, Level 6** **1573  $\pm$  35**  
**A.D. 377**  
 Charcoal, Sample 8. *Comment:* NaOH pretreatment.

**P-1541. Operation C, Level 7** **1595  $\pm$  52**  
**A.D. 355**  
 Charcoal, Sample 9, 190 cm beneath ground surface. *Comment:* NaOH pretreatment.

**P-1509. Operation C, Level 7, hearth** **1503  $\pm$  43**  
**A.D. 447**  
 Charcoal, Sample 3, W side of excavations, 204 to 210 cm beneath ground surface. *Comment:* NaOH pretreatment.

**P-1538. Operation C, Level 7** **1540 ± 47**  
**A.D. 410**

Charcoal mixed with powdery ash, Sample 4, from same hearth as P-1509, 210 to 215 cm beneath ground surface. *Comment:* NaOH pretreatment.

**P-1539. Operation C, Level 7** **1491 ± 47**  
**A.D. 459**

Charcoal, Sample 5, from bottom of same hearth as P-1509 and P-1538, 215 to 220 cm beneath ground surface. *Comment:* NaOH pretreatment.

**P-1543. Operation C, Level 7** **2145 ± 36**  
**195 B.C.**

Charcoal, Sample 10, in small pit containing burnt sherds and a large animal bone. *Comment:* NaOH pretreatment.

**P-1508. Operation C, Level 9** **1830 ± 47**  
**A.D. 120**

Charcoal, Sample 2, from control pit in SE corner, 220 to 230 cm beneath ground surface. Stratigraphically sealed beneath layer of marl and concretion, 200 cm beneath ground surface. *Comment:* NaOH pretreatment.

**P-1512. Operation D, a, Level 9** **1890 ± 41**  
**A.D. 60**

Charcoal, Sample 6, from "midden" deposit containing a smashed skull and snail shell 225 cm beneath ground surface. *Comment:* NaOH pretreatment. (G.F.D.): assoc. with ivory comb which is earliest known ivory object from Thailand.

## II. GEOLOGIC SAMPLE

### *A. Scandinavia*

#### *Finland*

**P-1542. Linnansuo Bog** **5183 ± 56**  
**3233 B.C.**

Wood from core of Linnansuo Bog, market town of Imatra, Finland (61° 11' N Lat, 28° 48' E Long), from top of peat layer, beneath clay formed on bog at time of formation of present outlet (Vuoksi R.) of Lake Saimaa. According to pollen analysis this occurred earlier than Zone Boundary VIII/IX (Hellaakoski, 1936; Lappalainen, 1962). Coll. 1967 by M. Saarnisto; subm. by J. J. Donner, Univ. of Helsinki, Finland.

## REFERENCES

- Alkim, U. B. and Alkim, H., 1966, Excavations at Gedikli (Karahöyük)-First preliminary report: *Belleten*, v. 30, p. 177.  
 Casson, Lionel, 1960, *The Ancient Mariners*: London, Macmillan, 286 p.  
 Coon, C. S., 1957, *The Seven Caves*: New York, Knopf, 338 p.  
 Dupree, Louis, 1959, Shamshir Gar: *Anthropol. Papers Am. Mus. Nat. History*, v. 46, pt. 2, p. 299-304.  
 ———, 1963, Deh Morasi Ghundai: a Chalcolithic site in south-central Afghanistan: *Anthropol. Papers Am. Mus. Nat. History*, v. 50, pt. 2, p. 57-136.

- Dupree, Louis, 1964, Prehistoric archaeological surveys and excavations in Afghanistan: 1959-1960 and 1961-1963: *Science*, v. 146, no. 3644, p. 638-640.
- Dyson, Jr., Robert, 1965, Problems of Protohistoric Iran as seen from Hasanlu: *Jour. Near Eastern Studies*, v. 24, p. 193-217.
- Fakhry, Ahmed, 1959, *The Bent Pyramid: The Monuments of Sneferu at Dashur*, v. 1: Cairo, Egypt, Gen. Org. Govt. Printing Office.
- , 1961, *The Pyramids*: Chicago, Univ. of Chicago Press, 260 p.
- Frost, Honor, 1963, *Under the Mediterranean*: London, Prentice Hall, 278 p.
- Hellaakoski, A., 1936, Das Alter des Vuoksi: *Comm. Geol. Finlande Bull.*, v. 115, p. 31.
- Kigoshi, Kunihiro, 1967, Gakushuin natural radiocarbon measurements VI: *Radiocarbon*, v. 9, p. 43-62.
- Lappalainen, V., 1962, The shore-line displacement on southern Lake Saimaa: *Bot. Fennica Acta*, v. 64, p. 125.
- Libby, W. F., 1955, *Radiocarbon dating*, 2nd ed.: Chicago, Univ. of Chicago Press, ix, 175 p.
- Linares de Sapir, Olga, 1969a, Shell middens of Lower Casmanance and problems of Diola Prehistory: *W. African Jour. of Archaeol.*, v. 1, in press.
- , 1969b, Diola pottery of the Fogny and Kasa: *Expedition*, v. 11, p. 2-11.
- Love, Jr., R. E. L. and Lewis, J. D., 1964, Report of recovery of antiquities from Site X in the Gulf of Salerno: ms. on file, Supt. Antiquities, Prov. of Salerno, Italy.
- Mellink, M., 1965, *Anatolian Chronology: chronologies in old world archaeology*, Chicago, Univ. of Chicago Press, p. 123.
- , 1966, *Archaeology in Asia Minor*: *Am. Jour. Archaeol.*, v. 70, no. 3, p. 279-280.
- Pritchard, J. B., 1964a, Excavating a Biblical site in Jordan: *Illus. London News*, v. 244, no. 6504, p. 487-489.
- , 1964b, Two Tombs and a Tunnel in the Jordan Valley: *Expedition*, v. 6, no. 4, p. 2-9.
- , 1965a, First excavations at Tell es-Sa'idiyeh: *Biblical Archaeologist*, v. 28, p. 10-17.
- , 1965b, *Cosmopolitan Culture of the Late Bronze Age*: *Expedition*, v. 7, no. 4, p. 26-33.
- , 1965c, *Chronique Archaeologique*: *Rev. Biblique*, v. 72, p. 257-262.
- , 1966a, Three ages of Biblical Zarethan: *Illus. London News*, v. 246, no. 6622, p. 25-27.
- , 1966b, *Chronique Archaeologique*: *Rev. Biblique*, v. 73, p. 574-576.
- Ralph, E. K., 1959, Univ. of Pennsylvania radiocarbon dates III: *Radiocarbon*, v. 1, p. 45-58.
- Rainey, F. G. and Lerici, C. M., 1967, *The search for Sybaris*: Rome, Lerici Editori, p. 37-52.
- Smith, P. E. L., 1967, Survey of excavations in Iran during 1965-66: Ghar-i Khar and Ganj-i-darch Tepe: *Iran*, v. 5, p. 138-139.
- , 1968, Survey of excavations in Iran during 1967: Ganj Dareh Tepe: *Iran*, v. 6, p. 158-160.
- Stuckenrath, R., Jr., 1963, Univ. of Pennsylvania radiocarbon dates VI: *Radiocarbon*, v. 5, p. 82-103.
- Stuckenrath, R., Jr., Coe, W. R., and Ralph, E. K., 1966, Univ. of Pennsylvania radiocarbon dates IX: *Radiocarbon*, v. 8, p. 348-385.
- Throckmorton, Peter, 1969, Ancient shipwreck yields new facts and a strange cargo: *Natl. Geographic*, v. 135, no. 2, p. 282-300.
- Throckmorton, Peter and Kapitän, Gerhard, 1968, An ancient shipwreck at Pantano Longarini: *Archaeology*, v. 21, no. 3, p. 182-187.
- Torr, Cecil, 1964, *Ancient Ships*: Chicago, Argonaut, 222 p.
- Ucelli, Guido, 1950, *Le Navi Di Nemi*: Rome, La Libreria Dello Stato, 424 p.
- Young, Jr., T. C., 1969, The Chronology of the late third and second millennia in central western Iran as seen from Godin Tepe: *Am. Jour. Archaeol.*, v. 73, no. 3, p. 287-291.
- Young, Jr., T. C. and Smith, P. E. L., 1966, Research in the Prehistory of central western Iran: *Science*, v. 153, no. 3734, p. 386-391.



**UNIVERSITY OF CAMBRIDGE  
NATURAL RADIOCARBON MEASUREMENTS IX**

V. R. SWITSUR, M. A. HALL, and R. G. WEST

Sub-Department of Quaternary Research  
5 Salisbury Villas, Station Road, Cambridge

The University of Cambridge Radiocarbon Dating Laboratory has been completely rebuilt and modernized, incorporating new techniques developed here for the various stages of measurements. Sample radioactivity is measured in gas proportional counters after conversion to highly purified  $\text{CO}_2$ . Four counters are mounted within a single anticoincidence shield consisting of plastic scintillation material. This is surrounded by a graded cosmic ray shield of low radioactive steel, boron loaded wax, and finally, about 16 tons of ancient low radioactive lead blocks. The electronics are all solid state devices except for the stabilized high voltage supplies.

A large plastic anticoincidence shield, in which it is possible to place several proportional counters of differing sizes, has been developed and functions well. It is 105 cm long and 40 cm in diameter with minimum wall thickness of 7.5 cm at any point; it completely encloses the sample counters with scintillation material so that even axial radiation is detected. Cosmic-ray produced charged particles are detected with 100% efficiency and the shield has high efficiencies for  $\gamma$ -rays and neutrons. It gives better shielding than the normal Geiger or multiple anode anticoincidence shields since their detection efficiencies for uncharged particles are relatively low. Scintillations are detected by two 25 cm diameter photomultiplier tubes operating in coincidence, to reduce noise, and the resultant pulses are used in anticoincidence with the pulses from the sample counters.

Pure copper is used for the proportional counter bodies; two have tin oxide coated quartz inner liners to which the E.H.T. is applied. They are normally operated at 2 atm pressure of  $\text{CO}_2$ . Plateaux at least 1200 volts long with slopes of 0.4% per 100 volts are routinely typical of the 2 counters that are at present used for dating purposes.

All samples are subjected to pretreatment, unless otherwise stated, to attempt to remove contamination due to carbon non-contemporary with the sample. Pretreatment consists of boiling the shredded sample with 1% hydrochloric acid solution for at least 1 hr and a similar treatment with 1% sodium hydroxide solution. Following each of these reagents, the sample is boiled with distilled water, finally filtered and dried, either at 110°C or in the vacuum oven.

Oxidation of the samples is carried out very rapidly and efficiently with high pressure oxygen in a specially developed combustion bomb. This consists of a 5L stainless steel cylinder with a gas-tight lid carrying inlet and outlet tubes for the gases and held in position with a spin ring. Our experiments have shown that small volume, higher pressure

bombs are not as effective, as the combustion flame is quenched and material remains unburned. Samples of 20 g are easily combusted with 8 atm pressure of oxygen when an electric current is passed through a thin wire covered by the sample held in a quartz or nickel crucible. The reaction is over within a few seconds as shown by the pressure gauge returning to its original reading. The great heat dissipated is removed rapidly by an external jacket with a flow of cooling water.

Boiled water placed in the combustion bomb removes most of the sulphur and nitrogen oxides from the reaction products and the  $\text{CO}_2$  may easily be purified to the stringent requirements for proportional counting. The purification line contains all dry reagents operating under reduced pressure; it is semi-automatic and requires little attention during the hour or so taken from the initial firing of the combustion bomb to the production of a fairly pure sample of solid  $\text{CO}_2$ . A final purification line consisting of several *in vacuo* distillations through furnaces containing finely divided copper catalyst on a silica/alumina support and silver metal yield the pure counting gas.

The pulses from the anticoincidence shield and each counter are amplified and passed through pulse-height analyzers prior to being counted on fast scalers. Separate scalers also record the selected anti-coincidence, *i.e.*, radiocarbon, pulses for each channel. Accumulated counts and the time required in minutes are printed out at pre-set intervals on a teletypewriter which can also produce punched paper tape for computer use. Experiments are normally conducted overnight for 1000 min and throughout the weekend. Usually sufficient runs are made on each sample to accumulate at least 10,000 disintegrations above background so that the statistical uncertainty is reduced to  $<1\%$ . The laboratory modern standard is the activity of the 1850 growth ring of oak tree grown in the Cambridgeshire Fens and this is compared with 95.0% of the activity of the N.B.S. oxalic acid. The background is that given by a sample of Welsh Anthracite. The ages of samples are calculated using the conventional half life of  $5568 \pm 30$  years and the uncertainty is stated in terms of one standard deviation of the counting statistics.

A full description of the laboratory and processes used is in preparation for publication elsewhere.

The dating program of the new laboratory is maintaining the policy of directing assays largely toward projects under investigation in the University Sub-Department of Quaternary Research. In 1969 these projects included dating of pollen zone boundaries, of Scottish tree stump horizons, and of archaeologic sequences in the Somerset levels.

#### ACKNOWLEDGMENTS

It is with pleasure that we acknowledge the encouragement and advice of H. Godwin during the rebuilding of the laboratory, as well as the practical help of colleagues N. J. Shackleton and G. A. Sutton, whose post of Technical Asst. was recently filled by M. A. Hall. Mr. Hall

has carried a large proportion of the work in the final setting up and testing of the equipment. Our thanks are given to A. P. Ward and C. Devine who now share the task of maintaining the standards of the laboratory.

Financial support for the development projects in the laboratory has been provided by the Science Research Council and the Natural Environmental Research Council to whom we express our thanks.

## SAMPLE DESCRIPTIONS

### I. GEOLOGIC SAMPLES

#### *British Isles*

#### **Pollen Zone Boundary Determinations (Red Moss) series**

The vertical sequence through a raised bog, Red Moss near Horwich, Lancashire (53° 35' N Lat, 2° 35' W Long, Nat. Grid. Ref. SJ 631103) has been subjected to careful pollen analysis. A monolith of peat was transferred to the laboratory and each major zone boundary was identified and marked. Two or three peat samples were taken as thin slices at each boundary and at intermediate points corresponding to significant changes in the pollen diagram. These were carefully pretreated to remove contaminants and combusted in pure oxygen. They extend from Zone III of the Late-Weichselian period to Zone VIIb of the Flandrian. The results are discussed in detail by Hibbert and Switsur (ms. in preparation). Collection and pollen analysis are by F. A. Hibbert and radiocarbon measurements by V. R. Switsur. The pollen zones are those currently in use in England and Wales.

The results from the site, apart from the lowest sample, are internally consistent and comparable with those obtained at Scaleby Moss (Godwin, Walker, and Willis, 1957).

The separate samples are identified by depth in the pollen diagram.

**4370 ± 80**  
**2420 B.C.**

**Q-910. Red Moss, 114 to 116 cm**

2 cm slice of *Sphagnum-Eriophorum-Calluna* peat. Pollen curves at this level show recovery in *Ulmus* and *Tilia* with a fall in weeds and grass pollen, possibly indicating the end of a Landnam occupation phase.

**4715 ± 80**  
**2765 B.C.**

**Q-911. Red Moss, 124 to 126 cm**

2 cm slice of *Sphagnum-Eriophorum-Calluna* peat. Pollen diagrams show *Ulmus* at very low frequency but the weed pollen is high, possibly indicating a Landnam occupation.

**5010 ± 80**  
**3060 B.C.**

**Q-912. Red Moss, 132 to 134 cm**

2 cm slice of moderately humified *Sphagnum-Eriophorum-Calluna* peat. The pollen diagram here indicates boundary of Zone VIIa/VIIb; *Ulmus* pollen falls to very low frequencies here.

- 5060 ± 80**  
**3115 B.C.**
- Q-913. Red Moss, 139 to 140 cm**  
2 cm slice of *Sphagnum-Eriophorum-Calluna* peat. Pollen diagram indicates close of Zone VIIa by beginning of decline of *Ulmus* pollen frequencies.
- 5399 ± 100**  
**3449 B.C.**
- Q-914. Red Moss, 158 to 160 cm**  
2 cm slice of *Sphagnum-Eriophorum-Calluna* peat. Pollen curves for *Fraxinus* and *Tilia* exhibit maxima here.
- 6880 ± 100**  
**4930 B.C.**
- Q-915. Red Moss, 225 to 227 cm**  
2 cm slice of *Sphagnum-Eriophorum-Calluna* peat. Pollen curves for *Fraxinus* and *Tilia* begin here and rapid expansion of *Alnus* ends.
- 7107 ± 120**  
**5157 B.C.**
- Q-916. Red Moss, 230 to 232 cm**  
2 cm slice of *Sphagnum-Eriophorum-Calluna* peat. There is a very rapid rise of *Alnus* pollen frequencies in the diagram here indicating boundary of Zones VI/VIIa, generally recognized as Boreal/Atlantic transition.
- 7460 ± 150**  
**5510 B.C.**
- Q-917. Red Moss, 237 to 239 cm**  
2 cm slice of *Sphagnum-Eriophorum-Calluna* peat. The pollen diagram shows the beginning of the rise in *Alnus* pollen marking the end of Zone VI.
- 8196 ± 150**  
**6246 B.C.**
- Q-918. Red Moss, 259 to 261 cm**  
2 cm slice of fen peat. Pollen frequencies of *Pinus* exceed those of *Betula*. This increase is before the *Alnus* rise.
- 8742 ± 170**  
**6793 B.C.**
- Q-919. Red Moss, 269 to 271 cm**  
2 cm slice of wood peat. At a level of falling pollen frequencies of *Corylus* and rising frequencies of *Ulmus* and *Quercus*.
- 8790 ± 170**  
**6840 B.C.**
- Q-920. Red Moss, 290 to 293 cm**  
2 cm slice of wood peat. At level where rapid rise of *Corylus* pollen frequencies in a very short depth denotes Zone V/VI boundary.
- 8880 ± 170**  
**6930 B.C.**
- Q-921. Red Moss, 296 to 298 cm**  
2 cm slice of wood peat. Pollen diagram indicates the beginning of the rise of *Corylus* at this level, denoting the end of Zone V.
- 9456 ± 200**  
**7506 B.C.**
- Q-922. Red Moss, 305 to 307 cm**  
2 cm slice of fen peat. *Betula* pollen frequencies increase at Zone IV/V boundary.

**Q-923. Red Moss, 310 to 312 cm** **9586 ± 200**  
**7636 B.C.**

2 cm slice of fen peat. At this point the curve of *Juniperus* is falling, indicating end of Zone IV.

**Q-924. Red Moss, 320 to 322 cm** **9798 ± 200**  
**7848 B.C.**

2 cm slice of fen peat. Pollen diagram shows maximum frequencies of *Juniperus* pollen in Zone IV.

**Q-925. Red Moss, 325 to 330 cm** **9508 ± 200**  
**7558 B.C.**

5 cm slice of organic lake mud, immediately above clay deposits of Zone III and marks the beginning of organic deposition at Zone III/IV boundary. Age of this sample does not fit the excellent consistency of the remainder of the series. An identical sample from a duplicate core yielded the same results for age. The sample is at the contact of clay and mud. Perhaps the lateral movement of ground water along such a contact has introduced younger carbon into the mud. Further investigations are required for this point.

### Scottish Tree Stump series

Part of an investigation of the stratigraphy of horizons of tree stumps commonly found in Scottish peats (Birks, 1969). Samples were gathered from 2 main areas, the Eastern Highlands and the Galloway Hills in SW Scotland. Three sites were studied by Lewis (1905-7, 1911) who described forest and arctic plant beds in the Merrick-Kells dist. and the Eastern Highlands. Samuelson (1910) correlated Scandinavian tree layers with those in Scotland and applied the climatic sequence of Blytt and Sernander to the British Isles. Samples for pollen analysis and radiocarbon assay were coll. 1965 and 1966 by H. H. Birks and radiocarbon assays were made by V. R. Switsur.

### Eastern Highland area

**Q-886. Allt na Feithe Sheilich** **4425 ± 100**  
**2475 B.C.**

Birch and heather twigs form indistinct horizon at 150 cm, probably indicating a dry period on peat surface. Pine wood from an horizon 180 cm below surface was previously dated (K-1419, 6960 ± 130 B.P.). This is one of original Lewis sites of blanket peat on the Spey-Findhorn watershed at 1950 ft alt (57° 19' N Lat, 3° 54' W Long, Nat. Grid Ref. 28/8526).

**Q-881. Loch Einich, 120 cm** **5880 ± 100**  
**3930 B.C.**

Fossil mor humus 'soil' at 120 cm forming a stratigraphic horizon between the pine stumps at this site. Alt 1650 ft (57° 05' N Lat, 3° 48' W Long, Nat. Grid Ref. 28/919001). Pine stump from this layer was previously dated (K-1418, 5970 ± 120 B.P.).

**Q-883. Loch Einich, 80 cm** **4150 ± 100**  
**2200 B.C.**

Birch twigs from 80 cm layer.

**Q-887. Coire Bog, 255 cm** **6980 ± 100**  
**5030 B.C.**

Bark from pine stump at 255 cm assoc. with ill-defined charcoal layer above *Sphagnum* peat at 215 cm. Alt 1400 ft (57° 51' N Lat, 4° 25' W Long, Nat. Grid. Ref. 28/582857).

**Q-888. Coire Bog, 190 cm** **6731 ± 100**  
**4781 B.C.**

Birch wood from 190 cm depth contained in humified peat.

**Q-889. Coire Bog, 160 cm** **5005 ± 100**  
**3055 B.C.**

Birch wood from 160 cm depth, a separate layer from that at 190 cm.

#### Galloway area

**Q-871. Cooran Lane, 110 cm** **7471 ± 120**  
**5521 B.C.**

Pine stump from decayed, highly humified, blanket-bog peat at depth 110 cm. Alt 850 ft (55° 7' N Lat, 4° 23' W Long, Nat. Grid. Ref. 25/480843).

**Q-873. Cooran Lane, 120 cm** **6805 ± 200**  
**4855 B.C.**

Blanket-bog peat from 120 cm corresponding to peak of *Pinus* pollen in pollen diagram.

**Q-874. Cooran Lane, 140 cm** **7541 ± 120**  
**5591 B.C.**

Blanket-bog peat from 140 cm. Fluctuations in pollen curves and presence of charcoal fragments in peat suggest occurrence of a fire at this level.

**Q-876. Loch Dungeon Peat, 125 cm** **7165 ± 180**  
**5215 B.C.**

Pine stump from 125 cm just beneath highly humified amorphous black layer which may be a fossil soil. Alt 1250 ft (55° 7' N Lat, 4° 19' W Long, Nat. Grid. Ref. 25/5284).

**Q-877. Loch Dungeon Peat** **6787 ± 200**  
**4837 B.C.**

Pure organic fossil mor humus soil assoc. with Q-876 pine wood.

**Q-878. Clatteringshaws Loch, 87 cm** **5080 ± 100**  
**3130 B.C.**

Pine stump at 87 cm depth in layer of wood peat. Alt 800 ft (55° 4' N Lat, 4° 17' W Long, Nat. Grid. Ref. 25/5477).

*General Comment* (H.H.B.): the dates show that the pine stumps are of

different ages in the Eastern Highlands and the Galloway Hills and are of different ages within each of these areas. The relationship of the stumps to the pollen stratigraphy from each site is consistent with these results. From the available dates, and studies of local vegetational events by pollen analysis and peat stratigraphy, no climatic conclusions may be drawn from the occurrence of these pine stumps to support the Blytt-Sernander scheme of climatic periods.

## II. ARCHAEOLOGIC SAMPLES

### Somerset Levels series, SW England

Excavations of the prehistoric trackways of the Somerset Levels (Godwin, 1960) has been continued by J. M. Coles and his students from the Dept. of Archaeol. and Anthropol., University of Cambridge (Coles and Hibbert, 1968). The Sub-Dept. of Quaternary Research is also assoc. with the work through the participation of F. A. Hibbert who checked the peat stratigraphy and carried out pollen analyses, and through V. R. Switsur who made the radiocarbon analyses. The number of trackways discovered continues to grow and forms a veritable arterial road system between Westhay and Catcott Burtle, the oldest such system in Europe. Samples were coll. between August 1967 and September 1968 by Coles and Hibbert to obtain precise correlation between tracks in this area.

#### Q-908. Abbot's Track Peat

**3964 ± 60**  
**2014 B.C.**

*Sphagnum-Eriophorum-Calluna* peat underlying the Abbot's track, overlying layers of wood and fen peat (51° 7' Lat, 2° 50' W Long, Nat. Grid Ref. ST 417427). This agrees very well with wood from the track itself (Q-926).

#### Q-926. Abbot's Track Peg

**4018 ± 80**  
**2068 B.C.**

Wooden peg used to stabilize the track which lies in ombrogenous peat ca. 40 m W of Honeygore track (Q-909), and in a stratigraphically younger position in the peat (51° 11' N Lat, 2° 50' W Long, Nat. Grid Ref. ST 417427). Date agrees well with peat underlying the track (Q-908), and with other determinations of age of track (LU-298, 3940 ± 65; Gak-1950, 4040 ± 90). It does not agree, however, with our previous determination, Q-674, and we now disregard this date for technical reasons assoc. with its dating.

#### Q-927. Bell Track 'A'

**4570 ± 80**  
**2620 B.C.**

Birch stump rooted beneath Trackway 'A', severed during construction of the track, which should date the surface upon which it was lain (51° 11' N Lat, 2° 50' W Long, Nat. Grid Ref. ST 428422). Date falls between those of the Abbot's and Honeygore, and agrees with its stratigraphic position.

**Q-909. Honeygore Trackway Peg** **4773  $\pm$  80**  
**2823 B.C.**

Wooden peg from track in *Sphagnum-Eriophorum-Calluna* peat (51° 10' N Lat, 2° 50' W Long, Nat. Grid Ref. ST 417428), parallel to the Abbot's track but lower stratigraphically. Lund radiocarbon date for this track is 4760  $\pm$  65 (LU-297) and our previous determination Q-431 was 4750  $\pm$  130; they agree well but disagree with the Gakushuin date 5640  $\pm$  120 (Gak-1939) by ca. 1600 yr.

**Q-948. Morton, Fife** **6735  $\pm$  180**  
**4785 B.C.**

Small sample of charcoal from Morton near Tayport, Fife, Scotland (56° 25' N Lat, 2° 52' W Long, Nat. Grid Ref. NO 467257), assoc. with hearths of Mesolithic occupation levels, in sands at depth 16 to 19 in. below grass, 8 to 11 in. below plough-disturbed soil. Sands rest on volcanic bluff overlooking Tentsmuir Sands at ca. 39' O.D. Archaeologic program concerns investigations of earliest traces of man in Scotland. This is earliest date for Mesolithic in Scotland. Morton contains the largest known stone industry and will probably serve as a type site. Coll. 1969 by J. M. Coles, Dept. of Archaeol. and Anthropol., Univ. of Cambridge.

**Q-950. Myrtos 1, Crete** **3805  $\pm$  85**  
**1855 B.C.**

Wood charcoal (35° 00' N Lat, 25° 36' E Long) from 0.5 m below surface in black burnt earth in a small room with stone walls on 3 sides and filled with large pottery store jars. Myrtos settlement belongs to Early Minoan II and is on the SW coast of Crete. Date is related to destruction of the settlement. Coll. 1968 by P. Warren, Dept. of Archaeol., Univ. of Durham.

**Q-953. Myrtos 2, Crete** **4142  $\pm$  80**  
**2192 B.C.**

Wood charcoal from a further room of settlement at Myrtos lying on the natural bedrock in clayey, heavily burnt, black earth 1 m below surface. Expected archaeol. date. Coll. by P. Warren.

### III. CHECK SAMPLES

**Q-970. Scaleby Moss, 176.5 to 178.5 cm B** **7401  $\pm$  120**  
**5451 B.C.**

A re-determination of Q-165 (7432  $\pm$  350) of peat from Zone VI/VIIa boundary.

**Q-971. Scaleby Moss, 178.5 to 180.5 cm B** **7451  $\pm$  120**  
**5501 B.C.**

A re-determination of Q-167 (7361  $\pm$  146) of a 2 cm slice of peat just below previous sample.



**10,200  $\pm$  200****Q-972. Scaleby Moss, 69.5 to 71.5 cm C****8250 B.C.**

A re-determination of Q-152 ( $10,160 \pm 193$ ) of a 2 cm slice of coarse detritus mud just above Zone III/IV boundary. Above samples were measured before unknown samples were undertaken to compare performance of the new apparatus with known data.

## REFERENCES

- Birks, H. H., 1969, Studies in the vegetational history of Scotland: Ph.D. dissert., Univ. of Cambridge.
- Coles, J. M. and Hibbert, F. A., 1968, Prehistoric roads and tracks in Somerset, England: 1, Neolithic: *Prehist. Soc. Proc.*, v. 34, p. 238-258.
- Godwin, Harry, 1960, Prehistoric wooden trackways in the Somerset Levels: their construction, age, and relation to climatic change: *Prehist. Soc. Proc.*, v. 26, p. 1-36.
- Godwin, Harry and Willis, E. H., 1959, Cambridge University natural radiocarbon measurements I: *Am. Jour. Sci. Radiocarbon Supp.*, v. 1, p. 63-75.
- , 1960, Cambridge University natural radiocarbon measurements II: *Am. Jour. Sci. Radiocarbon Supp.*, v. 2, p. 62-72.
- Godwin, Harry, Walker, Donald, and Willis, E. H., 1957, Radiocarbon dating and postglacial vegetational history: Scaleby Moss: *Royal Soc. [London] Proc., ser. B*, v. 147, p. 352-366.
- Lewis, F. J., 1905-7, 1911, The plant remains in the Scottish peat mosses: *Royal Soc. Edinburgh Trans.*, v. 41, p. 699-723; v. 45, p. 335-360; v. 46, p. 33-70; v. 47, p. 793-833.
- Samuelson, G., 1910, Scottish peat mosses, a contribution to the knowledge of the late Quaternary vegetation and climate of the North-west Europe: *Geol. Inst. Uppsala Bull.*, v. 10, p. 197-260.

## UNIVERSITY OF ROME CARBON-14 DATES VIII

M. ALESSIO, F. BELLA, S. IMPROTA

Istituto di Fisica, Università di Roma

G. BELLUOMINI, C. CORTESI, and B. TURI

Istituto di Geochimica, Università di Roma

This list includes age measurements carried out from December 1968 to October 1969. Archaeologic samples are from Italian and Swat (W Pakistan) territories. All geologic samples come from Italian territory. Chemical techniques remain the same (Bella and Cortesi, 1960; Alessio, Bella, and Cortesi, 1964).

At present four counters are used for dating: of which three of 1.5 L, 1 L and 0.5 L, respectively, have been described (Bella and Cortesi, 1960; Alessio, Allegri, and Bella, 1960; Alessio *et al.*, 1968). A new 1 L counter, similar to the previous one, was recently constructed of suitable materials. All samples are measured by two different counters.

The activity of our "modern standard," wood grown near Rome between 1949 and 1953, was checked with 95% of the counting rate of NBS oxalic acid, and measurements were found coincident within  $1\sigma$ . For each sample of  $\text{CO}_2$ , the counting rate was corrected according to mass-spectrometrically measured  $\text{C}^{13}/\text{C}^{12}$  ratio, as described previously (Alessio *et al.*, 1969). Age was calculated using the Libby half-life of  $5568 \pm 30$  yr, with 1950 as the standard year of reference.

### ACKNOWLEDGMENTS

We express our thanks to Consiglio Nazionale delle Ricerche which provided partial financial support. We also wish to thank our technician B. Petrocchi for his assiduous, fine work in measurements.

### SAMPLE DESCRIPTIONS

#### I. ARCHAEOLOGIC AND HISTORIC SAMPLES

##### *A. Italy*

##### **Riparo Tagliente series**

In 1961 F. Tagliente discovered archaeol. deposit in rock shelter at foot of W slope of Mt. Trignago, Lessini Mts., left side of Progno di Valpantena R., Stallavena di Grezzana, ca. 11 km N Verona, Veneto ( $45^\circ 32' 25''$  N Lat,  $11^\circ 00' 20''$  E Long) at +250 m. First diggings in deposit were carried out 1962-64 (Zorzi, 1962; Zorzi and Mezzena, 1963; Pasa and Mezzena, 1964; Mezzena, 1964). Since 1967 excavations have been led by P. Leonardi, Dir., G. Bartolomei, and A. Broglio, Ist. di Geol., Univ. of Ferrara, and A. Mezzena, Mus. Civico di Storia Naturale of Verona (Leonardi and Ruffo, 1967-1969). Two trenches were dug; 5 layers were distinguished, and archaeol. horizons id. containing Upper- and Middle Paleolithic flint industry, some hearths and bones of wild animals. From top downward: V) disarranged layer, 0 to 100 cm. IV)

uneven layer with cavities containing remains of historic flint industry. III) prehistoric layer, Cuts 1 to 20, ca. 1.80 m thick, of rubble lenses, series of superimposed hearths with charcoal and mostly flint implements, bone bits, food refuse, and remains of micromammals. Flint industry belongs to a unit of Evolute Epigravettian including older lower level, Cut 15, with still very rare "à cran" blades and upper levels, Cut 5, characterized by short nail-shaped scrapers, backed-and-truncated blades and points, backed blades, and "piquant-trièdre" (Broglia, 1969). Fauna is from top downward as follows: Cuts 4 to 10, abundant *Cervus elaphus*, frequent *Capreolus*, sparse *Rupicapra*, *Marmota*, and *Sus*; Cuts 11 to 14, abundant *Alces alces*, frequent *Capra ibex* and *Marmota*, sparse *Bos*, *Cervus*, and *Ursus* sp.; micromammal fauna is being studied. II) coarse fluvial gravels, 10 to 50 cm thick, sterile. I) aeolian layer of unknown thickness, containing flint implements of not yet studied Middle Paleolithic industry; rocky bottom of shelter not reached (Leonardi and Ruffo, 1967-1969; Broglia, 1969). Charcoal from hearths of Layer III coll. 1967-1969 by G. Bartolomei, A. Broglia, and F. Mezzena; subm. 1968 and 1969 by P. Leonardi.

**R-371. Riparo Tagliente Tr. 1, III, 8-10** **12,040 ± 170**  
**10,090 B.C.**  
 $\delta C^{13} = -24.3\%$

Charcoal from Cuts 8-10, Layer III, Trench I; middle level of Evolute Epigravettian series.

**R-604. Riparo Tagliente Tr. 1, III, 14** **12,000 ± 400**  
**10,050 B.C.**  
 $\delta C^{13} = -23.4\%$

Charcoal from Cut 14, Layer III, Trench 1, considered same level as Cut 13 with hearth.

**R-605. Riparo Tagliente Tr. 1, III, 15-16** **13,330 ± 160**  
**11,380 B.C.**  
 $\delta C^{13} = -24.1\%$

**R-605 $\alpha$ . Riparo Tagliente Tr. 1, III, 15-16** **13,430 ± 180**  
**11,480 B.C.**  
 $\delta C^{13} = -23.7\%$

Charcoal from hearth in Cuts 15 and 16, Layer III, Trench 1; lower level of Evolute Epigravettian series. *Comment:* R-605 only pretreatment with 10% HCl was given; R-605 $\alpha$  additional leaching with 6% NH<sub>4</sub>OH was given: sample appears uncontaminated.

*General Comment:* C<sup>14</sup> dates can be accepted for Evolute Epigravettian culture. Different assoc. of hunting mammal fauna present at various levels of Layer III seem to indicate transition through 3 climatic phases: a) arid steppe, Cuts 16 to 15; b) damp and colder "taiga" type climate, Cuts 14 to 11; c) damp and warm increasing to more temperate forest climate, Cuts 10 to 4. a) and b) phases should be dated to period of ca. 1500 yr.

$C^{14}$  ages of Riparo Tagliente can be compared with dates of Evolute Epigravettian industry in deposits of Central and S Italy from 14,000 to 10,000 yr, e.g., Grotta Romanelli, Apulia, R-56,  $11,960 \pm 320$  (Bella *et al.*, 1958); and R-58,  $11,800 \pm 600$  (Radiocarbon, 1964, v. 6, p. 79-80); Grotta Ortucchio, Abruzzo, Pi-23,  $12,619 \pm 410$  (Radiocarbon, 1959, v. 1, p. 106); Grotta La Punta, Abruzzo, Pi-153,  $10,581 \pm 100$  and Pi-152,  $14,488 \pm 800$  (Radiocarbon, 1961, v. 3, p. 99-100); Grotta della Madonna, Calabria, Upper Paleolithic levels, R-289,  $10,300 \pm 100$ ; R-292,  $10,850 \pm 100$ , and R-293,  $12,100 \pm 150$  (Radiocarbon, 1967, v. 9, p. 356-357); Grotta del Romito, Calabria, Epipaleolithic layers, R-221,  $10,960 \pm 350$  (Radiocarbon, 1966, v. 8, p. 405); R-298,  $10,250 \pm 450$ ; R-299,  $11,500 \pm 200$ , and R-300,  $11,150 \pm 150$  (Radiocarbon, 1967, v. 9, p. 358); Palidoro, Lazio, R-83,  $13,000 \pm 700$  (Radiocarbon, 1966, v. 6, p. 79). For Lower Epigravettian industry "à cran" implements, one  $C^{14}$  date is available so far: Grotta del Romito, lower level of Upper Paleolithic layer, R-297,  $18,750 \pm 350$  (Radiocarbon, 1967, v. 9, p. 358).

**6000  $\pm$  200**

**R-458. Chiozza di Scandiano P-E**

**4050 B.C.**

$\delta C^{13} = -25.2\text{‰}$

Excavations, 1939-41, in clay quarry at Chiozza di Scandiano, 16 km SSE Reggio nell'Emilia ( $44^{\circ} 35' 30''$  N Lat,  $10^{\circ} 41' 13''$  E Long) uncovered Neolithic hut settlement with pits and underlying inhumation tombs: cultural horizons could not be id. with certainty. In 1968, new excavations were made by Ist. di Paletnol., Univ. of Rome, The British School of Rome, and Soprintendenza alle Antichità dell'Emilia on SW side of enlarged clay quarry of Fabbrica Laterizi Albioni. One archaeol. level, at 80 cm depth, resting on compact clay layer, again revealed Middle Neolithic open-air settlement: flint implements and pottery of types peculiar to Chiozza culture and Fiorano type, with "figulina" yellowish unpainted pottery of Ripoli culture were found (Gentili, 1968; Manfredini, 1970). Charcoal from Pit E coll. and subm. 1968 by A. Manfredini and A. Palmieri, Ist. di Paletnol., Univ. of Rome. *Comment:* chronologic sequence of Fiorano and Chiozza cultures, particularly at Chiozza site, is not clearly defined (Barfield and Broglio, 1965, 1966; Peroni and Radmilli, 1963; Radmilli, 1954; Manfredini, 1970). R-458 is from Pit E where only coarse, reddish, atypical pottery was found; date agrees with Fiorano culture in deposit and can be compared with  $C^{14}$  ages of prehistoric settlements of Fiorano or related cultures: Ripoli culture, prehistoric village of Ripoli, Hut 3, dated by Pisa Lab. (unpub.),  $5100 \pm 120$  (Cremonesi, 1965); Grotta dei Piccioni, Abruzzo, Level 1 with pottery of early phase of Middle Neolithic culture, Pi-46,  $6247 \pm 130$  (Radiocarbon, 1961, v. 3, p. 100); Grotta dei Piccioni, Level 3 with Ripoli-type pottery, Pi-49,  $4770 \pm 110$  (Radiocarbon, 1961, v. 3, p. 100-101); Penne di Pescara, Abruzzo, older level with impressed and Ripoli-type pottery of beginning of Middle Neolithic, Pi-101,  $6578 \pm 135$  (Radiocarbon, 1961, v. 3, p. 100); Luni archaeol. site,

Lunigiana, level with pottery of Sasso type, St-1344,  $5395 \pm 80$  (Radiocarbon, 1965, v. 7, p. 285; Ostenberg, 1967). See also Ripabianca di Monterado, this list.

### Grotta del Prete series

Grotta del Prete is a small shelter in Senonian limestone at foot of N slope of Mt. Civitella, 737 m high, near W mouth of Gola di Frasassi, right side of Sentino R., Pianello di Genga, 8 km NNE Fabriano, prov. of Ancona, Marche ( $43^{\circ} 24' 16''$  N Lat,  $12^{\circ} 56' 39''$  E Long) at +228 m. Excavations were carried out 1962 by D. G. Lollini, Soprintendenza alle Antichità delle Marche, and 1966 by G. Bartolomei, A. Broglio, and D. G. Lollini. Deposit inside shelter, at present 1.50 m thick, formed by limestone rubble from crumbling of vault; it is connected outside shelter with minute debris cones and partly underlies clayey cone deposits formed by water percolating down slope and resting against right wall of shelter; latter deposit is of Holocene age and contains Sub-Eneolithic pottery. Deposit inside shelter, from surface downward, consisted of 3 thin archaeol. horizons with upper hearth, Cuts 1, 3, and 5, and lower one, Cut 6; rocky soil of shelter not reached. Statistical study of flint implements found in Levels 1, 5, and 6 showed one Evolute Epigravettian complex with similar characteristics in all levels: a few burins, sparse scrapers, and many thick, retouched implements, mainly backed points and backed-and-truncated blades, very sparse geometrics. Modest fauna remains (*Capra ibex*, *Marmota marmota*, *Cervus elaphus*, and *Sus* sp.) present in all levels, rare micromammal fauna (Lollini, 1964a, 1966; Broglio, pers. commun., 1969).

#### R-644a. Grotta del Prete B'-1

**5910  $\pm$  50**

**3960 B.C.**

$\delta C^{13} = -24.9\%$

Charcoal from hearth in upper Layer 1, Zone B'. Coll. 1962 by D. G. Lollini and subm. 1969 by G. Bartolomei, A. Broglio, and D. G. Lollini. *Comment:*  $C^{14}$  date far too young; to be discarded due to incompatibility with Evolute Epigravettian industry and fauna in deposit. Sample presumably was mixed with younger materials.

#### R-645. Grotta del Prete G-6

**9990  $\pm$  190**

**8040 B.C.**

$\delta C^{13} = -25.8\%$

Charcoal from hearth in lowest Layer 6, Zone G. Coll. 1966 and subm. 1969 by G. Bartolomei, A. Broglio, and D. G. Lollini. *Comment:*  $C^{14}$  age acceptable as regards industry of deposit (compare Riparo Tagliente, this list).

### Ripabianca di Monterado series

In 1962 and 1964 excavations were made in archaeol. deposit 800 m W Mulino di S Costanzo, left side of Cesano R., Ripabianca di Monterado, prov. of Ancona, Marche ( $43^{\circ} 43' 03''$  N Lat,  $13^{\circ} 05' 48''$  E Long) at +40 m. Complex of cavities excavated in sterile agricultural

soil and filled with archaeol. materials brought to light within an area  $10 \times 8$  m wide. Three human skeletons in distinct burials outside boundary of archaeol. area were found (Corrain and Capitanio, 1968). Archaeol. finds, of one cultural horizon, comprise a) flint blades with new-type burin classified as variety of angle burin (Broglia and Lollini, 1963); b) impressed and "figulina" pottery with red-painted bands without black edge. Pottery assoc. attributes cultural horizon of deposit to early phase of Middle Neolithic (De Sanctis, 1961; Broglia and Lollini, 1963; Lollini, 1962a, 1964b, 1962-1965). Charcoal from largest and deepest cavity coll. 1962, 1965 and subm. 1969 by D. G. Lollini.

**R-598. Ripabianca di Monterado 2**

**6210  $\pm$  75**

**4260 B.C.**

$\delta C^{13} = -25.1\%$

**R-598 $\alpha$ . Ripabianca di Monterado 2**

**6140  $\pm$  70**

**4190 B.C.**

$\delta C^{13} = -25.3\%$

Charcoal from upper part of archaeol. deposit in largest and deepest cavity. *Comment:* only 10% HCl pretreatment was given R-598; additional leaching with 6%  $\text{NH}_4\text{OH}$  was given R-698 $\alpha$ ; consistent dates show abundant humic fraction removed was not contaminating but belonged to charcoal humic fraction.

**R-599 $\alpha$ . Ripabianca di Monterado 3-b**

**6260  $\pm$  85**

**4310 B.C.**

$\delta C^{13} = -25.1\%$

Charcoal from bottom of archaeol. deposit in largest and deepest cavity.

*General Comment:* R-598 and R-599 dates are consistent and agree with archaeol. attribution of deposit: Early phase of Middle Neolithic. Comparable to age for lower cultural Horizon 1 of Grotta dei Piccioni, Abruzzo, where pottery of same type was found: Pi-46,  $6247 \pm 130$  (Radiocarbon, 1961, v. 3, p. 100).

**R-643 $\alpha$ . Maddalena di Muccia S-4, 6**

**6580  $\pm$  75**

**4630 B.C.**

$\delta C^{13} = -24.7\%$

Charcoal from archaeol. cavity S, Cuts 4 and 6, in Neolithic deposit on fluvial terrace, right side of Chienti di Gelagna R., Maddalena, ca. 2 km ESE of Muccia, prov. of Macerata, Marche ( $43^\circ 04' 26''$  N Lat,  $13^\circ 03' 48''$  E Long) at +425 m. Coll. 1965 and subm. 1969 by D. G. Lollini. Deposit consisted of numerous cavities filled with archaeol. materials: they do not appear to be dwelling remains, but must be related to similar cavities in "Bandkeramik villages" of Central Europe. Archaeol. finds: a) flint industry of Paleo-Mesolithic tradition, b) impressed pottery with lustrated black pottery and keeled vases. Pottery assoc. attributes cultural horizon to a late phase of Neolithic with impressed pottery (Lollini, 1962b, 1962-65, 1965). Sparse bones of one human skeleton were also found (Corrain and Capitanio, 1968). *Comment:*  $C^{14}$  date

agrees with attribution and age of prehistoric village of Penne di Pescara, Abruzzo, where impressed and "figulina" unpainted pottery were found: Pi-101,  $6578 \pm 135$  (Radiocarbon, 1961, v. 3, p. 100) and with more recent age for Ripabianca di Monterado deposit, Marche, containing impressed pottery of more evolute type (see R-598, R-598 $\alpha$ , and R-599, this list).

### Cattedra di S. Pietro series

The Cattedra di S. Pietro (Chair of St. Peter), an ancient wooden seat adorned with ivories, was until recently of uncertain origin, since there was no documentary evidence about its early history. Between XIIth and XIVth centuries it was believed to date back to the apostolic age and became an object of veneration. It is known to have been kept in the old St. Peter's and then moved to the new Basilica where, in 1667, it was enclosed in Bernini's bronze chair adorning the apse. In 1867 the Chair was inspected, especially the style and iconography of the narrow bands of carved and perforated ivory, probably applied originally as ornament to the wooden structures. The Chair was first id. as a Carolingian throne from the time of Charles the Bald (Garrucci, 1873-1881; De Rossi, 1867); in the last years it was further studied. (Schramm, 1956; Balboni, 1967). In July 1968, a committee from various nations under direction of Mons. M. Maccarrone, Pres. Comitato Pontificio di Sci. Storiche, aided by F. Vacchini, Head of the office of Rev. Fabbrica di S. Pietro, was empowered by Pope Paul VI to undertake a new examination of Chair and subject it to historical, archaeol., artistic, and scientific-technical tests, including dendrochronologic and radiocarbon dating of some wooden parts. Conclusions are as follows (Maccarrone, Ferrua, and Romanelli, 1969): it was confirmed that the Chair was originally a Carolingian throne from 2nd half of the 9th century A.D.; presumably brought to Rome by Charles the Bald for his coronation as Emperor and was left by him as a gift for Pope John VIII. At present, the Chair consists of original throne enclosed in wood structures, later added as work of restoration. Wood from different parts of Chair sampled and subm. 1969 by M. Maccarrone and F. Vacchini.

#### R-600. Cattedra di S. Pietro R.F. 1

**800  $\pm$  50**

**A.D. 1150**

$\delta C^{13} = -25.4\%$

Light wood (*Pinus* sp. *pinea* group) id. by M. Follieri (pers. commun.) from outer front-left upright; sample removed from inner side of upright in contact with throne, ca. 30 cm from the ground. *Comment:* wood tissue not impaired but worm-eaten; sample carefully chosen, portion pulverized by wood worm being discarded. True sample age:  $740 \pm 50$ , A.D. 1210 (Stuiver and Suess, 1966). Contrary to earlier opinion (De Rossi, 1867), the outer structure consisting of 4 uprights of light pine-wood linked by cross-pieces and fitted with iron rings is believed to be a later addition to protect and facilitate transport of

Carolingian throne. C<sup>14</sup> date agrees with presumed age of outer restoration, ca. 12th-13th centuries A.D.

**890 ± 50**  
**R-600A. Cattedra di S. Pietro R.F. 1** **A.D. 1060**  
 $\delta C^{13} = -25.5\%$

Pulverized material, filling cavities made by wood worm in Sample R.F. 1. *Comment*: as expected, date agrees with wood R-600; true sample age: 800 or 740 ± 50, A.D. 1150 and 1210 respectively.

**950 ± 50**  
**R-601. Cattedra di S. Pietro R.F. 2** **A.D. 1000**  
 $\delta C^{13} = -25.5\%$

Well-preserved wood (*Castanea sativa* Mill.) id. by M. Follieri (pers. commun.) from rear supporting cross; sample removed from upright, ca. 5 cm below the arms. *Comment*: true sample age: 890 ± 50, A.D. 1060. Wood also belongs to a later portion of restoration work to Chair. Age does not differ significantly from date measured for outer pine-wood upright, R-600 and R-600A samples.

**1520 ± 50**  
**R-602. Cattedra di S. Pietro R.F. 3** **A.D. 430**  
 $\delta C^{13} = -22.1\%$

Well-preserved wood (*Cupressus sempervirens* L.) id. by M. Follieri (pers. commun.) near right end of cross-piece supporting the 4 boards joined together and inserted later between inner front uprights, carrying the 18 panels of engraved ivory once formed part of a more ancient object. *Comment*: true sample age probably 1470 or 1420 ± 50, A.D. 480 and 530, respectively. Style and iconography of panels, representing the labors of Hercules and 6 animals or fantastic beings, suggest origin in Egypt of later classical antiquity, 6th-7th centuries A.D. C<sup>14</sup> date suggests wooden cross-piece could either belong to original supporting structure of ivory panels, or, more likely, be made by reusing older wood.

**925 ± 50**  
**R-603. Cattedra di S. Pietro R.F. 4** **A.D. 1025**  
 $\delta C^{13} = -25.0\%$

Wood (*Quercus* sp. *caducifolia* group) id. by M. Follieri (pers. commun.) from inner lower, back-right upright; from front side of upright below seat insertion and below a narrow groove (on the upright itself) ca. 20 cm from ground. *Comment*: the wood somewhat worm-eaten, sample was carefully chosen from well-preserved part; true sample age probably 860 or 750 ± 50, A.D. 1090 and 1200, respectively. Inner oak uprights are thought to belong to original Carolingian throne assigned to 2nd half of 9th century A.D. C<sup>14</sup> age is ca. 2 to 3 centuries younger than expected.

**R-352. Grotta del Cavallo E, II-I** **>31,000**  
 $\delta C^{13} = -25.0\%$

Charcoal from Layer E, Levels II-I, with Middle or Evolute Uluzzian industry of Grotta del Cavallo (or delle Giumente), Uluzzo Bay, Ionian



Coast of Penisola Salentina, ca. 3 km NW Santa Caterina di Nardò, prov. of Lecce, Apulia (40° 09' 15" N Lat, 17° 57' 36" E Long) at ca. +5 m. Coll. 1966 and subm. 1967 by A. Palma di Cesnola, Ist. Italiano di Preistoria e Protostoria. Excavations were carried out from 1963 to 1966. Deposit, ca. 7.35 m thick, revealed numerous Paleolithic cultural horizons, wild fauna remains, food refuse, and hearths. From bottom upward: N, Tyrrhenian beach, max. thickness 1.15 m, hard-cemented limestone block and pebble conglomerate. Lower strata, M to F, total thickness ca. 4.40 m, with Mousterian industries of La Quinoid, denticulate, etc. type (Palma di Cesnola, 1967). Middle strata, E to D, with archaic Upper Paleolithic industries of Uluzzian facies, total thickness ca. 80 cm. Upper strata B and A, total thickness ca. 1.50 m, with Upper Paleolithic and Mesolithic industries of Romanellian facies (Palma di Cesnola 1963a, 1963b, 1964, 1966b; Palma di Cesnola and Borzatti von Löwenstern, 1964). *Comment:* Uluzzian culture, facies of archaic Leptolithic in Apulia, named from Uluzzo Bay where 1st recognized, can be considered peculiar Mediterranean facies of Châtelperron cultures of W Europe. Three facies were distinguished: a) Lower or Archaic Uluzzian (Stratum E, III) comprises abundant implements, scrapers, denticulated etc., still of Mousterianoid type, with rare coarse 1st Leptolithic elements of Upper Paleolithic type. b) Middle or Evolute Uluzzian (Stratum E, II-I), increase of Leptolithic implements on fine flint of Upper paleolithic type; small half-moon backed points, bone industry, rough cylindric-conic lance points, are also present. c) Upper or Late Uluzzian (Stratum D), flint limestone and quartzite implements, decrease of elements peculiar to Middle Uluzzian, implements recalling Aurignacian types, and abundant denticulates. Faunal data suggest changes of climatic conditions during Uluzzian period (Palma di Cesnola, 1965, 1966a, 1967). C<sup>14</sup> date represents upper limit of Middle Uluzzian, assuming its survival into very early Upper Paleolithic time. Compare with date for charred bones from Level VIII, evolute Châtelperron industry, of Grotte du Renne, Arcy-sur-Cure, Yonne, France: Gro-1736, 33,500 ± 400 and Gro-1742, 33,640 ± 250 (or GrN-1742, 33,680 ± 250) (Movius, 1960; Leroi-Gourhan, A., 1961; Radiocarbon, 1963, v. 5, p. 166; Pradel, 1966).

*B. Sardinia*

<b>R-492. Grotta A.S.I. or Pirosu</b>	<b>2770 ± 60</b>
	<b>820 B.C.</b>
	$\delta C^{13} = -25.7\%$
<b>R-492<math>\alpha</math>. Grotta A.S.I. or Pirosu</b>	<b>2680 ± 60</b>
	<b>730 B.C.</b>
	$\delta C^{13} = -25.8\%$

Charcoal from soil of inner votive chamber, so-called "Tempio ipogeo di Santadi", in Grotta A.S.I. formerly Grotta Pirosu, Benatzu, ca. 5 km S Santadi, prov. of Cagliari (39° 03' 03" N Lat, 8° 42' 19" E Long) at ca. +180 m. Coll. by A. Assorgia, Assoc. Speleologica Iglesiente, for C. Maxia, Ist. di Sci. Antropol., Univ. of Cagliari; subm. 1968

by C. Maxia. Exploration carried out by speleologists of A.S.I. of this karst cave in Cambrian dolomite revealed an inner small chamber id. as a votive place, probably an hypogean nuragic temple for magic religious rites; sole discovery of this kind made intact in Sardinia. More than 1800 used small pottery vases destined as votive offering were arranged in 3 heaps near imposing stalagmite used as altar on ledge of which were laid a variety of used metal nuragic objects, largely of copper, also destined as votive offerings. Much charcoal was heaped on rocky soil of cavity (Maxia, 1968, 1969a, 1969b). *Comment:* R-492 received standard pretreatment with 10% HCl; R-492 $\alpha$  received additional leaching with 6% NH<sub>4</sub>OH: 2 measurements were consistent; abundant humic fraction removed should not be regarded as contaminating but as belonging to humic charcoal. Since magic religious rites were celebrated in nuragic hypogeum temple in 1st millennium B.C. but before Carthaginian invasion, 500 B.C., C<sup>14</sup> date agrees with presumed age.

**R-677. Grotta dell'Acqua Calda**

**3690  $\pm$  60**

**1740 B.C.**

$\delta C^{13} = -23.5\%$

Charcoal from archaeol. layer (burial) of deposit in inner chamber of Grotta dell'Acqua Calda, karst cave in Senonian-Eocene limestone, near Marchesa Mine, 500 m NE Acquacadda, Nuxis, prov. of Cagliari (39° 10' 37" N Lat, 8° 45' 18" E Long). Coll. 1968 and subm. 1969 by M. L. Ferrarese Ceruti, Ist. di Antichità, Archeol. e Arte, Univ. of Cagliari. Deposit showed one archaeol. level consisting of sepulchral layer with human bones, probably in secondary burial, resting on charcoal level, and pottery, mainly fragments of large vases of Monte Claro culture type. *Comment:* Monte Claro culture is mainly diffused in SW Sardinia, Sulcis and Campidano areas, as far as Oristano (Atzeni, 1959-1961; Atzori, 1958-1959; Lilliu, 1967; Lilliu and Ferrarese Ceruti, 1958-1959). Date agrees with C<sup>14</sup> age for same culture at Nuraghe Brunku Mādili or Madugui near Gesturi: Gsy-243, 3770  $\pm$  250 (Radiocarbon, 1966, v. 8, p. 86). Two dates available place Monte Claro culture among Sardinia pre-Nuragic cultures.

*C. Egadi Islands*

**R-566. Levanzo**

**11,180  $\pm$  120**

**9230 B.C.**

$\delta C^{13} = +2.8\%$

Shells (*Patella ferruginea*) from lower layer with Epigravettian industry in outer chamber of Grotta dei Genovesi at foot of limestone cliffs, W coast of Levanzo I., Egadi Archipelago, ca. 15 km off W coast of Sicily, prov. of Trapani (38° 00' N Lat, 12° 20' E Long) at +30 m. Coll. 1953 and subm. 1969 by P. Graziosi, Ist. Italiano di Preistoria e Protostoria. Cave consists of 2 wide chambers, the front one connected by narrow shaft to inner chamber with walls bearing pictures, mainly black schematic figures, attributed to Eneolithic or Bronze age (Graziosi, 1950). In fore-chamber archaeol. excavation, 1953, revealed from surface

downwards: a) superficial disturbed layer, 40 cm thick; b) upper layer, 50 cm thick, with charcoal, fauna of domestic animals with abundant fresh water (*Helix*) and marine (*Patella*, *Trochus*) mollusc shells, food refuse; blade flint industry and Neolithic pottery of Diana type; c) lower layer, 80 cm thick, with abundant wild fauna (*Cervus elaphus*, *Bos primigenius*, *Equus asinus hydruntinus*) with marine mollusc shells of *Patella ferruginea*; blade flint industry of Epigravettian type. In deeper level of c) layer a limestone block with engraving of ox on flat surface of Upper Paleolithic type (Graziosi, 1954): 1st evidence of cave dwelling at this level; d) underlying sandy-clay sediment, sterile. In 1950 naturalistic engravings of wild animals, and some male figures, belonging to Upper-Epipaleolithic prehistoric art of "Provincia mediterranea" style were identified on walls of inner chamber (Graziosi, 1960, 1962, 1968). *Comment*: 35% of weight of shells were destroyed by dilute HCl before using material for dating. Since engraved stone of lower layer in fore-chamber with *Patella ferruginea* shells is believed related to engravings on walls of inner chamber,  $C^{14}$  age dates Paleolithic art of "Provincia mediterranea" style at Levanzo and agrees with dates hitherto available for other sites in Italy where same prehistoric art was found: Grotta Romanelli, Apulia, R-56,  $11,960 \pm 320$  (Bella *et al.*, 1958-1961) and R-58,  $11,800 \pm 600$  (Radiocarbon, 1964, v. 6, p. 79-80); Grotta del Romito, Calabria, R-300,  $11,150 \pm 150$  (Radiocarbon, 1967, v. 9, p. 358). Shells (*Patella ferruginea*) from same level of Levanzo deposit were dated: Pi-119,  $9694 \pm 110$  (Radiocarbon, 1961, v. 3, p. 99).

#### D. Pakistan

From 1960 to 1965 Italian Archaeol. Mission of IsMEO in Pakistan carried out excavations in urban settlement of Barama and pre-Buddhist necropolises of Butkara II, Loebanr I, and Katelai I, all belonging to same archaeol. area along Jambil and Saidu R. valleys near Saidu Sharif and Mingora towns, Swat (W Pakistan) (Silvi Antonini, 1963; Faccenna, 1964; Stacul, 1966; Castaldi, 1968; Silvi Antonini Colucci and Stacul, 1969). All charcoal coll. at Barama and available burnt bones found in cremation tombs of Butkara II as well as some cremation tombs of Katelai I and Loebanr I necropolises were dated at Rome Lab. (Radiocarbon, 1966, v. 8, p. 408-409; 1967, v. 9, p. 360-362). As already mentioned in previous lists (Alessio *et al.*, 1966, 1967), in all necropolises, structures of graves and funerary rites are essentially the same with handsome grave furniture in cremation and inhumation tombs. One cultural horizon was acknowledged for all; but different typological groups of grave furniture place them in archaic, middle, and late cultural phases (Stacul, 1966, 1969a). Anthropologic studies on human bones from 3 necropolises are being made (Alciati, 1967; Alciati and Viscoli, 1970). More recently discovered cemeteries in neighboring regions of Swat seem to be contemporary with Butkara, Loebanr, and Katelai (Stacul, 1967, 1969b). This list contains dates of presently available burnt bones from additional cremation tombs of Loebanr and Katelai necropolises.

Following pretreatment was given: carefully chosen bits of compact bone tissue were dissolved (10%) by leaching them with 5% HCl and solution discarded; their mineral component were destroyed by treatment with hot dilute HCl; blackish residual matter to be dated was nearly insoluble in 6%  $\text{NH}_4\text{OH}$ .

**2390  $\pm$  70**

**R-474. Loebanr I T-21**

**440 B.C.**

$\delta C^{13} = -19.6\%$

Burnt human bones from Cremation Tomb 21 of Loebanr I necropolis, between Loebanr village and left bank of Jambil R., ca. 4 km upstream from Mingora; Swat, W Pakistan ( $34^\circ 54' 55''$  N Lat,  $72^\circ 23' 30''$  E Long). Coll. 1962 by C. Silvi Antonini, Ist. Orientale, Univ. of Rome; subm. 1966 by D. Faccenna, Head of Mus. of Oriental Art in Rome, for G. Tucci, Pres. of IsMEO. In 1962-1964-65, 183 cremation and mostly inhumation tombs were excavated, some superimposed (Silvi Antonini, 1963; Faccenna, 1964; Stacul, 1966). *Comment*: based on furniture typology, Tomb 21 was classified as archaic phase of necropolis.  $C^{14}$  date agrees with ages obtained for Tombs 28 and 87, judged to belong to middle phase: R-276,  $2460 \pm 50$  and R-278,  $2380 \pm 50$ , respectively (Radiocarbon, 1967, v. 9, p. 362).

**Katelai I series**

Burnt human bones from cremation tombs of Katelai I necropolis, halfway up hills overlooking Katelai village, on left side of Saidu R. beyond its confluence with Jambil R., ca. 1 km S Mingora, Swat, W Pakistan ( $34^\circ 46' 10''$  N Lat,  $72^\circ 21' 08''$  E Long). In 1962-1965 237 cremation and mostly inhumation tombs were explored (Silvi Antonini, 1963; Faccenna, 1964; Stacul, 1966; Castaldi, 1968; Silvi Antonini Colucci and Stacul, 1969). Particularly at Katelai tombs are repeatedly superimposed near each other and hardly fit shape of terrain.

**2250  $\pm$  50**

**R-479. Katelai I T-39**

**300 B.C.**

$\delta C^{13} = -19.9\%$

Burnt human bones from Cremation Tomb 39. Coll. 1962 by C. Silvi Antonini; subm. 1966 by D. Faccenna for G. Tucci. *Comment*:  $C^{14}$  date agrees with age for other sample from same Tomb 39: R-279,  $2120 \pm 45$  (Radiocarbon, v. 9, p. 361). Two ages, although somewhat young, agree with dates of other tombs judged, as Tomb 39, to belong to middle phase (see R-474 comment, this list).

**2870  $\pm$  60**

**R-477. Katelai I T-48**

**920 B.C.**

$\delta C^{13} = -18.7\%$

**2750  $\pm$  50**

**R-477A. Katelai I T-48**

**800 B.C.**

$\delta C^{13} = -19.2\%$

Burnt human bones from Cremation Tomb 48. Coll. 1963 by E. Castaldi, Ist. Paletnol., Univ. of Rome; subm. 1966 by D. Faccenna for

G. Tucci. *Comment:* R-477 was formed from chosen bits of compact bone tissue, R-477A from fragments of spongy bone tissue more difficult to separate from contaminant materials; the 2 dates are consistent and assign Tomb 48, without furniture, to archaic phase of necropolis.

**R-476. Katelai I T-64**

**3150 ± 150**

**1200 B.C.**

$\delta C^{13} = -20.0\%$

Burnt human bones from Cremation Tomb 64. Coll. 1963 by E. Castaldi; subm. 1966 by D. Faccenna for G. Tucci. *Comment:* date assigns Tomb 64, without furniture, to archaic phase of necropolis and is oldest age measured for cremation tombs at Katelai and Loenbanr necropolises.

*General Comment:* for Katelai Necropolis, all dates at Rome Lab. confirm expected long life-cycle, >millennium, of cemetery. Age is not maximum since tombs held to belong to more recent cultural phase have not been dated. For Loenbanr I necropolis similar long period of use is shown: tombs dated at Rome Lab., average age ca. 2400 B.C., belong to middle cultural phase (see R-474 comment, this list); tombs belonging to archaic phase, dated at British Mus. Lab., gave: BM-195, LI, T-54, 2950 ± 150 and BM-196, LI, T-61, 2850 ± 150 (Radiocarbon, 1969, v. 11, p. 292; Stacul, 1969a). Comparison can be made also with ages measured at Heidelberg Lab. for bones of 2 human skeletons in double Burial 101 of Timargarha cemetery, Dir., W Pakistan, whose furniture seems to correspond to cultural phase of archaic tombs of Swat necropolises: 3380 ± 60 and 2805 ± 60 (Dani, 1968; Stacul, 1969a).

## II. GEOLOGIC SAMPLES

### *Italy*

**R-617A. Colle del Sestriere, Val Chisone**

**2870 ± 50**

**920 B.C.**

$\delta C^{13} = -23.6\%$

**R-617 $\alpha$ . Colle del Sestriere, Val Chisone**

**2930 ± 50**

**980 B.C.**

$\delta C^{13} = -24.4\%$

Slightly darkened wood (*Piceoxilon Gothan ex Larix decidua* Mill.) id. by G. Charrier (1967) from wood horizon at -100 cm underlying peat bog of Colle del Sestriere, Val Chisone, Alpi Cozie, prov. of Turin, Piedmont (47° 57' 16" N Lat, 6° 53' 36" E Long) at +2030 m. Coll. 1965 and subm. 1969 by G. Charrier, Ist. di Giacimenti Minerari, Politecnico of Turin. Profile is from surface downward: 0 to -10 cm, actual surface soil; -10 to -50, sand sediment with interbedded thin levels of peat; -50 to -90 peat layer, more compact and dark toward bottom, mainly formed by leaf remains of marsh *Cyperaceae* and *Gramineae*; -90 to -110 wood horizon resting on thin clay layer, latter transition to underlying moraine. Sestriere peat bog belongs to series of

Lowmoor bogs. *Comment:* R-617A received no pretreatment, R-617 $\alpha$  was pretreated with 5% HCl and additional leaching with 6% NH<sub>4</sub>OH. R-617A and R-617 $\alpha$  complete dating of peat layer overlying wood horizon: R-53, 2020  $\pm$  100 (Radiocarbon, 1964, v. 6, p. 86) and confirms climatic and vegetation history indicated by pollen and stratigraphical analyses (Charrier, 1967). *Larix* wood dated ca. 1380 B.C. (R-617A, R-617 $\alpha$ ) belongs to Sub-Boreal and proves existence of *Laricetum* above present forest line. Wood probably carried into basin of Colle del Sestriere during transition from Sub-Boreal to Sub-Atlantic. Peat layer overlying wood, as shown by pollen analysis, belongs to early Sub-Atlantic (Zone X, Firbas) and validates further stage of vegetation dynamics in progress. Wood horizon was believed much older than overlying peat layer and, thus, earlier than 1000 B.C. (Charrier, 1967); dates agree with expectation.

680  $\pm$  50**R-619. Lago delle Rovine, Valle Gesso**

A.D. 1270

 $\delta C^{13} = -24.7\%$ 

Well-preserved wood (*Cedroxylon* Kraus ex *Abies alba* Mill.) id. by G. Charrier (pers. commun.) from core of R1 drilling, 2.50 to 2.90 m below top of core, water depth 16.90 m, in bottom sediments of Lago delle Rovine, Alta Valle Gesso, Alpi Marittime, prov. of Cuneo, Piedmont (44° 10' 42" N Lat, 7° 19' 29" E Long) at +1522 m; coordinate system U.T.M. 32-TLP-67779325. Coll. 1968 and subm. 1969 by G. Charrier. Core R1, one among 10 core drillings made by ENEL, 1968, in area of Lago delle Rovine, was 13.90 m long and revealed from lake bottom surface downward: 0 to -0.40 m, silt; -0.40 to -2.12 m, sandy-silt, more compact toward lower level; -2.12 to -2.50 m, interbedded silty-sandy thin layers; -2.50 to -2.90 m silt containing wood fragments of various species and other plant remains; -2.90 to -9.42 m silt and sand thickly interbedded; -9.42 to -13.90 m, interbedded silt, sand, and gravel; rock bottom or boulder at -13.90 m. Core R1 being studied by G. Charrier. *Comment:* C<sup>14</sup> dates presence of *Abies alba* in Upper Gesso R. Valley at end of secondary Post-Glacial climatic optimum and gives further chronologic datum in history of *Abies alba* in Piedmont previously established by pollen analysis (Charrier, pers. commun.).

790  $\pm$  50**R-618A. Cava Crosetto, Moncalieri**

A.D. 1160

 $\delta C^{13} = -24.6\%$ 900  $\pm$  50**R-618. Cava Crosetto, Moncalieri**

A.D. 1050

 $\delta C^{13} = -25.1\%$ 

Well-preserved wood (*Salix alba*) from large trunk, 7 m long and 1.60 m diam., id. by G. Charrier (pers. commun.) in alluvial Layer VI with large trunks, S boundary sec. at gravel and sand quarry of Crosetto and Co., in recent alluvial plain on right side of flood river-bed of Po R., near Cascina Molinello, Moncalieri, prov. of Turin, Piedmont

(44° 58' 36" N Lat, 7° 41' 30" E Long) at +222 m. Coll. 1968 by L. Peretti, Ist. di Giacimenti, Politecnico of Turin; subm. 1969 by G. Charrier. Sec. in quarry, 7 m deep, shows profile of alluvial formation (differs somewhat in various exposures) from top downwards: I) 221 to 219.10 m above sea level, disturbed surface layer; II) 219.10 to 217.70, silty sand; III) 217.70 to 216.70, silty fine sand; IV) 216.70 to 215.50, interbedded sand layers and cross-bedding pebble-and-gravel lenses; V) 215.50 to 214 and downwards, coarse gravel and pebble together with thin sand layer including numerous large sub-fossil trunks (*Salix*, *Quercus*) lying in nearly horizontal position, some up to 13 m long. At 218.20 to 217 m, a blue-gray silty-clay lens containing bivalve shells as *Unio pictorum* is interbedded with surface of erosion on top. At various levels peat beds are also present. Excavation below 214 m exposed mammal fauna (*Elephas antiquus* and *Cervus* cfr. *megaceros*). *Comment*: R-618 pretreated with 5% HCl, R-618A was not pretreated. See discussion of date in R-622, Cascina Monache, general comment, this list.

1580 ± 50

**R-622A. Cascina Monache, Casale Monferrato**

A.D. 370

 $\delta C^{13} = -24.7\text{‰}$ 

1595 ± 50

**R-622α. Cascina Monache, Casale Monferrato**

A.D. 355

 $\delta C^{13} = -25.8\text{‰}$ 

Slightly darkened wood (*Quercus robur* L. *pedunculata* Ehrh.) id. by G. Charrier (pers. commun.) in gravel III, sec. through sand and gravel quarry, alluvial Holocene plain left side and ca. 2 km from present stream bed of Po R., near Cascina Monache, Grassi, Casale Monferrato, prov. of Alessandria, Piedmont (45° 09' 40" N Lat, 8° 26' 48" E Long) at +112 m. Locality is ca. 20 km downstream from Crosetto quarry at Moncalieri (see R-618). Quarry sec., 11 m high, shows following average stratigraphic series, from surface downwards: I) 112 to 111.50 m above sea level, sandy-silty colluvial brown soil, partially disturbed; II) 111.50 to 107 m, gray silty sand; III) 107 to 101 m, interbedded sand and coarse gravel beds, which include several large sub-fossil trunks lying nearly horizontal, many up to 7.5 m long. *Comment*: R-622A not pretreated; R-622α 5% HCl pretreated with additional leaching with 6% NH<sub>4</sub>OH. *General Comment*: dates of R-618 and R-622 exclude correlation believed possible between large trunks at Moncalieri and similar wood horizon at Cascina Monache. Discrepancy indicates succession of 2 distinct alluvial phases in Po plain during recent Atlantic: at beginning, ca. 400 A.D. (Moncalieri), and towards end, ca. 1070 A.D. (Casale), of secondary Post-Glacial climatic optimum.

**Cava Nocentini and Buoncompagni, S. Leo, series**

Heavily darkened wood fragments from lower part of sec. throughout Würm terrace in sand and gravel quarry Nocentini and Buoncompagni, S. Leo, 4 km W Arezzo, Tuscany (43° 28' 20" N Lat, 11° 05' 00"

E Long) at +321 m. Coll. 1965 by G. A. Ferrari, F. Mancini, and G. Sanesi, Ist. di Geol. Applicata, Univ. of Florence; subm. 1965 by M. Follieri, Ist. di Botanica, Univ. of Rome. Eight m sec. in quarry showed following profile of Würm terrace, from top downward: 0 to 2.50 m, gray-brown podzolic Alfisol with clear textural differentiation between A and B horizons; lower part intense calcium carbonate accumulation indicated by hard, irregularly shaped concretions; 2.50 to 7.8 m, gradual transition to gravels and pebbles of limestone and marl, size of which increases downward, in yellowish coarse sand. In lower level, 2 m thick, wood pieces up to 70 cm long and up to 15 cm diam. are present often partially covered by silt and grayish clay cemented by iron sulfides, many id. by M. Follieri (pers. commun.). Series presents variable thickness in different sites and in general overlies lacustrine clay of Pleistocene age; it constitutes a terrace considered of Würm age along valleys of many rivers in Tuscany and represents main morphologic unit visible over present alluvial plain from which it is clearly separated by a well-preserved escarpment.

**R-227. Cava Nocentini Buoncompagni, S. Leo 2**  $>47,000$   
 $\delta C^{13} = -27.5\%$

**R-227 $\alpha$ . Cava Nocentini Buoncompagni, S. Leo 2**  $>47,000$   
 $\delta C^{13} = -27.6\%$

Heavily darkened wood (*Larix* sp.) id. by M. Follieri (pers. commun.).

**R-228 $\alpha$ . Cava Nocentini Buoncompagni, S. Leo 3**  $>47,000$   
 $\delta C^{13} = -26.7\%$

Heavily darkened wood (*Larix* sp.) id. by M. Follieri (pers. commun.).

**R-229 $\alpha$ . Cava Nocentini Buoncompagni, S. Leo 4**  $>40,000$   
 $\delta C^{13} = -28.7\%$

Heavily darkened wood (*Corylus* sp.) id. by M. Follieri (pers. commun.).

**R-231. Cava Nocentini Buoncompagni, S. Leo 6**  $>47,000$   
 $\delta C^{13} = -27.9\%$

**R-231 $\alpha$ . Cava Nocentini Buoncompagni, S. Leo 6**  $>47,000$   
 $\delta C^{13} = -28.5\%$

Heavily darkened wood (*Ulmus* cfr. *montana* Stokes in With.) id. by M. Follieri (pers. commun.).

*General Comment:* no carbonate present in all evenly darkened wood fragments; very abundant  $Fe^{++}$ ,  $Fe^{+++}$  and  $SO_4^{--}$  soluble in water, probably  $FeSO_4$  and  $Fe_2(SO_4)_3$  as oxidation products of ferrous sulfides originally present in woods. By boiling with hot dilute HCl some  $H_2S$  and  $SO_2$  evolved  $Fe^{++}$  and  $Fe^{+++}$  ions, presumably present as humates, were completely removed.  $\alpha$ -labeled samples were given additional leach-



ing with 6%  $\text{NH}_4\text{OH}$ : abundant humic fraction removed appeared not contaminating.

Dates measured for defining age of formation of terraces; ages obtained indicate upper limit and agree well with field observations and with general outline of history of Tuscan rivers; terraces long considered of Early Würm age.

## REFERENCES

- Alciati, G., 1967, I resti ossei umani delle necropoli dello Swat (Pakistan), Pt. 1: Butkara II: Is.M.E.O. — Centro Studi e Scavi Archeol. in Asia, repts. and mems., v. 8, no. 1, Rome.
- Alciati, G. and Viscoli, V., 1970, I resti ossei umani delle necropoli dello Swat (Pakistan), Pt. 2: Katelai I: Is.M.E.O. — Centro Studi e Scavi Archeol. in Asia, repts. and mems., Rome, ms. in preparation.
- Alessio, M., Allegri, L., and Bella, F., 1960, A  $\text{CO}_2$ -proportional counter of small volume and high efficiency for low level  $\beta$ -counting: *Ricerca Sci.*, v. 30, p. 1960-1962.
- Alessio, M., Bella, F., Bachechi, F., and Cortesi, C., 1966, University of Rome carbon-14 dates IV: *Radiocarbon*, v. 8, p. 401-412.
- 1967, University of Rome carbon-14 dates V: *Radiocarbon*, v. 9, p. 346-367.
- Alessio, M., Bella, F., and Cortesi, C., 1964, University of Rome carbon-14 dates II: *Radiocarbon*, v. 6, p. 77-90.
- Alessio, M., Bella, F., Cortesi, C., and Graziadei, B., 1968, University of Rome carbon-14 dates VI: *Radiocarbon*, v. 10, p. 350-364.
- Alessio, M., Bella, F., Cortesi, C., and Turi, B., 1969, University of Rome carbon-14 dates VII: *Radiocarbon*, v. 11, p. 482-498.
- Atzeni, E., 1959-61, I villaggi di S. Gemiliano di Sestu e di Monte Olladiri di Monastir presso Cagliari e le ceramiche della "facies di Monte Claro": *Studi Sardi*, v. 17, p. 3-216.
- Atzori, G., 1958-1959, Stazioni prenuragiche e nuragiche di Simaxis (Oristano): *Studi Sardi*, v. 16, p. 267-299.
- Balboni, D., 1967, La cattedra di S. Pietro — Notizie storico-liturgiche sull'origine della festa "Natale Petri de Cathedra" e sul culto alla "Cathedra Petri": *Tipografia Poliglotta Vaticana*, Rome.
- Barfield, L. H. and Broglio, A., 1965, Nuove osservazioni sull'industria de Le Basse di Valcalaona: *Riv. Sci. Preistoriche*, v. 20, p. 307-344.
- 1966, Materiali per lo studio del Neolitico del territorio vicentino: *Paletnol. Italiana Bull.*, n.s. XVII, v. 75, p. 51-95.
- Barker, Harold, Burleigh, Richard, and Meeks, Nigel, 1969, British Museum natural radiocarbon measurements VI: *Radiocarbon*, v. 11, p. 278-294.
- Bella, F., Blanc, A. C., Blanc, G. A., and Cortesi, C., 1958-1961, Una prima datazione con il carbonio-14 della formazione pleistocenica di Grotta Romanelli (Terra d'Otranto): *Quaternaria*, v. 5, p. 87-94.
- Bella, F. and Cortesi, C., 1960, The  $\text{CO}_2$ -proportional counter of the carbon-14 dating laboratory of the University of Rome: *Ricerca Sci.*, v. 30, p. 1969-1977.
- Broglio, A., 1969, Considerazioni sui complessi epigravettiani del Veneto: *Studi sul Quaternario in onore di A. Pasa*, Mem. fuori ser. 3 del Mus. Civico di Storia Nat. di Verona, in press.
- Broglio, A. and Lollini, D. G., 1963, Nuova varietà di bulino su ritocco a stacco laterale nell'industria del Neolitico Medio di Ripabianca di Monterado: *Annali dell'Univ. Ferrara*, n.s., sezione XV, v. 1, no. 7, p. 143-155.
- Castaldi, E., 1968, La necropoli di Katelai I nello Swat (Pakistan) — Rapporto sullo scavo delle tombe 46-80 (1963): *Accad. Nazionale dei Lincei, Classe di Sc. morali, storiche e filosofiche, Memorie*, ser. VIII, v. 13, fasc. 7, p. 485-639.
- Charrier, G., 1967, La torbiera del Colle di Sestriere (Torino): suo significato per la storia del clima e della vegetazione del versante italiano delle Alpi Cozie nell'Olocene superiore: *Allionia*, v. 13, p. 221-250.
- Corrain, C. and Capitano, M., 1968, I resti scheletrici umani dei depositi neolitici di Maddalena di Muccia e Ripabianca di Monterado, nelle Marche: *Riv. Sci. Preistoriche*, v. 25, p. 223-244.
- Cremonesi, G., 1965, Il villaggio di Ripoli alla luce dei recenti scavi: *Riv. Sci. Preistoriche*, v. 20, p. 85-155.

- Dani, A. H. (ed.), 1967-1968, Timargarha and Gandhara grave culture: Ancient Pakistan, v. 3, Peshawar, 1968.
- Delibrias, G., Guillier, M. T., and Labeyrie, J., 1966, Gif natural radiocarbon measurements II: Radiocarbon, v. 8, p. 74-95.
- De Rossi, G. B., 1867, La cattedra di S. Pietro nel Vaticano e quella del cimitero Ostiano: Archeol. Cristiana del Cav. Giovanni Battista De Rossi Bull., anno V, no. 3, p. 33-47.
- De Sanctis, L., 1961, Il Neolitico a ceramica impressa nella Valle del fiume Cesano: Riv. Sci. Preistoriche, v. 16, p. 243-246.
- Engstrand, L. G., 1963, Stockholm natural radiocarbon measurements VI: Radiocarbon, v. 7, p. 257-290.
- Faccenna, D., 1964, A guide to the excavations in Swat (Pakistan) 1956-1962: Dept. Archaeol Pakistan and Ist. Italiano per il Medio ed Estremo Oriente, Rome.
- Ferrara, G., Fornaca-Rinaldi, G., and Tongiorgi, E., 1961, Carbon-14 dating in Pisa-II: Radiocarbon, v. 3, p. 99-104.
- Ferrara, G., Reinharz, M., and Tongiorgi, E., 1959, Carbon-14 dating in Pisa: Am. Jour. Sci. Radiocarbon Supp., v. 1, p. 103-110.
- Garrucci, R., 1873-1881, Storia dell'arte cristiana: v. 6, Prato.
- Gentili, G. V., 1968, Scandiano (Provincia di Reggio Emilia): Riv. Sci. Preistoriche, v. 23, p. 407-408.
- Graziosi, P., 1950, Le pitture e i graffiti preistorici dell'isola di Levanzo nell'arcipelago delle Egadi (Sicilia): Riv. Sci. Preistoriche, v. 5, p. 1-43.
- 1954, Pietra graffita paleolitica e ciottoli dipinti della Grotta di Levanzo (Egadi) (Scavi 1953): Riv. Sci. Preistoriche, v. 9, p. 79-88.
- 1960, L'art paléolithique de la "Province Méditerranéenne" et ses influences dans les temps post-paléolithiques: Symposium no. 4 on "The chronology of W Mediterranean and Saharian Prehist. Cave and Rock-shelter Art": Wenner-Gren Found., Burg Wartenstein.
- 1962, Levanzo-Pitture e incisioni: Firenze, Sansoni Ed.
- 1968, L'art paléo-épipaléolithique de la Province Méditerranéenne et ses nouveaux documents d'Afrique du Nord et du Proche Orient: Simposio Internacional Arte Rupestre, Barcelona, p. 265-271.
- Leonardi, P. and Ruffo, S., 1967, Riparo Tagliente: Riv. Sci. Preistoriche, v. 22, p. 432.
- 1968, Riparo Tagliente (Monti Lessini, Prov. di Verona): Riv. Sci. Preistoriche, v. 23, p. 395-396.
- 1969, Riparo Tagliente: Riv. Sci. Preistoriche, v. 24, in press.
- Leroi-Gourhan, A., 1961, Les fouilles d'Arcy-sur-Cure (Yonne): Gallia-Préhistoire, v. 4, p. 3-16.
- Lilliu, G., 1967, La civiltà dei Sardi dal Neolitico all'età dei Nuraghi: ERI-Ed. RAI, Radio televisione italiana, 2nd ed., Torino.
- Lilliu, G. and Ferrarese Ceruti, M. L., 1958-1959, La "facies" nuragica di Monte Claro (sepolcri di Monte Claro e Sa Duchessa—Cagliari, e villaggi di Enna Pruna e Su Guventu—Mogoro): Studi Sardi, v. 16, p. 3-266.
- Lollini, D., 1962a, Ripabianca di Monterado (Ancona): Riv. Sci. Preistoriche, v. 17, p. 293.
- 1962b, Maddalena di Muccia (Macerata): Riv. Sci. Preistoriche, v. 17, p. 294.
- 1964a, Grotta del Prete di Genga (Prov. di Ancona): Riv. Sci. Preistoriche, v. 19, p. 297-298.
- 1964b, Ripabianca di Monterado (Prov. di Ancona): Riv. Sci. Preistoriche, v. 19, p. 307.
- 1962-1965, Il Neolitico nelle Marche alla luce delle recenti scoperte: VI Cong. Int. delle Sci. Preistoriche e Protostoriche Atti, Rome, Aug.-Sept. 1962, v. 2, p. 309-315.
- 1965, Maddalena di Muccia (Macerata): Riv. Sci. Preistoriche, v. 20, p. 373.
- 1966, Grotta del Prete (Genga, Prov. di Ancona): Riv. Sci. Preistoriche, v. 21, p. 418-419.
- Maccarrone, M., Ferrua, A., and Romanelli, P., 1969, La cattedra lignea in S. Pietro: Pontificia Accad. Romana Archeol., Memorie, in press.
- Manfredini, A., 1970, Nuove ricerche a Chiozza di Scandiano: Origini, v. 4, in press.
- Maxia, C., 1968, Il volto ignoto della civiltà plurimillennaria mediterranea nell'Isola: Frontiera, no. 9, p. 302-304.
- 1969a, Il tempio ipogeo nuragico di Santadi: Editrice Sarda Fratelli Fossataro, Cagliari, in press.

- 1969b, Sui nuovi ritrovamenti preistorici in Sardegna: XIII Riunione Sci. dell'Ist. Italiano di Preistoria e Protostoria Atti, Siracusa-Malta, Oct. 1968, in press.
- Mezzena, F., 1964, Oggetti d'arte mobiliare del Paleolitico scoperti al Riparo Tagliente in Valpantena (Verona): Riv. Sci. Preistoriche, v. 19, p. 175-187.
- Movius, H. L., Jr., 1960, Radiocarbon dates and Upper Palaeolithic Archaeol. in Central and Western Europe: Current Anthropol., v. 1, p. 355-391.
- Ostenberg, C. E., 1967, Luni sul Mignone e problemi della preistoria d'Italia, Lund.
- Palma di Cesnola, A., 1963a, Quattro anni di ricerche nel Salento ad opera dell'Ist. Italiano di Paleontologia Umana: Studi Salentini, v. 16, p. 377-382.
- 1963b, Prima campagna di scavi nella Grotta del Cavallo presso S. Caterina (Lecce): Riv. Sci. Preistoriche, v. 18, p. 41-74.
- 1964, Seconda campagna di scavi nella Grotta del Cavallo presso S. Caterina (Lecce): Riv. Sci. Preistoriche, v. 19, p. 23-39.
- 1965, Il Paleolitico superiore arcaico (facies uluzziana) della Grotta del Cavallo, Lecce: Riv. Sci. Preistoriche, v. 20, p. 33-62.
- 1966a, Il Paleolitico superiore arcaico (facies uluzziana) della Grotta del Cavallo, Lecce, (cont.): Riv. Sci. Preistoriche, v. 21, p. 3-59.
- 1966b, Gli scavi nella Grotta Cavallo (Lecce) durante il 1966: Riv. Sci. Preistoriche, v. 21, p. 289-302.
- 1967, Il Paleolitico della Puglia (giacimenti, periodi, problemi): Mem. Mus. Civico di Storia Nat. Verona, v. 15, p. 1-84.
- Palma di Cesnola, A. and Borzatti von Löwenstein, E., 1964, Gli scavi dell'Istituto Italiano di Preistoria e Protostoria nel Salento durante l'ultimo triennio: VIII e IX Riunione Sci. dell'Ist. Italiano di Preistoria e Protostoria Atti, Oct. 1963, Trieste, Apr. 1964, Calabria, p. 27-43.
- Pasa, A. and Mezzena, F., 1964, Riparo Tagliente: Riv. Sci. Preistoriche, v. 19, p. 295-296.
- Peroni, R. and Radmilli, A. M., 1963, Problemi relativi alla cultura tipo Sasso-Fiorano: Riv. Sci. Preistoriche, v. 18, p. 304-306.
- Pradel, L., 1966, Transition from Mousterian to Perigordian: Skeletal and industrial (with CA comment): Current Anthropol., v. 7, p. 33-50.
- Radmilli, A. M., 1954-55, Ferdinando Malavolti e la preistoria emiliana: Paletnol. Italiana. Bull., n.s. IX, v. 64, p. 455-459.
- Schramm, P. E., 1956, Herrschaftszeichen und Staatssymbolik—Beiträge zu ihrer Geschichte vom dritten bis zum sechzehnten Jahrhundert: Band III, b) Die Cathedra St. Petri in der Peterskirche zu Rom, p. 694-707, Anton Hiersemann, Stuttgart.
- Silvi Antonini, C., 1963, Preliminary notes on the excavation of the necropolises found in Western Pakistan: East and West, v. 14, nos. 1-2, p. 13-25.
- Silvi Antonini Colucci, C. and Stacul, G., 1969, The pre-Buddhist necropolises of Swat (Pakistan): Is.M.E.O.-Centro Studi e Scavi Archeol. in Asia, repts. and mems., v. 7, no. 1, Rome, in press.
- Stacul, G., 1966, Preliminary report on the pre-Buddhist necropolises in Swat (W Pakistan): East and West, v. 16, nos. 1-2, p. 37-79.
- 1967, Discovery of four pre-Buddhist cemeteries near Pacha in Buner (Swat, Pakistan): East and West, v. 17, nos. 3-4, p. 220-232.
- 1969a, Gli orizzonti culturali nella Valle dello Swat (Pakistan) durante la protostoria: Riv. degli Studi Orientali, v. 43, p. 243-251.
- 1969b, Proto-historic cemeteries in Chitral Valley (W Pakistan): East and West, v. 19, nos. 1-2, p. 92-99.
- Stuiver, Minze and Suess, H. E., 1966, On the relationship between radiocarbon dates and true sample ages: Radiocarbon, v. 8, p. 534-540.
- Vogel, J. C. and Waterbolk, H. T., 1963, Groningen radiocarbon dates IV: Radiocarbon, v. 5, p. 163-202.
- Zorzi, F., 1962, Grezzana: Riv. Sci. Preistoriche, v. 17, p. 284-285.
- Zorzi, F. and Mezzena, F., 1963, Grezzana: Riv. Sci. Preistoriche, v. 18, p. 307-308.

## UNIVERSITY OF TEXAS AT AUSTIN RADIOCARBON DATES VIII

S. VALASTRO, JR. and E. MOTT DAVIS

Radiocarbon Laboratory, Balcones Research Center,  
The University of Texas at Austin

This list reports  $C^{14}$  measurements made in projects completed in the year ending October, 1969, and some measurements for projects still in progress. Age calculations are based on  $C^{14}$  half-life of 5568 years and a modern standard of 95% of NBS oxalic acid. Deviations reported are based on counting statistics of sample, background, and modern, and are  $\pm 1\sigma$  except that when sample count approaches either modern or background,  $2\sigma$  limits are reported. The laboratory uses liquid scintillation counting of benzene, with  $Li_2C_2$  and vanadium activated catalyst in preparation. Chemical yields average 88%.

Valastro is in charge of technical operations in the laboratory; he and Davis share administrative responsibilities. Davis handles sample screening and archaeologic appraisal, and has compiled this list.

### ACKNOWLEDGMENTS

We acknowledge with gratitude the work of Alejandra G. Varela and Anibal Silvestri in the preparation of samples, and the secretarial assistance of Fernanda Keeler and Julia Reaves.

### I. CHECK SAMPLE

In addition to sample below, see Tx-680, in Archaeologic Samples.

#### **Tx-693. Danvers, Illinois**

**23,880  $\pm$  490**

**21,930 B.C.**

Wood chips from bed of woody peat, 1.4 m below top of Farmdale silt, 3 mi SW of Congerville, 5 mi NW of Danvers, Illinois (40° 35' 12" N Lat, 89° 14' 40" W Long). Sample was split and the 2 parts prepared and counted separately: 23,520  $\pm$  640, 24,230  $\pm$  750. Another part of same sample dated as ISGS-12, 23,900  $\pm$  200 (Kim, pers. commun.). Subm. by S. M. Kim, Ill. State Geol. Surv., Urbana. *Comment*: excellent agreement.

### II. OCEANOGRAPHIC SAMPLES

#### *A. South Gulf Coast, Texas*

#### **Padre Island Beach series, Texas**

Shells (*Mercenaria mercenaria*) from back shore surface, beach of Padre I.,  $\frac{1}{4}$  mi N of Mansfield Pass channel (26° 34' N Lat, 97° 17' W Long). Shells represent large source of beach material. Source area seems to be offshore Gulf of Mexico. Dated to see whether such an unlikely habitat for this species has existed recently or if shells represent reworking of Pleistocene deposits outcropping offshore. Coll. 1968 by Behrens and Frishman; subm. by E. W. Behrens, Univ. of Texas Marine Sci. Inst., Port Aransas, Texas.

<b>Tx-718. Padre Island Beach, 1</b>	<b>7180 ± 120</b> <b>5230 B.C.</b>
<b>Tx-719. Padre Island Beach, 2</b>	<b>6840 ± 120</b> <b>4890 B.C.</b>
<b>Tx-720. Padre Island Beach, 3</b>	<b>4590 ± 70</b> <b>2640 B.C.</b>
<b>Tx-721. Padre Island Beach, 4</b>	<b>1240 ± 70</b> <b>A.D. 710</b>
<b>Tx-722. Padre Island Beach, 5</b>	<b>2150 ± 90</b> <b>200 B.C.</b>
<b>Tx-723. Padre Island Beach, 6</b>	<b>5600 ± 100</b> <b>3650 B.C.</b>
<b>Tx-724. Padre Island Beach, 7</b>	<b>5760 ± 100</b> <b>3810 B.C.</b>
<b>Tx-725. Padre Island Beach, 8</b>	<b>6280 ± 110</b> <b>4330 B.C.</b>
<b>Tx-726. Padre Island Beach, 9</b>	<b>5480 ± 100</b> <b>3530 B.C.</b>
<b>Tx-727. Padre Island Beach, 10</b>	<b>5500 ± 100</b> <b>3550 B.C.</b>

*General Comment:* (E.W.B.): dates establish existence on continental shelf of an old source for Recent Gulf-beach shell material. Probably shells are being eroded from lagoon sediments deposited during lower stand of sea level.

**Tx-760. Laguna Madre Land Cut #7** **30,860 ± 1710**  
**28,910 B.C.**

Shell (*Mercenaria mercenaria*) from surface of spoil bank, E side Intracoastal Canal, opposite Banderia Point, Laguna Madre, Texas (26° 53' 45" N Lat, 97° 27' 40" W Long). Originally dredged from ca. -3.4 m. From interglacial, interstadial or Holocene beach rock (part of Ingle-side Barrier complex?) Several mm. of surface material removed with HCl before submission, to eliminate coatings of younger carbonate and weathered, leached surfaces. Coll. 1968 by Behrens and Kessler; subm. by Behrens. *Comment* (E.W.B.): date establishes major age difference between 2 very similar deposits: present Padre I. Gulf beach and beach-rock within Laguna Madre. Date agrees with high stand of sea level postulated by Milliman and Emery (1968).

**North Padre Island series, South Texas**

Shells (*Mulinia* sp.) from general depth of 18.9 m on N part of Padre I. (South Bird quad.), 10 mi S of Bob Hall pier (27° 27' N Lat, 97° 18' W Long). Samples are rotary drill cuttings from shell bed at

base of Padre I. sand. Coll. 1968 and subm. by K. A. Dickinson, Office of Marine Geol. and Hydrol., U.S. Geol. Survey, Corpus Christi, Texas.

**Tx-800. North Padre, 04-1** **27,380  $\pm$  1100**  
**25,430 B.C.**

**Tx-801. North Padre, 04-2** **29,980  $\pm$  1070**  
**28,030 B.C.**

*Comment* (K.A.D.): shell bed is believed to represent lagoon deposition during last Pleistocene sea-level rise. Dates fit Shepard's (1963, Fig. 3) curve showing sea level ca. 15.2 m below present from 30,000 to 26,000 B.P. Shell bed is probably from about same horizon as Fisk's *Mulinia* sp. bed with  $C^{14}$  age of  $23,400 \pm 1800$  (0-630, Sample 19; Fisk, 1959, p. 123, 149). Fisk considered this age anomalously young.

### **Oolite coating series, Baffin Bay, Texas**

Oolites are sand grains with concentric  $CaCO_3$  coatings. Assays in table below result from development of method whereby coatings can be serially removed from sand grain nucleus and coating fractions dated. Oolites were taken from 0.25 to 0.30 mm fraction of sand, chosen for its high percentage of oolitic grains, few uncoated shell fragments and foraminifera tests, and maximum number of grains with non-carbonate nuclei. Serial stripping of coatings was accomplished by calculating volume of 3N HCl necessary to dissolve a desired weight of  $CaCO_3$  from previously weighed sand sample. Examination of thin secs. verified nearly uniform removal of coatings. For complete statement of technique, see Frishman (1969).

Material is from swash zone along windward shore at Kleberg Point, Baffin Bay, a normally hypersaline bay on S Gulf coast of Texas (27° 17' N Lat, 97° 37' W Long). Coll. 1968 and subm. by S. A. Frishman and E. W. Behrens, Dept. Geol. Sciences, Univ. of Texas, Austin.

*General Comment* (S.A.F.): except for Tx-698, 713, and 716, agreement of triplicate samples indicates uniformity of stripping process. Average age of total carbonate in each sample (Tx-702, -703), obtained by dissolving entire sample in excess of acid, is older than average age of coatings, since older carbonate nucleus is included.  $C^{14}$  enrichment (ave.  $\delta C^{14} = +54.7 \pm 1.8\text{‰}$ ) in outer 1/5 of coatings means that at least some of coatings (ca. 27% by weight) were formed after beginning of nuclear bomb testing in early 1950's. In general, dates show that coating has proceeded sporadically for 730 yr, the extrapolated age of initiation of oolite formation in this sample. This extrapolation is made on a plot of  $C^{14}$  vs. % coating removed by acid leaching.

### *B. Baffin Bay sediment study, South Texas coast*

Sediments deposited in Baffin Bay, S Gulf coast of Texas, in study of Holocene depositional history of bay. Coll. by Behrens and assoc.; subm. by E. W. Behrens.

TABLE 1

Sample name and coating fraction (by weight)	C <sup>14</sup> age (yr)	δC <sup>14</sup> (‰)
Tx-697. BB-a, outer 1/5	anomalous	61.0 ± 9.1
Tx-712. BB-b, outer 1/5	anomalous	55.0 ± 8.2
Tx-715. BB-c, outer 1/5	anomalous	48.0 ± 7.6
Tx-698. BB-a, middle 2/5	230 ± 70	-28.5 ± 6.2
Tx-713. BB-b, middle 2/5	90 ± 60	-11.4 ± 5.6
Tx-716. BB-c, middle 2/5	70 ± 50	-9.1 ± 5.0
Average, middle 2/5	130 ± 40	
Tx-699. BB-a, inner 2/5	500 ± 70	-60.5 ± 7.0
Tx-714. BB-b, inner 2/5	530 ± 70	-64.0 ± 6.0
Tx-717. BB-c, inner 2/5	550 ± 70	-66.2 ± 5.7
Average, inner 2/5	530 ± 40	
Tx-702. BB-a, total CaCO <sub>3</sub>	410 ± 80	-50.2 ± 6.8
(	500 ± 60	-60.5 ± 5.4
(		
Tx-703. BB-b, total CaCO <sub>3</sub>		
(2 runs)	440 ± 70	-53.6 ± 6.1
(		
(average	470 ± 50	
Average, total CaCO <sub>3</sub>	440 ± 50	

**2310 ± 60**  
**360 B.C.**

**Tx-568. Baffin Bay 3, 94 to 97 cm**

Carbonate from marl 94 to 97 cm below sediment-water interface, 15.2 m N of Marker 58, Baffin Bay Channel, Lower Baffin Bay (27° 17' N Lat, 97° 28' W Long). Marl (18.5% terrigenous clay, 81.5% CaCO<sub>3</sub>) was a layer within core of regularly laminated bay-center mud from hypersaline bay. Sample split into 2 parts, prepared and counted separately; 2440 ± 80, 2170 ± 90. *Comment:* see comment on Baffin Bay Core series, below.

**Baffin Bay Core series**

Shells, mixture of small species native to grass flats, from cores obtained 10 mi ESE of Riviera Beach near mouth of Baffin Bay, Texas coast (27° 15' 00" N Lat, 97° 30' 00" W Long). From Holocene sediments deposited on grass flat, unconformably overlying Pleistocene surface and overlain by restricted hypersaline bay mud. Coll. 1968. In sample titles, letter indicates core, and numbers are depth(cm) below bay bottom.

<b>Tx-755. Baffin Bay D, 220 to 230</b>	<b>3480 ± 80</b> <b>1530 B.C.</b>
<b>Tx-754. Baffin Bay D, 230 to 240</b>	<b>4860 ± 190</b> <b>2910 B.C.</b>

<b>Tx-753.</b>	<b>Baffin Bay D, 240 to 250</b>	<b>6670 ± 550</b> <b>4720 B.C.</b>
<b>Tx-752.</b>	<b>Baffin Bay D, 250 to 260</b>	<b>5770 ± 140</b> <b>3820 B.C.</b>
<b>Tx-751.</b>	<b>Baffin Bay D, 260 to 270</b>	<b>5800 ± 100</b> <b>3850 B.C.</b>
<b>Tx-748.</b>	<b>Baffin Bay D, 270 to 300</b>	<b>5640 ± 100</b> <b>3690 B.C.</b>
<b>Tx-761.</b>	<b>Baffin Bay D, 300 to 325</b>	<b>6060 ± 140</b> <b>4110 B.C.</b>
<b>Tx-762.</b>	<b>Baffin Bay D, 325 to 350</b>	<b>5420 ± 220</b> <b>3470 B.C.</b>
<b>Tx-763.</b>	<b>Baffin Bay D, 350 to 375</b>	<b>6080 ± 120</b> <b>4130 B.C.</b>
<b>Tx-756.</b>	<b>Baffin Bay E, 202 to 233</b>	<b>5620 ± 120</b> <b>3670 B.C.</b>
<b>Tx-757.</b>	<b>Baffin Bay C, 350</b>	<b>3750 ± 80</b> <b>1800 B.C.</b>

*General Comment on Baffin Bay 3 and Core series* (E.W.B.): dates indicate shelly, muddy sands deposited on grass flats under nearly normal salinity ca. 6000 to 5000 B.P. (Tx-761-763, 748, 751-756). Grass flats seldom flourish in water deeper than 1 m, so sea level was ca. 4 m below present level; this agrees well with results in Florida (Scholl *et al.*, 1969). Between 5000 and 3500 B.P. (Tx-754, 755, 757) major circulation change caused bay to become restricted and hypersaline, which it still is. Marls of Tx-568, 758 represent time of especially intense precipitation of non-skeletal CaCO<sub>3</sub> under these conditions.

#### **Kleberg Point series**

Shell (mostly *Anomalocardia cuneimeris*) from genetically related group of spits at Kleberg Point, N shore Baffin Bay, between Alazan Bay and Cayo del Grullo (27° 17' N Lat, 97° 37' W Long). Coll. 1967. Some samples split and 2 parts prepared and counted separately, as shown. Samples listed in presumed order of increasing age, based on detailed mapping.

<b>Tx-733.</b>	<b>Kleberg Point G</b>	<b>960 ± 60</b> <b>A.D. 990</b>
<b>Tx-728.</b>	<b>Kleberg Point A</b>	<b>1440 ± 90</b> <b>A.D. 510</b>
<b>Tx-729.</b>	<b>Kleberg Point B</b>	<b>840 ± 50</b> <b>A.D. 1110</b>

830 ± 60 and 850 ± 70.



<b>Tx-730. Kleberg Point C</b>	<b>1960 <math>\pm</math> 50</b>
1950 $\pm$ 90 and 1970 $\pm$ 60.	<b>10 B.C.</b>
<b>Tx-731. Kleberg Point D</b>	<b>1960 <math>\pm</math> 60</b>
1060 $\pm$ 90 and 1950 $\pm$ 80.	<b>10 B.C.</b>
<b>Tx-735. Kleberg Point 2a</b>	<b>2220 <math>\pm</math> 70</b>
	<b>270 B.C.</b>
<b>Tx-732. Kleberg Point F</b>	<b>2280 <math>\pm</math> 90</b>
	<b>330 B.C.</b>
<b>Tx-734. Kleberg Point 1a</b>	<b>2280 <math>\pm</math> 60</b>
2200 $\pm$ 80 and 2350 $\pm$ 80.	<b>330 B.C.</b>
<b>Tx-747. Kleberg Point 3a</b>	<b>2900 <math>\pm</math> 90</b>
	<b>950 B.C.</b>

*General Comment:* see comment for Kleberg Lagoon series, below.

#### **Kleberg Lagoon series**

Marl from bottom of lagoon at Kleberg Point (see Kleberg Point series, above). From base of closed-lagoon-algal mat sequence that began when sand spits closed lagoon from Baffin Bay. Sequence underlain by open-bay shelly mud and overlain by algal mat-evaporite sediments. Coll. 1968.

<b>Tx-759. Kleberg Lagoon RBB 62</b>	<b>1100 <math>\pm</math> 100</b>
From 62 cm below bottom in core near center of lagoon.	<b>A.D. 850</b>
<b>Tx-758. Kleberg Lagoon BB 100</b>	<b>2660 <math>\pm</math> 270</b>
	<b>710 B.C.</b>

From 100 cm below sediment-water interface in core S of center of lagoon.

*General Comment on Kleberg Point and Kleberg Lagoon series* (E.W.B.): dates indicate a group of shelly spits grew from 2900 to 1440 B.P. (Tx-728 through 732, 734, 735, 747), forming Kleberg Lagoon and separating it from Baffin Bay; algal mats then flourished within lagoon. Four discrepancies exist: 1) Tx-729 out of order; unexplained but might be sampling error, 2) current active spit dates 960 B.P. (Tx-733); probably indicates old shells retained in active spit, 3) older spit (Tx-747) has older date than underlying marl (Tx-758); if age of spit is corrected for old shells incorporated in it, as in 2), above, discrepancy disappears, 4) coring has shown that algal mats began to flourish immediately after formation of spit dating 2280 B.P. (Tx-734), but at base of mat sequence is marl dating 1100 B.P. (Tx-759). No reason to believe there was no deposition during this 1100 yr interval. If old-shell correction is applied to age of this spit, as in 2), above, marl formation follows spit formation within ca. 200 yr.

## C. Florida

**Reef tract sand series, Florida keys**

Carbonate sand (abraded fossil debris and mud pellets) from reef tract near Plantation and Upper Matecumbe Keys, Florida. Dated to study age of sands of outer Florida reef tract relative to age of sands near Florida Keys which show less evidence of early diagenesis. Coll. 1966 by P. Braithwaite; subm. by B. W. Boyer, Dept. of Geol. Sci., Univ. of Texas, Austin.

**Tx-834. Plantation Key, 571****2260 ± 70****310 B.C.**

From surface of sediment; water depth ca. 6.1 m; 2.9 mi SE of Plantation Point, Plantation Key (24° 55' N Lat, 80° 33' W Long).

**Tx-836. Plantation Key, 567****1890 ± 100****A.D. 60**

From top 2.5 cm of sediment; water depth ca. 4.6 m; 1.8 mi SE of Plantation Point, Plantation Key (24° 56' N Lat, 80° 33' W Long).

**Tx-835. Upper Matecumbe, 514****1610 ± 90****A.D. 340**

From surface of sediment; water depth ca. 4.0 m; 1.3 mi SE of Islamorada, Upper Matecumbe Key (24° 55' N Lat, 80° 36' W Long). *General Comment* (B.W.B.): dates suggest back reef sands become older farther offshore from keys. Dates do not seem consistent with hypothesis that lithified pellets and diagenetically altered skeletal debris, which form large percentage of some samples, are relict Pleistocene material.

## III. GEOLOGIC SAMPLES

**FM 1144 caliche series, South Texas**

Calcite caliche samples from cuts in top of hill on Farm Rd. 1144, 6 mi W of Karnes City, Texas (28° 52' 31" N Lat, 97° 59' 00" W Long). Present soils are silty clay loams of subhumid climate, developing from caliche, relict soil material formed under arid conditions from soft silty Catahoula Tuff bedrock. Caliche is of 2 types: firm massive caliche capping a rounded hill, and soil-joint fillings and horizontal tributary veins in bedrock slightly downhill. Coll. 1967 by Eargle, Ingerson, and Valastro; subm. by D. H. Eargle, Uranium Sec., Branch of Rocky Mt. Mineral Resources, U.S. Geol. Survey, Austin, Texas.

**Tx-461. FM 1144, A: vein caliche****19,730 ± 430****17,780 B.C.**

Vein caliche, .6 to .9 m below surface.

**Tx-462. FM 1144, B: caliche matrix****16,350 ± 280****14,400 B.C.**

Caliche matrix .6 to .9 m below surface.

**Tx-634. FM 1144, #1: vein caliche****13,750 ± 230****11,800 B.C.**

Vein, .9 to 1.1 m below surface.

**Tx-635. FM 1144, #2: caliche matrix** **17,870 ± 350**  
**15,920 B.C.**  
Massive caliche 1.1 m below surface, ca. 30.5 m from Tx-634.

**Tx-636. FM 1144, #3: caliche matrix** **18,190 ± 340**  
**16,240 B.C.**  
Massive caliche 1.1 m below surface, ca. 35 m from Tx-634.

**Tx-637. FM 1144, #4: joint filling** **20,310 ± 430**  
**18,360 B.C.**  
Joint filling .9 to 1.1 m below surface, near Tx-634.

**Tx-638. FM 1144, #5: vein caliche** **16,920 ± 310**  
**14,970 B.C.**  
Vein, .9 to 1.1 m below surface, same place as Tx-634.

*General Comment* (D.H.E.): relative uniformity of dates from massive caliche matrix reflects its uniform structure and impervious nature. Greater variation in dates from veins and joint fillings indicates variable admixtures of  $\text{CaCO}_3$  derived from calcareous bedrock. Dates refer to time of very dry climate of late Wisconsin, indicated by geologic evidence in SW U.S. and N Mexico.

#### *Lacustrine Samples, West Texas and Chihuahua*

Samples coll. and subm. by C. C. Reeves, Jr., Dept. of Geosciences, Texas Tech Univ., Lubbock; comments by C.C.R., Jr.

**Tx-639. Blackwater Draw HAL-1** **32,550 ± 1600**  
**30,600 B.C.**

Carbonate rock from W side Blackwater Draw ca. 10 mi N of Amherst, Lamb Co., Texas (35° 10' N Lat, 102° 25' W Long), about halfway up from bottom of draw. Assoc. with ponding of Blackwater Draw. Coll. 1968. *Comment*: shows ponding during Terry Subpluvial and desiccation during Rich Lake Interpluvial.

**Tx-689. Mound Lake, W** **25,460 ± 860**  
**23,510 B.C.**

Lacustrine carbonate (dolomite) from deep erosional cut, W side playa of Mound Lake, Terry Co., Texas (33° 14' N Lat, 102° 05' W Long), immediately S of Cities Service brine pit. Dolomite is overlain by Tahoka clay, underlain by Rich Lake clay. See also Tx-270-273 (Radio-carbon, 1966, v. 8, p. 459), Tx-327 and 328 (*ibid.*, 1968, v. 10, p. 387), Tx-549-552 (*ibid.*, 1970, v. 12, p. 252). Coll. 1968. *Comment*: fixes maximum age for Tahoka Pluvial; dates Rich Lake dolomite.

**Tx-749. Rich Lake, Texas** **16,810 ± 820**  
**14,860 B.C.**

Shells from erosional cut at N end of Rich Lake, 7 mi NE of Brownfield, Terry Co., Texas (33° 18' N Lat, 102° 12' W Long). Apparently in Tahoka Clay sec. Coll. 1968. *Comment*: dates age of enclosing clay.

**Tx-750. Loop 289-1 basin** **15,640 ± 1730**  
**13,690 B.C.**

Shells from clay zone near top of lacustrine sec., E side of Loop 289 basin, SW side of Lubbock, Texas (33° 35' N Lat, 101° 58' W Long). From lacustrine clay with mammoth bones. Coll. 1968. *Comment:* dates time of last filling of this type of basin.

**Tx-640. Lake Palomas, Chihuahua, B** **>37,000**

Carbonate rock from middle terrace of pluvial lake in Lake Palomas Basin, Chihuahua, Mexico, at La Mota Point (31° 20' N Lat, 107° 30' W Long). Terrace is Pleistocene, expected age: <10,000 yr old. Coll. 1967. *Comment:* carbonate is spring deposit over Pleistocene shore, source of carbonate being Paleozoic strata to the W. Cf. Tx-464, 27,150 ± 1060 (Radiocarbon, 1968, v. 10, p. 389) from high La Mota shoreline in same lake basin.

#### IV. PALEOBOTANICAL SAMPLES

##### **Boriack Peat Bog series**

Peat samples from 2 cores in Boriack Peat Bog, 6.7 mi SW of Lexington, Lee Co., central Texas, on N bank of Owens Branch, a tributary of Yegua Creek (30° 21' 48" N Lat, 97° 05' 92" W Long). Coll. 1969 by Bryant and Valastro; subm. by V. M. Bryant, Jr., Dept. Botany, Univ. of Texas, Austin.

<b>Tx-837. Boriack Core I, 40 to 50 cm</b>	<b>3700 ± 90</b> <b>1750 B.C.</b>
<b>Tx-838. Boriack Core I, 240 to 250 cm</b>	<b>9850 ± 160</b> <b>7900 B.C.</b>
<b>Tx-839. Boriack Core I, 440 to 450 cm</b>	<b>13,810 ± 210</b> <b>11,860 B.C.</b>
<b>Tx-840. Boriack Core I, 500 to 527 cm</b>	<b>15,460 ± 250</b> <b>13,510 B.C.</b>
<b>Tx-841. Boriack Core II, 40 to 50 cm</b>	<b>3850 ± 80</b> <b>1900 B.C.</b>
<b>Tx-842. Boriack Core II, 240 to 250 cm</b>	<b>10,010 ± 160</b> <b>8060 B.C.</b>
<b>Tx-843. Boriack Core II, 440 to 450 cm</b>	<b>14,410 ± 220</b> <b>12,460 B.C.</b>

*General Comment* (V.M.B.): dates indicate following vegetational sequence for central Texas: before 14,000 B.P., temperate deciduous woodland with some conifers; 14,000 to 10,000 B.P., transition to parkland; after 10,000 B.P., loss of parkland elements, replacement by oak savannas; 7000 to 4500 B.P., hot and/or dry altithermal conditions; 4500 B.P. to present, increasing aridity. This record and that of Hershkop Bog ca. 70 mi SSW of Boriack (Tx-837-843, this list) indicate trend toward less mesic conditions in central Texas during the past 10,000 yr.

## V. ARCHAEOLOGIC SAMPLES

## A. George C. Davis site, East Texas

Charcoal samples from George C. Davis site (41CE19), E side Neches R. valley 6 mi SW of Alto, Cherokee Co., Texas (31° 35' N Lat, 95° 10' W Long). Site is a mound and village site of Alto focus, early Caddoan; stylistic cross-dating suggests it may be earliest Caddo site known. Major excavations in 1939-41 (Newell and Krieger, 1949) limited to small portion of site (Mound A and vicinity), was source of previous dated samples, all from same house: C-153,  $1553 \pm 175$  (Libby, 1955, p. 108); M-1186,  $655 \pm 75$  (Radiocarbon, v. 5, 1963, p. 241); Tx-105,  $1120 \pm 90$  (Radiocarbon, v. 6, 1964, p. 155). Present samples are from different portion of site (Mounds B and C and vicinity) but ceramics indicate same cultural affiliation. Coll. 1968-69 and subm. by D. A. Story, Dept. Anthropol., Univ. of Texas, Austin; comments by D.A.S. except as noted. In titles, "F" stands for "Feature."

**Geo. Davis site, Feature 120 series**

Feature 120 is small circular structure overlain by washed fill of Mound B; thought to be earliest structure excavated thus far under Mound B.

**Tx-914A. Geo. Davis 52, F120, corn** **790  $\pm$  70**  
**A.D. 1160**

**Tx-914B. Geo. Davis 52, F120, wood** **1060  $\pm$  60**  
**A.D. 890**

Tx-914 sample was from fill of Post Mold 2. Sorted under low magnification; Tx-114A believed to be mostly or entirely corn, Tx-914B wood. *Comment* (S.V., Jr.): discrepancy about as expected; our experience is that corn produces dates ca. 300 yr too recent.

**Tx-925. Geo. Davis 69, F120** **1150  $\pm$  70**  
**A.D. 800**

Combined sample from fill of Post Molds 1 through 6.

*General Comment:* Tx-914B and Tx-925 in good agreement; house probably dates in 9th century. A.D.

**Geo. Davis site, Feature 115 series**

Feature 115 is subrectangular structure overlain by Mound B fill and washed Mound B fill.

**Tx-920. Geo. Davis 60, F115, subfloor** **1150  $\pm$  70**  
**A.D. 800**

Scattered charcoal from midden-stained soil underlying prepared floor.

**Tx-923. Geo. Davis 67-71, F115** **1020  $\pm$  100**  
**A.D. 930**

From fill of Post Molds 1 and 2.

*General Comment:* dates agree within  $1\sigma$ ; house probably dates in 9th or 10th century A.D. Midden, as expected, dates slightly earlier.

**Geo. Davis site, Feature 108 series**

Feature 108 is a subrectangular structure overlain by washed fill of Mound B.

**900  $\pm$  70**

**Tx-916. Geo. Davis 55, F108** **A.D. 1050**  
Scattered charcoal from thin midden overlying prepared floor.

**830  $\pm$  70**

**Tx-915. Geo. Davis 54, F108** **A.D. 1120**  
Scattered charcoal from midden just outside Feature 108 and same elevation as Tx-916.

*General Comment on Tx-916, Tx-915:* good agreement between samples; house probably dates in latter part of 11th century A.D.

**Geo. Davis site, Feature 111 series**

Feature 111 is large circular structure (probably ceremonial) underlying fill of Mound B.

**870  $\pm$  160**

**Tx-911. Geo. Davis 49, F111** **A.D. 1080**  
From fill of Post Mold 20.

**870  $\pm$  70**

**Tx-912. Geo. Davis 50, F111** **A.D. 1080**  
Charred horizontal beam in depression along exterior wall.

**810  $\pm$  70**

**Tx-918. Geo. Davis 57, F111** **A.D. 1140**  
Charred horizontal beam in depression along exterior wall between Posts 17 and 21.

**980  $\pm$  70**

**Tx-917. Geo. Davis 56, F111** **A.D. 970**  
From fill of several small wall posts in depression along exterior wall.

**850  $\pm$  100**

**Tx-905. Geo. Davis 28, F111, overburden** **A.D. 1100**  
Scattered charcoal from midden overlying prepared floor.

**950  $\pm$  70**

**Tx-921. Geo. Davis 65, F111, overburden** **A.D. 1000**  
Scattered charcoal from midden overlying prepared floor.  
*General Comment:* dates in good agreement; house probably dates between A.D. 950 and A.D. 1100.

**Geo. Davis site, Feature 112 series**

Feature 112 is circular structure underlying Mound B fill; believed contemporary with other sub-Mound B structures except Feature 120.

**Tx-919. Geo. Davis 58, F112** **1310 ± 80**  
**A.D. 640**  
From fill of Post Mold 10.

**Tx-924. Geo. Davis 68, F112** **940 ± 70**  
**A.D. 1010**  
Combined sample from fill of Post Molds 1 through 11.

**Tx-910. Geo. Davis 37, F112** **830 ± 70**  
**A.D. 1120**  
From fill in probable post trench (Feature 114).

*General Comment:* Tx-924 and Tx-910 agree within  $1\sigma$ ; house probably dates between A.D. 950 and 1150. Tx-919 anomalous, presumably not relevant; no explanation for discrepancy.

**Geo. Davis site, sub-Mound B midden series**

Samples from cultural zone just below Mound B and washed Mound B fill.

**Tx-674. Geo. Davis 4, sub-Mound B** **1420 ± 100**  
**A.D. 530**  
From below Feature 108, Excav. Unit 3A, elev. 99.26 to 99.06 m.

**Tx-675. Geo. Davis 10, sub-Mound B** **1010 ± 80**  
**A.D. 940**  
Excav. Unit 3C, 99.36 to 99.16 m.

**Tx-676. Geo. Davis 11, sub-Mound B** **1120 ± 80**  
**A.D. 830**  
Excav. Unit 3B, 99.17 to 99.06 m.

**Tx-677. Geo. Davis 12, sub-Mound B** **1070 ± 70**  
**A.D. 880**

*General Comment:* except for Tx-674, dates form good stratigraphic series. Tx-674 seems early, but lower part of sub-Mound B midden poorly sampled.

**Tx-678. Geo. Davis 22, Excav. Unit 4** **1430 ± 160**  
**A.D. 520**  
From lower part of occupation zone in village remains S of Mound B. Large error quoted due to small sample size. *Comment:* date early, cannot be unequivocally taken as true age unless other similar dates are obtained. Assoc. ceramics are Alto focus.

**Tx-913. Geo. Davis 51, Feature 119** **1150 ± 80**  
**A.D. 800**

Scattered charcoal from introduced layer of greenish sand at bottom of shaft burial with elaborate offerings, Feature 119, in Mound C; thought to be earlier than Mound B. Assoc. of charcoal with burial not certain, but lack of other midden debris suggests charcoal was deliberate inclusion. *Comment:* if date does apply to burial, burial dates well before Mound B.

**Geo. Davis site, Feature 110 series**

Feature 110 is scattered series of post molds in Excavation Unit 6, representing at least one structure, near edge of terrace S of Mound B. Samples are from just below plow zone.

**Tx-906A. Geo. Davis 29, F110, corn** **710 ± 70**  
**A.D. 1240**

**Tx-906B. Geo. Davis 29, F110, wood** **1130 ± 160**  
**A.D. 820**

Tx-906 was from fill in lower part of Post Mold 1. Sorted under low magnification into corn sample and wood sample. *Comment* (S.V., Jr.): discrepancy between corn and wood is somewhat larger than expected from our experience. Tx-906B should be proper radiocarbon age of sample; large error due to small sample size.

**Tx-926. Geo. Davis 70, F110** **1000 ± 60**  
**A.D. 950**

From fill in lower part of Post Mold 1; should be same age as Tx-906B.

**Tx-907. Geo. Davis 30, F110** **960 ± 70**  
**A.D. 990**

From fill in lower part of Post Mold 2.

**Tx-922. Geo. Davis 66, F110** **1070 ± 70**  
**A.D. 880**

From fill in lower part of Post Mold 2. Sample was split and 2 parts prepared and counted separately: 1000 ± 70, 1140 ± 100.

**Tx-908. Geo. Davis 31, F110** **1230 ± 100**  
**A.D. 720**

From fill in lower part of Post Molds 7 and 17.

**Tx-909. Geo. Davis 32, F110** **1170 ± 120**  
**A.D. 780**

From fill in lower part of Post Mold 17.

*General Comment:* principal overlap of  $1\sigma$  ranges is between A.D. 700 and 1000; dates suggest more than one structure is represented.

*General Comment on Davis site dates:* long span of occupation indicated. Village remains underlying Mound B and at terrace edge S of Mound B appear to date between A.D. 700 and 1200, with Mound B construction beginning ca. A.D. 1200. Features 108, 111, and 112 immediately under Mound B were probably constructed between A.D. 1000 and 1200. Feature 115 is slightly older, and Feature 120 is at least 100 or 200 yr earlier. Earliest sub-Mound B date, Tx-674, is from midden debris not assoc. with a structure and is out of stratigraphic sequence.

*B. Other Texas sites*

**Tx-666. Tuck Carpenter site, Texas** **360 ± 70**  
**A.D. 1590**

Charred logs from Burial 10, Tuck Carpenter site (41CP5), 3 mi E of Pittsburg, Camp Co., NE Texas (32° 59' 41" N Lat, 94° 54' 53"



W Long). Site is a Titus focus (late prehistoric Caddoan) cemetery. Pottery styles suggest 2 time periods; if so, Burial 10 is of the later period. Sample was from near feet of individual. Coll. 1963 by R. L. Turner, Jr.; subm. by E. M. Davis. *Comment* (E.M.D.): 1st date from a classic Titus focus site; agrees with estimates of age (A.D. 1500-1700) from Whelan complex (early Titus focus): Tx-83, Tx-84 (Radiocarbon, 1964, v. 6, p. 156); Tx-199, Tx-202 (*ibid.*, 1965, v. 7, p. 309-310); Tx-238 through Tx-241 (*ibid.*, 1966, v. 8, p. 461-462). Time spans of complexes may be too small to distinguish on basis of C<sup>14</sup> assays.

#### Sam Kaufman series, Northeastern Texas

Charcoal samples from House 3, Sam Kaufman site (X41RR1), right bank of Red R. 5.2 mi NW of State Hwy 37 bridge, in Red River Co., Texas (33° 54' N Lat, 95° 07' W Long). Assigned to Sanders focus, Gibson aspect Caddoan (Skinner *et al.*, 1969). Coll. 1968 and subm. by S. A. Skinner and R. K. Harris, Dept. Anthropol., Southern Methodist Univ., Dallas, Texas.

		<b>870 ± 70</b>
<b>Tx-882.</b>	<b>Sam Kaufman 43</b>	<b>A.D. 1080</b>
		<b>1000 ± 70</b>
<b>Tx-883.</b>	<b>Sam Kaufman 44</b>	<b>A.D. 950</b>
		<b>910 ± 70</b>
<b>Tx-884.</b>	<b>Sam Kaufman 64</b>	<b>A.D. 1040</b>
		<b>900 ± 70</b>
<b>Tx-885.</b>	<b>Sam Kaufman 65</b>	<b>A.D. 1050</b>

*General Comment* (S.A.S. and R.K.H.): dates indicate house was occupied in 11th century A.D., which is consistent with archaeological evidence.

#### Price Daniel series, Southeastern Texas

Human bone fragments from Price Daniel site (41LB3), E side Trinity R. flood plain, 2 mi N of Liberty, Texas (30° 05' 30" N Lat, 90° 47' 30" W Long). In immediate vicinity of bones were sandy-paste potsherds, fired clay lumps, 2 probable Neo-American arrowpoints, one partial dart point. Subm. by C. D. Tunnell and J. M. Malone, State Archaeologist's office, Austin, Texas. Dating was done on carbonate in bone apatite, following Haynes (1968).

		<b>4080 ± 430</b>
<b>Tx-887.</b>	<b>Price Daniel 29-30</b>	<b>2130 B.C.</b>
	From Test 1, Levels 1 and 2. Coll. 1967 by Jensen and Tunnell.	
		<b>4500 ± 160</b>
<b>Tx-896.</b>	<b>Price Daniel 2</b>	<b>2550 B.C.</b>

From Area 1, Levels 3 and 4. Same excavation area as Tx-887 (above) and almost certainly same burial. Coll. 1969 by J. M. Malone. *General Comment* (J.M.M., E.M.D., S.V., Jr.): from what little is now known, pottery first appears after A.D. 1 in this region (Ambler, 1967, p.

78-79); thus these dates are at least 2000 yr older than expected. No burial pit visible, so that primary assoc. of bones with potsherds now seems questionable.

### Spanish Moss series, Southeastern Texas

*Rangia* shell samples from near E edge of cut on N face of Spanish Moss site (41GV10), shell midden on S side Clear Lake ca. 3000 ft W of mouth of Robinson's Creek at SW edge of Houston, Texas (29° 32' N Lat, 95° 06' W Long). Site has sandy paste pottery of general Goose Creek type, also some sherd-tempered pottery. Coll. 1968 by T. R. Hester and J. E. Corbin; subm. by E. M. Davis.

**740 ± 70**

#### **Tx-690. Spanish Moss, upper**

**A.D. 1210**

From near surface of midden. Sandy-paste pottery and some sherd-tempered pottery.

**2450 ± 70**

#### **Tx-691. Spanish Moss, lower**

**500 B.C.**

From bottom of midden. Sandy-paste pottery; no sherd-tempered pottery.

*General Comment* (T.R.H., J.E.C.): dated sample pairs of charcoal and *Rangia* from nearby Wallisville Reservoir (Radiocarbon, 1970, v. 12, p. 263) indicate *Rangia* gives ages 200-300 yr older than charcoal in this environment, although sometimes disparity is less. Two Wallisville charcoal dates (Tx-400, 1990 ± 90; Tx-401, 1780 ± 100; *ibid.*, p. 265) indicate earliest pottery there is ca. A.D. 100. Present date Tx-691 suggests pottery appeared in this area a few centuries earlier.

### Kyle site, Series 2: snail shells

Snail shells from Kyle rock shelter (41HI1), E edge of Brazos R. valley SE of Blum, Hill Co., Texas (32° 02' N Lat, 97° 25' W Long). Site was stratified; Austin focus lower, Foyah focus higher (Jelks, 1962). For previous dates from site see Radiocarbon, 1964, v. 6, p. 149. Present series dates by M. A. Tamers and F. J. Pearson, Jr., 1963-64 at this lab, but not reported until now; dated to study validity of C<sup>14</sup> dates on terrestrial snail shells (Tamers, 1970). Coll. 1959-60 and subm. by E. B. Jelks, Texas Archaeol. Salvage Project, Univ. of Texas, Austin.

**1140 ± 130**

#### **Tx-742. Kyle 71, shell**

**A.D. 810**

Stratum 5; late to middle Toyah focus.

**1980 ± 80**

#### **Tx-743. Kyle 104, shell**

**30 B.C.**

Stratum 4; Austin-Toyah focus transition.

**1350 ± 110**

#### **Tx-744. Kyle 163, shell**

**A.D. 600**

Upper Stratum 1; middle Austin focus.

**Tx-745. Kyle 147, shell** **1680 ± 140**  
**A.D. 270**  
Middle Stratum 1; early Austin focus.

**Tx-746. Kyle 159, shell** **1550 ± 140**  
**A.D. 400**  
Lower Stratum 1; very early Austin focus.

*General Comment* (E.M.D.): dates are unrealistically old (except perhaps Tx-746) but in varying amounts. Significance of variation is discussed by Tamers (1970).

### **Smith Shelter, Series 3: snail shells**

Snail shell samples from Smith rock shelter (41TV42) on Onion Creek S of Austin, Texas (30° 12' N Lat, 97° 43' W Long). Site is stratified, with 11 layers; deepest is Transitional Archaic, most recent is Toyah focus (Suhm, 1957). Present series dated by M. A. Tamers and F. J. Pearson, Jr., 1963-64 at this lab, but not reported until now; dated to study validity of C<sup>14</sup> dates on terrestrial snail shells (Tamers, 1970). Coll. 1954-55 and subm. by D. A. Story, Dept. Anthropol., Univ. of Texas, Austin.

**Tx-736. Smith 2, shell** **1390 ± 150**  
**A.D. 560**  
Sq. N1-N2; B-C; 0 to 15 cm below surface; mixed layers X and XI, Toyah focus with some European materials.

**Tx-737. Smith 33, shell** **1150 ± 110**  
**A.D. 800**  
Sq. 0-N1; C-D; 106 to 122 cm below surface, mixed layers III and IV, Austin focus.

**Tx-738. Smith 36, shell** **1400 ± 80**  
**A.D. 550**  
Sq. 0-S1; D-E; 229 to 244 cm below surface. Layer I, Transitional Archaic.

**Tx-739. Smith 19, shell** **1730 ± 70**  
**A.D. 220**  
Sq. 0-S1; D-C; 152 to 168 cm below surface. Layer II; little cultural material but should be either Transitional Archaic or early Austin focus.

**Tx-740. Smith B, shell** **1260 ± 70**  
**A.D. 690**  
Sq. S1-S2; C-D; 91 to 106 cm below surface. Layer II, Austin focus.

**Tx-741. Smith C, shell** **1090 ± 90**  
**A.D. 860**  
Sq. S1-S2; C-D; 46 to 61 cm below surface. Layer IX, Austin focus.  
*General Comment* (D.A.S.): these and other shell dates from site (Radio-carbon, 1970, v. 12, p. 271) are so inconsistent with stratigraphic sequence and with charcoal dates (*ibid.*, 1964, v. 6, p. 145-146) that they are of no archaeological significance.

**Loeve series, Laneport Reservoir**

Charcoal samples from Loeve site (41WM133), 3.9 mi SE of Granger, Williamson Co., Texas, on left bank of San Gabriel R. (30° 39' N Lat, 97° 24' W Long). Site, buried in flood plain deposit, represents early part of local sequence—short-term camps immediately beside river channel. Samples are from Unit II, clay, and underlying Unit III, basal gravels. No cultural assoc. except for hearths and flint flakes. Coll. 1968 and subm. by F. W. Eddy, Texas Archaeol. Salvage Project, Balcones Research Center, Univ. of Texas, Austin.

**Tx-802. Loeve 37** **7000 ± 160**  
**5050 B.C.**

From Fire Hearth 3 in Unit II, just above contact with Unit III. Sample was divided and 2 parts prepared and counted separately: 6810 ± 160 and 7190 ± 80.

**Tx-805. Loeve 30** **6900 ± 110**  
**4950 B.C.**

From Fire Hearth 2 in Unit III.

*General Comment* (F.W.E.): site evidently in use ca. 5000 B.C., thus during local Archaic stage.

**Dobias-Vitek series, Laneport Reservoir**

Charcoal samples from Dobias-Vitek site (41WM118), 4.2 mi SE of Granger, Texas, on left side San Gabriel R. (30° 30' N Lat, 97° 00' W Long). Site, in Catalpa soil in top of Recent-age flood-plain deposit, represents later part of local sequence—seasonal camps located back from main drainage. Neo-American and Transitional Archaic artifacts found throughout 3.8 ft thick alluvial soil. Coll. 1968-1969 and subm. by F. W. Eddy.

**Tx-804. Dobias-Vitek 6** **1350 ± 70**  
**A.D. 600**

From Fire Hearth 1, Test Pit 1, 0.2 m below surface of plowed field. Four sand-tempered sherds found in same dug level as hearth. Should date end of Transitional Archaic stage.

**Tx-806. Dobias-Vitek 57** **770 ± 70**  
**A.D. 1180**

From Fire Hearth 3, Test Pit 4, 0.3 to 0.6 m below undisturbed surface. Perdiz arrowpoint and bone-tempered potsherd immediately overlay hearth. Should date middle of Neo-American stage at site.

*General Comment* (F.W.E.): dates not inconsistent with archaeologic chronology as now known. More such dates will help us understand relationship between local fluvial history and cultural events.

**Tx-688. Agarita site, Texas** **700 ± 160**  
**A.D. 1250**

Charcoal from Feature 4, Unit 16, Area B, Agarita site (41CK30), at confluence of Salt Creek and Colorado R., 6.8 mi W of Robert Lee, Coke Co., Texas, in Robert Lee Reservoir basin (31° 55' N Lat, 100°

37' W Long). Site has 2 living surfaces, both with Neo-American components; sample is from more recent surface, which had side-notched and unnotched arrowpoints. Combination of point forms suggests earlier time than ca. A.D. 1500 ascribed to sites 100 mi N of here with side-notched points and Rio Grande Glaze V pottery (Parson, 1967). *Comment* (H.J.S.): date supports archaeologic estimate.

**190 ± 80****Tx-679. Pavo site, Texas****A.D. 1760**

Charcoal assoc. with ash pit, Feature 5, at Pavo site (41CK129) on low bluff at N edge of Colorado R. flood plain, 6 mi NW of Robert Lee, Coke Co., Texas, in Robert Lee Reservoir basin (31° 50' N Lat, 100° 30' W Long). Assoc. with "cloud blower" pipe, presumably of SW origin. Coll. 1968 and subm. by H. J. Shafer. *Comment* (H.J.S.): date agrees well with Kidder's (1932, p. 169-182) dating of similar pipes at Pecos, A.D. 1500 to 1838.

**La Jita series, Texas**

Charcoal samples from La Jita site (41UV21), E side Sabinal R., in La Jita Girl Scout Camp, 3 mi S of Utopia in extreme NE corner of Uvalde Co., Texas (29° 34' N Lat, 99° 31' W Long). Site is 3 burned rock middens and cultural debris in surrounding terrace fill. Principal occupation Middle Archaic (Montell and especially Pedernales dart points); below is Early Archaic with corner-notched (Martindale-like) dart points; above is Late Archaic (Ensor, Frio dart points) and Neo-American (Edwards, Scallorn, Perdiz arrow points) with pottery. Coll. 1967 and subm. by T. R. Hester, Dept. Anthropol., Univ. of Texas, Austin, via E. M. Davis. Samples listed in presumed chronologic order, recent to older, based on type assocs.

**660 ± 70****Tx-687. La Jita 49****A.D. 1290**

N15/E35, Level 2. Neo-American: Scallorn and other side-notched arrow points; bipointed knife.

**810 ± 50****Tx-684. La Jita 176****A.D. 1140**

N25/E40, Level 3. Mixed Neo-American and Archaic: Sabinal arrow points (local type similar to Scallorn), Pedernales points triangular thinned biface. Sample split and 2 parts prepared and counted separately: 800 ± 60, 810 ± 90.

**710 ± 70****Tx-664. La Jita 86****A.D. 1240**

Test Pit 6, Level 1. Neo-American and Archaic: Perdiz, Ensor-like, Marshall-like points. From thin deposit near edge of site; occupations probably mixed.

**910 ± 80****Tx-665. La Jita 29****A.D. 1040**

N10/E40, Level 2. Mixed early Neo-American and Late Archaic: Montell, Edwards, arrow point fragments.

**Tx-681. La Jita 137** **990 ± 60**  
**A.D. 960**  
N15/E35, Level 3. Mixed early Neo-American and Late Archaic.  
Frio dart points, Edwards points and arrow point fragments.

**Tx-685. La Jita 72** **1100 ± 70**  
**A.D. 850**  
N20/W50, Level 3. Mixed early Neo-American and Late Archaic:  
Edwards and Pedernales types.

**Tx-686. La Jita 147** **1460 ± 80**  
**A.D. 490**  
N60/E40, Level 2. Late Middle Archaic: Frio point.

**Tx-692. La Jita 32** **1850 ± 180**  
**A.D. 100**  
N10/E40, Level 4. Late Archaic or Late Middle Archaic: Montell,  
Pedernales, Marshall-like point.

**Tx-682. La Jita 55** **920 ± 70**  
**A.D. 1030**  
N15/E35, Level 4. Middle Archaic: Pedernales points.

**Tx-683. La Jita 160** **650 ± 50**  
**A.D. 1300**  
N20/E35, Level 2. Middle Archaic: Pedernales point and other dart  
point fragments. Sample split; 2 parts prepared and counted separately:  
600 ± 80, 690 ± 70.

*General Comments* (T.R.H.): these are 1st dates from SW edge of Edwards Plateau. In general, Neo-American occupations agree in age with those of central Texas (Jelks, 1962, p. 98) though Scallorn points may have lasted much longer here. Edwards seems to be earliest arrow point type, dating from 10th century; Sabinal local type may appear later. Late Archaic dates indicate that period ended ca. A.D. 1000, much later than in either Amistad Reservoir to W or central Texas to NE. Dates on Montell specimens here are much later than those in Amistad Reservoir where they are from 2100 to 2800 B.P. (see comments with Tx-570; Radiocarbon, 1970, v. 12, p. 270). Best date for Pedernales type may be Tx-692; other much later dates, especially Tx-682 and Tx-683, were from rather mixed upper levels containing random Pedernales specimens. Dates of pottery at site not pin-pointed, but Tx-644 is most applicable. (E.M.D.): dates in general are so recent that one suspects some mixture of material.

#### **Parker Midden #1 series, Texas**

Charcoal samples assoc. with central slab-lined cooking pit at Parker Midden #1 (41CX30), ring midden on plateau at head of Simson Creek, 5 mi NE of Pecos R. near Iraan, in NW Crockett Co., Texas (31° 00' N Lat, 101° 48' W Long). Small unifacial scrapers directly assoc. with

cooking pit. Ensor point was in burned rock area on S side of midden, presumably same age as cooking pit or later. Coll. 1968 by A. W. Sommer and J. W. Greer; subm. by E. M. Davis.

**Tx-645. Parker Midden #1, 3** **1160 ± 70**  
**A.D. 790**  
40 to 50 cm below surface, Sqs. K, K-I-E, J, J-I-W.

**Tx-646. Parker Midden #1, 4** **1050 ± 70**  
**A.D. 900**  
50 to 60 cm below surface, Sqs. K, K-I-E, K-I-W.

**Tx-647. Parker Midden #1, 5** **970 ± 70**  
**A.D. 980**  
Sqs. K, K-I-E, K-I-W, J, J-I-E, J-I-W, in and adjacent to pit. *Comment* (E.M.D., J.W.G.): date of site appears to be between A.D. 800 and 1000; agrees with estimate by Greer (1968) of probable age of such features.

### **Arenosa Shelter, Series 3**

Charcoal from Arenosa Shelter (41VV99), right bank of Pecos R., 1 mi upstream from confluence with Rio Grande (29° 42' N Lat, 101° 22' W Long). For previous series from this site see Radiocarbon, 1967, v. 9, p. 444-445, and 1970, v. 12, p. 268. Coll. 1968 and subm. by D. S. Dibble, Texas Archaeol. Salvage Project, Balcones Research Center, Univ. of Texas, Austin.

**Tx-696. Arenosa 653, Stratum 9** **2230 ± 80**  
**280 B.C.**  
From matrix of upper 1/3 of Stratum 9; dates earlier part of Ensor and Frio point occurrence at site.

**Tx-701. Arenosa 659, Stratum 21** **3220 ± 70**  
**1270 B.C.**  
From all levels of Stratum 21; point assoc. principally Langtry, Val Verde, and "Shumla-like" (large barbed form with some morphologic and stratigraphic differences from classic Shumla at this site).

**Tx-773. Arenosa 655, Stratum 30L** **4670 ± 70**  
**2720 B.C.**  
From lower 1/2 of Stratum 30L; earliest occurrence of Pandale points.  
*General Comment* (D.S.D.): dates are close to expectations in terms of previous dates from site. This series and previous dates indicate relatively rapid accumulation of cultural debris and overbank alluvial deposits through late Early Archaic and Middle and Late Archaic periods.

### *C. Louisiana and New Mexico*

**Tx-680. Poverty Point, Louisiana** **3000 ± 90**  
**1050 B.C.**  
Burned cane from shallow pit below midden exposed in caving W bank of Bayou Macon, N Sec., Ridge 2, Poverty Point site (41CW2;

Ford and Webb, 1956), ca. 7 mi E of Epps, W Carrol Parish, Louisiana (34° 38' N Lat, 91° 24' W Long). Represents early occupation by Poverty Point people in this part of site, before construction of geometric ridges. Coll. 1968 by M. Hillman; subm. by C. M. Webb, 1560 Line Ave., Shreveport, La. *Comment* (E.M.D.): date agrees within  $1\sigma$  with M-403,  $2850 \pm 250$  (Crane and Griffin, 1958); L-195,  $2860 \pm 90$  (Broecker *et al.*, 1956); O-66,  $3150 \pm 120$  (Brannon *et al.*, 1957); and is close to several others from site (Ford and Webb, 1956, p. 121-122). However, Webb (1968, p. 318) suggests site may have been established considerably before this time. Present sample is of cane, raising question of possible fractionation, which might make date erroneously young by as much as 2 centuries (Bender, 1968).

**2930  $\pm$  60****Tx-886. Yucca Cave, New Mexico****980 B.C.**

Wooden stick from crossed arrangement of sticks partly under large breakdown rock at Yucca Cave (Site C-27), large collapse sink in convex slope of Capitan Excarpment,  $\frac{1}{2}$  mi SW of mouth of Yucca Canyon, Carlsbad Caverns Natl. Monument, New Mexico (30° 05' 44" N Lat, 104° 35' 27" W Long). Sticks had been partly crushed by breakdown rock, on top of which is stalagmite 80 cm high and 15 cm average diam. No cultural assoc. Coll. 1969 by E. R. Anderson; subm. by P. F. van Cleave, Acting Supt., Carlsbad Caverns Natl. Monument, New Mexico. *Comment* (E.M.D.): date is maximum for fall of breakdown rock, and time of human use of cave.

*D. Mexico***La Calsada series, Nuevo Leon**

Charcoal samples from La Calsada site (NL103), overlooking Río Pilon valley, Ejido de Casillas, Municipio de Rayones, Nuevo Leon, Mexico (ca. 25° 00' N Lat, 100° 05' W Long). Site has 5 principal stratigraphic units: Unit 1-2 (highest) with arrow points and double-side-notched dart points; Unit 3 with earliest side-notched points, broad oval and triangular (Tortugas) dart points; Unit 4, stemmed dart points; Unit 5, Lerma and double-stemmed points; Unit 6, diamond-shaped and small leaf-shaped points. Each unit excavated in 10 cm levels numbered from top downward within unit. Samples coll. on screen. Coll. 1965 by C. R. Nance; subm. by Nance and J. F. Epstein, Dept. Anthropol., Univ. of Texas, Austin. Samples listed in order of increasing depth; in titles, "U" is unit, "L" is level.

**Tx-707. La Calsada C-5: U1-2, L2****580  $\pm$  60  
A.D. 1370****Tx-706. La Calsada C-4: U1-2, L3****1050  $\pm$  80  
A.D. 900****Tx-709. La Calsada C-11: U3, L8****4400  $\pm$  90  
2450 B.C.**



<b>Tx-710.</b>	<b>La Calsada C-12: U3, L9</b>	<b>5400 <math>\pm</math> 100</b> <b>3450 B.C.</b>
<b>Tx-708.</b>	<b>La Calsada C-10: U3, L9</b>	<b>4310 <math>\pm</math> 90</b> <b>2360 B.C.</b>
<b>Tx-764.</b>	<b>La Calsada C-18: U4, L3</b>	<b>4790 <math>\pm</math> 90</b> <b>2840 B.C.</b>
<b>Tx-768.</b>	<b>La Calsada C-20: U4, L2</b>	<b>5940 <math>\pm</math> 160</b> <b>3990 B.C.</b>
<b>Tx-767.</b>	<b>La Calsada C-19: U4, L4</b>	<b>6520 <math>\pm</math> 150</b> <b>4570 B.C.</b>
<b>Tx-711.</b>	<b>La Calsada C-13: U4, L1</b>	<b>5710 <math>\pm</math> 120</b> <b>3760 B.C.</b>
<b>Tx-765.</b>	<b>La Calsada C-14: U4, L2</b>	<b>4460 <math>\pm</math> 120</b> <b>2510 B.C.</b>
<b>Tx-769.</b>	<b>La Calsada C-24: U5, L2</b>	<b>7040 <math>\pm</math> 180</b> <b>5090 B.C.</b>
<b>Tx-766.</b>	<b>La Calsada C-23: U5, L2</b>	<b>7990 <math>\pm</math> 130</b> <b>6040 B.C.</b>
<b>Tx-354.</b>	<b>La Calsada C-3: U5, L2</b>	<b>7920 <math>\pm</math> 190</b> <b>5970 B.C.</b>
<b>Tx-770.</b>	<b>La Calsada C-27: U5, L5</b>	<b>9310 <math>\pm</math> 160</b> <b>7360 B.C.</b>
<b>Tx-771.</b>	<b>La Calsada C-28: U5, L7</b>	<b>8610 <math>\pm</math> 100</b> <b>6660 B.C.</b>
<b>Tx-353.</b>	<b>La Calsada C-2: U5, L7</b>	<b>9270 <math>\pm</math> 150</b> <b>7320 B.C.</b>
<b>Tx-352.</b>	<b>La Calsada C-1: U6, L2</b>	<b>9940 <math>\pm</math> 150</b> <b>7990 B.C.</b>
<b>Tx-772.</b>	<b>La Calsada C-30: U6, L2</b>	<b>9670 <math>\pm</math> 70</b> <b>7720 B.C.</b>
<b>Tx-875.</b>	<b>La Calsada C32-33: U6, L5</b>	<b>10,640 <math>\pm</math> 210</b> <b>8690 B.C.</b>
<b>Tx-895.</b>	<b>La Calsada C-43: U6, L12-13</b>	<b>9550 <math>\pm</math> 130</b> <b>7600 B.C.</b>

*General Comment* (C.R.N.): dates provide good series, although some mixing within units is evident, and Unit 3 and 4 dates overlap. Estimated times of units are: Unit 1-2, A.D. 900 to historic; Unit 3, 2500 B.C. to after 1200 B.C. (by comparison with Cueva de la Zona de Derrumbes

where earliest Tortugas points are post-1200 B.C.; see Tx-147, Radiocarbon, 1965, v. 7, p. 312); Unit 4, 4000 B.C. to 2500 B.C.; Unit 5, 7500 B.C. to after 5000 B.C.; Unit 6, before 8700 B.C. to 7500 B.C.

#### REFERENCES

- Ambler, J. R., 1967, Three prehistoric sites near Cedar Bayou, Galveston Bay area: State Bldg. Comm., Archaeol. Program, rept. no. 8, Austin, Texas.
- Bender, M. M., 1968, Mass spectrometric studies of carbon 13 variations in corn and other grasses: Radiocarbon, v. 10, p. 468-472.
- Brannon, H. R., Jr., *et al.*, 1957, Humble Oil Company radiocarbon dates I: Science, v. 125, p. 147-150.
- Broecker, W. S., Kulp, J. L., and Tucek, C. S., 1956, Lamont natural radiocarbon measurements III: Science, v. 124, p. 154-165.
- Crane, H. R. and Griffin, J. B., 1958, University of Michigan radiocarbon dates II: Science, v. 127, p. 1098-1105.
- Fisk, H. N., 1959, Padre Island and Laguna Madre Flats, Coastal south Texas: 2nd Coastal Geog. Conf., Coastal Studies Inst., Louisiana State Univ., U.S. Office of Naval Research, Washington, p. 103-152.
- Ford, J. A. and Webb, C. H., 1956, Poverty Point: Amer. Mus. Nat. Hist., Anthropol. Papers, v. 46, pt. 1.
- Frishman, S. A., 1969, Geochemistry of Oolites, Baffin Bay, Texas: M. S. thesis, Dept. Geol. Sciences, Univ. of Texas, Austin.
- Greer, J. W., 1968, Notes on excavated ring midden sites, 1963-1968: Texas Archaeol. Soc. Bull., v. 38, p. 39-44.
- Haynes, C. V., 1968, Radiocarbon: analysis of inorganic carbon of fossil bone and enamel: Science, v. 161, p. 687-688.
- Jelks, E. B., 1962, The Kyle site: Dept. of Anthropol., Univ. of Texas, Archaeol. ser. 5.
- Kidder, A. V., 1932, The artifacts of Pecos: Phillips Acad. southwestern expedition, Paper 6.
- Libby, W. F., 1955, Radiocarbon Dating, 2nd ed. Univ. of Chicago Press, ix, 175 p.
- Milliman, J. D. and Emery, K. O., 1968, Sea levels during the past 35,000 years: Science, v. 162, p. 1121-1123.
- Newell, H. P. and Krieger, A. D., 1949, The George C. Davis site, Cherokee County, Texas: Soc. Amer. Archaeol., mem. 5.
- Parsons, M. L., 1967, Archaeological investigations in Crosby and Dickens Counties, Texas during the winter, 1966-67: State Bldg. Comm., Archaeol. Program, rept. no. 7, Austin, Texas.
- Scholl, D. W., Craighead, F. C., Sr., and Stuiver, M., 1969, Florida submergence curve revised: its relation to coastal sedimentation rates: Science, v. 163, p. 562-564.
- Shepard, F. P., 1963, Thirty-five thousand years of sea level, *in*: Clements, T. (ed.), Essays in marine geology in honor of K. O. Emery, p. 1-10, Los Angeles, Univ. of S. Calif. Press.
- Skinner, S. A., Harris, R. K., and Anderson, K. M., 1969, Archaeological investigations at the Sam Kaufman site, Red River County, Texas: Southern Methodist Univ., Contr. in Anthropol., no. 5.
- Suhm, Dee Ann, 1957, Excavations at the Smith Rockshelter, Travis County, Texas: Texas Jour. Sci., v. 9, p. 26-58.
- Tamers, M. A., 1970, Validity of radiocarbon dates on terrestrial snail shells: Amer. Antiquity, v. 35, p. 94-100.
- Webb, C. H., 1968, The extent and content of Poverty Point culture: Amer. Antiquity, v. 33, p. 297-321.

## UNIVERSITY OF WISCONSIN RADIOCARBON DATES VIII

MARGARET M. BENDER, REID A. BRYSON,  
and DAVID A. BAERREIS

Department of Meteorology, University of Wisconsin, Madison

Radiocarbon dates obtained since August 1969 are included in this report. The procedures followed and equipment used have been described previously (Radiocarbon, 1966, v. 8, p. 522-533).

The dates reported have been calculated using 5568 as the half-life of  $C^{14}$ , 1950 as the reference year. The standard deviation quoted is the  $1\sigma$  limit based on the counting statistics of background, sample, and standard counts. Since  $C^{12}/C^{13}$  ratios of only a few samples were measured, the dates as listed are not corrected for fractionation. Corrections are, however, included in the text for those samples for which the ratios were obtained.

### ACKNOWLEDGMENTS

This research is supported by the National Science Foundation, Atmospheric Sciences Division, Grant GA-10651X. We are indebted to the Chemistry Department for the use of the Nuclide RMS-660 mass spectrometer.

### SAMPLE DESCRIPTIONS

#### I. ARCHAEOLOGIC SAMPLES

##### *A. Iowa*

#### **Jackson County, Iowa (13JK20)**

Charcoal samples from Henry Schnoor Rock Shelter on Maquoketa R. in Jackson Co., Iowa (42° 10' N Lat, 90° 48' W Long) coll. 1969 by M. Jaehnig, Univ. of Wisconsin-Madison; subm. by D. A. Baerreis. Two earlier dates, WIS-344 and WIS-345 (Radiocarbon, 1970, v. 12, p. 335-345) were 170 (28 to 30 in. deep) and 970 A.D. (8 to 12 in. deep), respectively.

<b>WIS-395. Jackson County, Iowa (13JK20)</b>	<b>1140 ± 60</b>
Sample from Sq. N7B, Level 4, 14 to 16.5 in. deep.	<b>A.D. 810</b>

<b>WIS-396. Jackson County, Iowa (13JK20)</b>	<b>1830 ± 55</b>
Sample from Sq. S4B, Level 4, 14 to 16 in. deep.	<b>A.D. 120</b>

<b>WIS-407. Jackson County, Iowa (13JK20)</b>	<b>3680 ± 70</b>
	<b>1730 B.C.</b>

Charcoal from Sq. S5A, Levels 26 to 29, 52 to 58 in. deep. Levels are 2.5 ft below culture-bearing horizons but are at beginning of snail fauna sequence to be used in micro-habitat reconstruction.

#### **Robert Battey Rock Shelter site (13JK21)**

Charcoal samples from midden accumulation beneath overhang of rock shelter in town of South Fork, Jackson Co., Iowa (42° 07' N Lat, 90° 47' W Long). Coll. 1969, by M. Jaehnig; subm. by D. A. Baerreis.

**WIS-400. Robert Battey Rock Shelter site 1400 ± 55**  
**(13JK21) A.D. 550**

Sample from Sq. G1, 0 to 5 ft from shelter wall, Level 4, 12 to 16 in. deep.

**WIS-399. Robert Battey Rock Shelter site 1470 ± 55**  
**(13JK21) A.D. 480**

Sample from Sq. G1, Level 6, 20 to 24 in. deep.

**WIS-401. Robert Battey Rock Shelter site 1360 ± 50**  
**(13JK21) A.D. 590**

Sample from Sq. F2, 5 to 10 ft from shelter wall, Levels 4 and 5, 14 to 18 in. deep. Artifacts from levels indicate Late Woodland to Early Late Woodland occupation.

**WIS-398. Robert Battey Rock Shelter site 7240 ± 80**  
**(13JK21) 5290 B.C.**

Sample from Sq. G3 and H3, 14 to 15 ft from shelter wall, Levels 11 and 12, 34 to 38 in. deep.

**WIS-392. Rock Run Shelter series (13CD10) 4730 ± 50**  
**2780 B.C.**

Charcoal from 64 to 72 in. depth of Rock Run Shelter site in Cedar Co., Iowa (41° 42' N Lat, 91° 11' W Long) coll. 1968 by R. Alex, State Univ. of Iowa; subm. by D. A. Baerreis. Other dates from this site were reported previously (Radiocarbon, 1969, v. 11, p. 229) and (Radiocarbon, 1970, v. 12, p. 335-345).

*B. Illinois*

**Cahokia site, Mound 51**

Uncharred bone of white-tailed deer (*Odocoileus virginianus vir.*) from 6 natural zones of aboriginal deposition in large refuse-filled pit below base of Mound 51 of Illinois Archaeol. Survey Site S-34-2 (38° 39' 30" N Lat, 90° 03' 34" W Long), St. Clair Co., Illinois. Coll. 1967 by C. J. Bareis; subm. by W. W. Chmurny, both Univ. of Illinois, Urbana-Champaign. The  $C^{12}/C^{13}$  ratios of these samples were measured with a precision of  $\pm 0.2\%$  and were calculated relative to the Chicago PDB standard. The radiocarbon dates are corrected in the text for  $C^{12}/C^{13}$  ratio deviations from the accepted average of  $-25\%$  for wood (based on the PDB standard). *Comments* (C.J.B. and W.W.C.): close agreement of all dates except WIS-355 substantiates hypothesis that pit was filled within short time. Hypothesis is also supported by homogeneity of ceramic sample, absence of weathering between zones, and presence in all zones of faunal and plant remains of same, limited range of species. Omitting WIS-355, mean of other uncorrected dates, A.D. 1200, is 200 yr later than that expected for ceramic assemblage recovered from pit.

**WIS-350. Cahokia site, Mound 51 710 ± 45**  
**A.D. 1240**

Specimen UI 106 from Zone E, Grid S50-53, E385-388, at depth

126.350 to 125.350 m above sea level. Corrected for  $\delta C^{13}$  of  $-22.4\%$ , date is  $750 \pm 50$ , A.D. 1200.

**740  $\pm$  55**

**WIS-351. Cahokia site, Mound 51** **A.D. 1210**

Specimen UI 107 from Zone F, Grid S50-53, E385-388, at depth 126.270 to 125.175 m above sea level. Corrected for  $\delta C^{13}$  of  $-22.0\%$ , date is  $780 \pm 60$ , A.D. 1170.

**750  $\pm$  60**

**WIS-352. Cahokia site, Mound 51** **A.D. 1200**

Specimen UI 123 from Zone H, Grid S51-52, E389-392, at depth 124.910 to 124.420 m above sea level. Date corrected for  $\delta C^{13}$  of  $-22.1\%$  is  $800 \pm 65$ , A.D. 1150.

**610  $\pm$  55**

**WIS-355. Cahokia site, Mound 51** **A.D. 1340**

Specimen UI 122 from Zone G, Grid S50-53, E389-392, at depth 125.200 to 124.810 m above sea level. Date corrected for  $\delta C^{13}$  of  $-21.1\%$  is  $680 \pm 60$ , A.D. 1270.

**770  $\pm$  45**

**WIS-356. Cahokia site, Mound 51** **A.D. 1180**

Specimen UI 116 from Zone D-1, Grid S50-53, E389-392, at depth 126.480 to 125.070 m above sea level. Date corrected for  $\delta C^{13}$  of  $-22.5\%$  is  $810 \pm 50$ , A.D. 1140.

**780  $\pm$  55**

**WIS-360. Cahokia site, Mound 51** **A.D. 1170**

Sample from Zone D-2, Grid S47-50, E381-384, at depth 126.782 to 125.422 m above sea level, UI 135. Date corrected for  $\delta C^{13}$  of  $-22.8\%$  is  $815 \pm 60$ , A.D. 1135.

Three samples of nut hulls of *Carya laciniosa* (Michx. f.) Loud., shellbark hickory, from pit beneath base of Mound 51 were also dated to check dates obtained from bone samples. Coll. 1967 by C. J. Bareis; subm. by W. W. Chmurny. The  $C^{12}/C^{13}$  ratios of these samples were measured; dates corrected for  $C^{12}/C^{13}$  deviations from  $-25\%$  are included in the text.

**940  $\pm$  45**

**WIS-389. Cahokia site, Mound 51** **A.D. 1010**

Specimen UI 123F from Zone H, Grid S51-52, E389-392, 124.910 to 124.420 m above mean sea level. Date corrected for  $\delta C^{13}$  of  $-27.2\%$  is  $900 \pm 50$ , A.D. 1050.

**920  $\pm$  50**

**WIS-390. Cahokia site, Mound 51** **A.D. 1050**

Specimen UI 122F from Zone G, Grid S50-53, E389-392, 125.200 to 124.810 m above mean sea level. Corrected for  $\delta C^{13}$  of  $-27.1\%$  date is  $890 \pm 55$ , A.D. 1060.

**880 ± 60**

**WIS-391. Cahokia site, Mound 51** **A.D. 1070**

Specimen UI 135F, from Zone D2, Grid S47-50, E381-384, 126.782 to 125.422 m above mean sea level. Date corrected for  $\delta C^{13}$  of  $-27.3\%$  is  $850 \pm 65$ , A.D. 1100.

## II. GEOLOGIC SAMPLES

**12,680 ± 120**

**WIS-388. Rock County, Wisconsin** **10,730 B.C.**

Spruce at base of 7.5 ft marsh deposits overlying sand. Dates initial vegetation after glaciation. Coll. 1968 in Rock C., Wisconsin ( $42^{\circ} 50' N$  Lat,  $89^{\circ} 00' W$  Long) by J. H. Elliott; subm. by R. F. Black, Univ. of Wisconsin-Madison.

**Lunkaransar Salt Lake, Rajasthan, India**

Fine, disseminated carbon concentrated from lacustrine silty clay from pit in bed of Lunkaransar Salt Lake, Dist. Bikaner, Rajasthan, India ( $28^{\circ} 50' N$  Lat,  $73^{\circ} 80' E$  Long). Coll. 1968 by Gurdip Singh, Birbal Sahni Inst. of Palaeobot., Lucknow, India; subm. by R. A. Bryson. Samples are related to pollen chronology of Rajasthan lake deposits (Singh, 1968) and history of Rajasthan Desert.

**5060 ± 70**

**WIS-387. Lunkaransar Salt Lake** **3110 B.C.**

Sample (B.S.I.P. 1023A/RC-14) from 120 to 130 cm depth. Level marks top of lower Cerealia pollen zone.

**5420 ± 70**

**WIS-386. Lunkaransar Salt Lake** **3470 B.C.**

Sample (B.S.I.P. 1023A/RC-13) from 130 to 140 cm depth. Level is within lower zone of Cerealia pollen.

## REFERENCES

- Bender, M. M., Bryson, R. A., and Baerreis, D. A., 1966, University of Wisconsin radiocarbon dates II: Radiocarbon, v. 8, p. 522-533.
- , 1969, University of Wisconsin radiocarbon dates VI: Radiocarbon, v. 11, p. 228-235.
- , 1970, University of Wisconsin radiocarbon dates VII: Radiocarbon, v. 12, p. 335-345.
- Singh, G., 1968, A palynological approach towards resolution of some important desert problems in Rajasthan: Indian Hydrology, v. 3, no. 1, p. 111-126.

## LABORATORIES

\* Inactive Laboratories.

<sup>1</sup> The H<sup>3</sup>—Laboratorium of this institute (directed by Klaus Fröhlich) should be addressed separately.

<sup>1a</sup> Lists from this laboratory have not been submitted to RADIOCARBON. See Gdansk I, Acta Physica Polonica, vol. 22, p. 189, 1962; Gdansk II, *ibid.*, vol. 32, p. 39, 1967.

<sup>2</sup> This designation Gif supersedes both Sa (Saclay) and Gsy (Gif-sur-Yvette). The only Gsy date list to be published is Gsy I (Coursaget and Le Run, RADIOCARBON, v. 8).

<sup>3</sup> From January 1, 1961 the Gro numbers have been replaced by GrN numbers. "New" dates are referred to the NBS oxalic-acid standard.

<sup>4</sup> Early dates from this laboratory were given a code designation that represents the name of the sponsoring institution, e.g. I ((AGS) for American Geographical Society (Heusser, RADIOCARBON SUPPLEMENT, v. 1).

<sup>5</sup> Formerly Hazelton Nuclear: code designation HNS has been dropped.

<sup>6</sup> Some dates from this laboratory were published with the code designation S (Pringle and others, 1957, Science, v. 125, p. 69-70).

<sup>7</sup> See SM.

<sup>8</sup> See Gif.

<sup>9</sup> Some dates from this laboratory have been published with the code designation RC (Flint and Gale, 1958, AM. JOUR. SCI., v. 256, p. 698-714). The code designation MP published in volume 1 of the RADIOCARBON SUPPLEMENT (1959, p. 216) has been changed to SM in conformity with the wishes of the laboratory, and is explained by the change of the company's name from Magnolia Petroleum Company to Socony Mobil Oil Company, Inc.

<sup>10</sup> Formerly Texas-Bio-Nuclear, then Kaman Instruments. The laboratory is no longer operating.

A ARIZONA

Dr. Austin Long  
Laboratory of Isotope Geochemistry  
Geochronology Department  
University of Arizona  
Tucson, Arizona 85721

AERIK ATOMIC ENERGY RESEARCH INSTITUTE

Mr. Kyung Rin Yang  
Radiocarbon Dating Laboratory  
Atomic Energy Research Institute  
Seoul, Korea

ALG ALGIERS

Mr. F. Armanet  
Applications Nucléaires  
Institut d'Etudes Nucléaires  
Bd. Frantz Fanon  
B.P. 1147  
Algiers, Algeria

ANL ARGONNE NATIONAL LABORATORY

Dr. F. T. Hageman  
Argonne National Laboratory  
9700 South Cass Avenue  
Argonne, Illinois 60439

ANU AUSTRALIAN NATIONAL UNIVERSITY

Mr. H. A. Polach  
Radiocarbon Dating Laboratory  
Department of Geophysics and Geochemistry  
Australian National University  
Canberra A.C.T., Australia 2600

- B**      **BERN**  
 Prof. H. Oeschger  
 Physikalisches Institut  
 Universität Bern  
 Sidlerstrasse 5  
 Bern, Switzerland
- Birm**    **BIRMINGHAM**  
 Prof. F. W. Shotton, F.R.S.  
 Department of Geology, P.O. Box 363  
 University of Birmingham  
 Birmingham 15, England
- Bln**      **BERLIN**  
 Ing. Günther Kohl  
 Deutsche Akademie der Wissenschaften zu Berlin  
 Institut für Ur-und Frühgeschichte  
 1199 Berlin, Rudower Chaussee 6  
 Germany
- BM**       **BRITISH MUSEUM**  
 Mr. Harold Barker and Mr. Richard Burleigh  
 Research Laboratory  
 The British Museum  
 London, W.C.1, England
- BONN**    **BONN**  
 Dr. H. W. Scharpenseel and F. Pietig  
 Institut für Bodenkunde  
 Universität Bonn  
 Bonn, Germany
- \*C**       **CHICAGO**  
 Dr. W. F. Libby  
 Institute of Geophysics  
 University of California  
 Los Angeles, California 90024
- \*CT**      **CALTECH**  
 Dr. Don M. Yost  
 Gates and Crellin Laboratories of Chemistry  
 California Institute of Technology  
 Pasadena, California 91109
- \*D**       **DUBLIN**  
 Dr. William A. Watts  
 Department of Botany  
 Trinity College  
 Dublin, Ireland
- Dak**      **DAKAR**  
 Dr. Cheikh Anta Diop  
 Directeur du Laboratoire de  
 Radiocarbène I.F.A.N.  
 Université de Dakar  
 République du Sénégal
- Fr<sup>1</sup>**      **FREIBERG**  
 Hajo Stechemesser  
 Sektion Physik  
 Experimentalphysik II  
 Bergakademie Freiberg  
 DDR 92 Freiberg
- FSU**      **FLORIDA STATE**  
 James R. Martin, H. G. Goodell, and D. S. Phelps  
 Radiocarbon Dating Laboratory  
 Department of Geology  
 Florida State University  
 Tallahassee, Florida 32306



- \*G GÖTEBORG  
Dr. E. Ehn  
Laboratory of Nuclear Chemistry  
Chalmers Tekniska Högskola  
Göteborg, Sweden
- GaK GAKUSHUIN UNIVERSITY  
Prof. K. Kigoshi  
Gakushuin University  
Mejiro, Toshima-ku  
Tokyo, Japan
- Gd<sup>1a</sup> GDANSK  
Prof. W. Mościcki, Gliwice  
Politechnika Śląska  
Katedra Fizyki  
Zakład Fizyki Technicznej  
C-14 Laboratory  
Poland
- Gif<sup>2</sup> GIF-SUR-YVETTE  
Dr. J. Labeyrie or Mme. G. Delibrias  
Centre des Faibles Radioactivités  
Centre National de la Recherche Scientifique  
91-Gif-sur-Yvette, France
- \*GL GEOCHRONOLOGICAL LABORATORY  
Institute of Archaeology  
31-34 Gordon Square  
London, W.C.1, England
- Gro<sup>8</sup> GRONINGEN  
GrN Dr. W. G. Mook and Dr. J. C. Vogel  
Natuurkundig Laboratorium der Rijks Universiteit  
Westersingel 34  
Groningen, Netherlands
- GSC OTTAWA  
Mr. J. A. Lowdon  
Radiocarbon Dating Laboratory  
Geological Survey of Canada  
601 Booth Street  
Ottawa, Ontario, Canada
- \*Gsy<sup>2</sup> GIF-SUR-YVETTE
- GU GLASGOW UNIVERSITY  
Dr. A. Walton  
Department of Chemistry  
The University  
Glasgow W.2, Scotland
- GX GEOCHRON LABORATORIES INC.  
Mr. Harold W. Krueger  
Geochron Laboratories Inc.  
24 Blackstone Street  
Cambridge, Mass. 02139
- H HEIDELBERG  
Mr. D. Berdau and Dr. K. O. Münnich  
C-14 Laboratorium  
II Physikalisches Institut der Universität  
Heidelberg, Philosophenweg 12  
West Germany

- Hv HANNOVER  
Dr. M. A. Geyh  
Niedersächsisches Landesamt  
für Bodenforschung  
Hannover-Buchholz, Alfred-Bentz-Haus  
West Germany
- I<sup>+</sup> ISOTOPES — A TELEDYNE COMPANY  
Dr. Eric H. Willis  
Isotopes — A Teledyne Company  
50 Van Buren Avenue  
Westwood, New Jersey 07675
- II<sup>s</sup> ISOTOPES, A TELEDYNE COMPANY  
Palo Alto Laboratories  
Joel J. Sigalove  
Isotopes, A Teledyne Company  
4062 Fabian Street  
Palo Alto, California 94303
- IRPA INSTITUT ROYAL DU PATRIMOINE ARTISTIQUE  
M. Dauchot-Dehon and J. Heylen  
Institut Royal du Patrimoine Artistique  
1 Parc du Cinquantenaire  
Brussels 4, Belgium
- ISGS ILLINOIS STATE GEOLOGICAL SURVEY  
Dennis D. Coleman  
Section of Analytical Chemistry  
Illinois State Geological Survey  
Natural Resources Building  
Urbana, Illinois 61801
- IVIC CARACAS  
Dr. M. A. Tamers  
Instituto Venezolano de Investigaciones Científicas  
Departamento de Química  
Apartado 1827  
Caracas, Venezuela
- K COPENHAGEN  
Dr. Henrik Tauber  
Department of Natural Sciences  
National Museum  
Copenhagen K, Denmark
- KI KIEL  
Dr. H. Willkomm and Mr. H. Erlenkeuser  
Institut für Reine und Angewandte Kernphysik  
Universität Kiel  
23 Kiel,  
Olshausenstrasse 40-60  
Germany
- KN KÖLN  
Dr. J. C. Freundlich  
Universität Köln, Institut für Ur-und Frühgeschichte  
C<sup>14</sup>-Laboratorium  
Köln-Lindenthal, Weyertal 125, W. Germany
- L LAMONT  
Dr. D. L. Thurber  
Lamont Geological Observatory  
Columbia University  
Palisades, New York 10964
- LAR LIEGE STATE UNIVERSITY  
Prof. Dr. Jean Govaerts  
Lab. d'application des radioéléments  
9 Place du XX Aout  
Liège, Belgium

- LE      Leningrad  
Radiocarbon Laboratory  
Institute of Archaeology  
Dvortsovaya Nab. 18  
Leningrad D. 41, USSR
- LJ      UNIVERSITY OF CALIFORNIA, SAN DIEGO  
Dr. H. E. Suess  
Scripps Institution of Oceanography  
University of California, San Diego  
La Jolla, California 92037
- LP      LA PLATA  
Museo de La Plata  
Pasco del Bosque  
La Plata, Argentina
- Lu      LUND  
Dr. Tage Nilsson and Mr. Sören Håkansson  
Radiocarbon Dating Laboratory  
University of Lund  
Tunavägen 29  
S-22363 Lund, Sweden
- Lv      HÉVERLÉ LOUVAIN  
Prof. P. C. Capron and Mr. E. Gilot  
Centre de Physique Nucléaire  
Avenue Cardinal Mercier  
Héverlé Louvain, Belgium
- Ly      UNIVERSITY OF LYON  
Mr. J. Evin  
Laboratoire de Radiocarbone  
Institut de Physique Nucléaire  
43, Boulevard du 11 Novembre 1918  
69, Villeurbanne-Lyon, France
- M      MICHIGAN  
Dr. James B. Griffin  
University Museums Building  
The University of Michigan  
Ann Arbor, Michigan 48104
- \*Ma<sup>a</sup>      MANITOBA
- MC      MONACO  
Dr. J. Thommeret or Dr. J. L. Rapaire  
Laboratoire de Radioactivité Appliquée  
Centre Scientifique de Monaco  
Avenue Saint Martin  
Monaco
- ML      MIAMI  
Dr. H. G. Östlund  
Institute of Marine and Atmospheric Sciences  
University of Miami  
Miami, Florida 33149
- Mo      VERNADSKI INSTITUTE OF GEOCHEMISTRY  
Vernadski Institute of Geochemistry  
Academy of Sciences of the USSR  
Moscow, USSR  
Address: Academician A. P. Vinogradov  
Vorobevskoye shosse, d.47-A  
Moscow, USSR

- MP<sup>r</sup>    MAGNOLIA PETROLEUM
- N        RIKEN (TOKYO)  
          Dr. F. Yamasaki  
          The Institute of Physical and Chemical Research  
          Yamato-machi, Kitaadachi-gun, Saitama Pref.  
          Japan
- NPL      NATIONAL PHYSICAL LABORATORY  
          Mr. W. J. Callow and Miss G. I. Hassall  
          Division of Radiation Science  
          National Physical Laboratory  
          Teddington, Middlesex, England
- NSW      NEW SOUTH WALES  
          Dr. D. J. Carswell  
          Department of Nuclear and Radiation Chemistry  
          University of New South Wales  
          P.O. Box 1  
          Kensington, New South Wales, 2033, Australia
- NTU      NATIONAL TAIWAN UNIVERSITY  
          Yuin-Chi Hsu  
          Department of Physics  
          National Taiwan University  
          Taipei, Taiwan, China
- Ny        NANCY  
          Pr. Marcel Roubault et Pr. René Coppens  
          Centre de Recherches Radiogéologiques  
          Université de Nancy  
          B.P. 452  
          Nancy 54, France
- NZ        NEW ZEALAND  
          Dr. T. A. Rafter  
          Institute of Nuclear Sciences  
          Lower Hutt, New Zealand D.S.I.R.
- O        HUMBLE  
          Dr. H. R. Brannon  
          Esso Production Research Company  
          Affiliate of Humble Oil & Refining Co.  
          P.O. Box 2189  
          Houston, Texas 77001
- ORINS    OAK RIDGE ASSOCIATED UNIVERSITIES  
          Dr. John E. Noakes, Director  
          Radiocarbon Dating Laboratory  
          Oak Ridge, Tennessee 37830
- OWU      OHIO WESLEYAN UNIVERSITY  
          Dr. J. Gordon Ogden, III  
          Department of Botany and Bacteriology  
          Ohio Wesleyan University  
          Delaware, Ohio 43015
- OX        U.S. DEPARTMENT OF AGRICULTURE  
          L. L. McDowell  
          Agricultural Research Service  
          Soil and Water Conservation Research Division  
          Sedimentation Laboratory  
          P.O. Box 30  
          Oxford, Mississippi 38655

- P**      **PENNSYLVANIA**  
Miss Elizabeth K. Ralph and Mrs. Stuart Lawn  
Department of Physics  
University of Pennsylvania  
Philadelphia, Pennsylvania 19104
- Pi**      **PISA**  
Prof. E. Tongiorgi  
Laboratorio di Geologia Nucleare dell'Università  
Via S. Maria, 22  
Pisa, Italy
- \*PIC**      **PACKARD**  
Dr. Ariel G. Schrodt  
Low Level Counting Laboratory  
Packard Instrument Co., Inc.  
2200 Warrenville Road  
Downers Grove, Illinois 60515
- Pr**      **PRAGUE**  
Alois Dubanský  
Laboratory for Isotopes  
Geochemistry and Geochronology  
Geological Institute  
Czechoslovak Academy of Sciences  
Prague-8  
Na Hrazi 26
- Pta**      **PRETORIA**  
Dr. J. C. Vogel  
Natural Isotopes Division  
National Physics Research Laboratory  
P.O. Box 395  
Pretoria, South Africa
- Q**      **CAMBRIDGE**  
Dr. R. G. West or Dr. V. R. Switsur  
University Sub-Department of Quaternary Research  
Botany School  
Downing Street  
Cambridge, England
- R**      **ROME**  
Dr. F. Bella, Istituto di Fisica  
and  
Dr. C. Cortesi, Istituto di Geochimica  
Radiocarbon Dating Laboratory  
University of Rome  
Citta Universitaria  
00100-Rome, Italy
- RI**      **RADIOCHEMISTRY, INC.**  
F. M. Sweets  
Radiochemistry, Inc., Subsidiary of  
The Martin Sweets Co., Inc.  
3131 West Market Street  
Louisville, Kentucky 40212
- S**      **SASKATCHEWAN**  
Dr. K. J. McCallum  
Department of Chemistry  
University of Saskatchewan  
Saskatoon, Saskatchewan, Canada
- \*Sa\***      **SACLAY**

- SI SMITHSONIAN INSTITUTION  
Dr. W. H. Klein, Director  
Radiation Biology Laboratory  
Robert Stuckenrath, Jr.  
C<sup>14</sup> Laboratory  
12441 Parklawn Drive  
Rockville, Maryland 20852
- \*SL SHARP LABORATORIES
- SM<sup>o</sup> MOBIL OIL CORPORATION  
Dr. H. F. Nelson  
Mobil Oil Research and Development Corp.  
Field Research Laboratory  
P.O. Box 900  
Dallas, Texas 75221
- SR SALISBURY, RHODESIA  
Dr. E. R. Swart or Dr. J. G. Sheppard  
Gulbenkian Radiocarbon Dating Laboratory  
Department of Chemistry  
University of Rhodesia  
P. Bag 167H  
Salisbury, Rhodesia
- St STOCKHOLM  
Dr. Eric Welin and Mr. Lars Engstrand  
Radioactive Dating Laboratory  
104 05 Stockholm 50, Sweden
- Su FINLAND  
Aulis Heikkinen, Lic. Phil.  
Geological Survey of Finland  
Otaniemi, Finland
- T TRONDHEIM  
Mr. Reidar Nydal and Mr. Knut Lövsæth  
Radiological Dating Laboratory  
The Norwegian Institute of Technology  
Trondheim, Norway
- TA TARTU  
H. Simm or A. Liiva  
Geobiochemistry Laboratory  
Institute of Zoology and Botany Academy of Sciences of the Estonian SSR  
Vanemuise St. 21  
Tartu, Estonia, USSR
- TAM TEXAS A & M UNIVERSITY  
Dr. William M. Sackett  
Dept. of Oceanography  
Texas A & M University  
College Station, Texas 77843
- TB TBILISI  
A. A. Burchuladze  
Radiocarbon Laboratory  
Tbilisi University  
1 Chavchavadze Avenue  
Tbilisi, USSR
- \*TBNC<sup>10</sup> KAMAN NUCLEAR  
Kaman Nuclear  
Garden of the Gods Road  
Colorado Springs, Colorado

- TF      TATA INSTITUTE OF FUNDAMENTAL RESEARCH  
Dr. D. Lal  
Tata Institute of Fundamental Research  
Homi Bhabha Road  
Bombay-5 BR., India
- TK      UNIVERSITY OF TOKYO  
Dr. Hisashi Suzuki  
Carbon Dating Laboratory  
c/o Department of Anthropology  
Faculty of Science  
University of Tokyo  
Hongo, Bunkyo-ku, Tokyo, Japan
- Tx      TEXAS  
Mr. S. Valastro, Jr. or Dr. E. Mott Davis  
Radiocarbon Laboratory  
Balcones Research Center, Rt. 4, Box 189  
University of Texas at Austin  
Austin, Texas 78757
- U      UPPSALA  
Dr. Ingrid U. Olsson  
Institute of Physics  
University of Uppsala  
Box 530  
S-751 21 Uppsala, Sweden
- UB      BELFAST  
Dr. A. G. Smith or Mr. G. Pearson  
Palaeocology Laboratory  
The Queen's University  
Belfast, BT7 1NN  
Northern Ireland
- UCLA    UNIVERSITY OF CALIFORNIA, LOS ANGELES  
Dr. Rainer Berger and Dr. W. F. Libby  
Institute of Geophysics  
University of California  
Los Angeles, California 90024
- UW      UNIVERSITY OF WASHINGTON  
Dr. A. W. Fairhall  
Department of Chemistry  
University of Washington  
Seattle, Washington 98105
- V      VICTORIA  
Anne Bermingham  
Radiocarbon Dating Laboratory  
Institute of Applied Science of Victoria  
304-328 Swanston Street  
Melbourne, Victoria  
Australia 3000
- VRI      VIENNA RADIUM INSTITUTE  
Dr. H. Felber  
Institut für Radiumforschung und Kernphysik  
Boltzmanngasse 3  
A-1090 Vienna, Austria
- W      U.S. GEOLOGICAL SURVEY  
Dr. Meyer Rubin  
U.S. Geological Survey  
Washington, D.C. 20242

- WIS      WISCONSIN  
          Dr. Margaret Bender  
          Radiocarbon Laboratory of the Center for Climatic Research  
          Department of Meteorology  
          University of Wisconsin  
          Madison, Wisconsin 53706
- WSU      WASHINGTON STATE UNIVERSITY  
          Dr. Roy M. Chatters  
          Radioisotopes and Radiations Laboratory  
          College of Engineering Research Division  
          Pullman, Washington 99163
- X        WHITWORTH COLLEGE  
          Dr. Edwin A. Olson  
          Department of Geology  
          Whitworth College  
          Spokane, Washington 99218
- \*Y      YALE  
          Dr. Minze Stuiver  
          Radiocarbon Laboratory  
          Yale University  
          New Haven, Connecticut 06520
- Z        ZAGREB  
          Dr. Adela Sliepcevic and Dr. Dušan Srdoc  
          Institute "Ruder Boškovic"  
          Bijenicka 54  
          Zagreb, Yugoslavia



# INDEX

## Volume 12, Nos. 1 and 2, 1970

All samples published in Volume 12, Nos. 1 and 2, 1970 are listed here in index form. They appear alphabetically, by laboratory, and in numerical order. Page numbers for each sample are indicated.

<i>Sample no.</i>	<i>Page no.</i>	<i>Sample no.</i>	<i>Page no.</i>	<i>Sample no.</i>	<i>Page no.</i>	<i>Sample no.</i>	<i>Page no.</i>
<b>AERIK</b>		<b>ANU</b>		<b>B</b>		<b>B</b>	
-1	350	-198	17	-596	378	-872	366
-2	351	-199	17	-597	377	-873	366
-3	351	-219	6	-598	377	-873a	366
-4	351	-220	6	-613	375	-874	366
-5	351	-221	6	-614	375	-875	365
-6	351	-222	6	-615	375	-876	365
-7	352	-223	6	-616	379	-877	365
		-224	7	-617	375	-901	364
<b>ALG</b>		-225	7	-618	376	-902	364
-3	354	-226	7	-619	376	-903	364
-4	354	-227	7	-620	376	-904	364
-5	354	-228	7	-621	377	-905	365
-7	354	-215	6	-622	377	-906	360
-8	356	-216	6	-692	362	-907	360
-9	356	-217	6	-751	374	-908	360
-10	355	-213	5	-752	374	-910	363
-11	355	-214	5	-753	374	-911	364
-12	355	-263A	7	-764	380	-912	364
-13	355	-264	7	-765	380	-913	364
-14	356	-265	8	-778	379	-914	364
-15	356	-266	14	-779	379	-915	364
-17	355	-268	15	-782	368	-916	373
-18	355	-269	15	-784	368	-917	373
-20	355	-270	15	-785	368	-918	373
-21	356	-280	8	-786	371	-924	362
-22	356	-281	8	-787	368	-925	362
-23	356	-282	8	-788	368	-926	362
-24	356	-283	8	-789	371	-927	361
		-290	4	-790	370	-928	361
<b>ANU</b>		-291	4	-791	370	-921	363
-28/2	9	-292	14	-792	371	-929	361
-45	9	-293	15	-793	371	-953	359
-82	10	-302	8	-794	370	-954	359
-90	3	-303	12	-797	367	-955	359
-100	10	-304	13	-798	367	-956	359
-126	4	-305	12	-799a	367	-957	359
-127	10	-306	12	-800	367	-958	359
-128	10	-310	13	-802	381	-963	378
-129	10	-311	13	-803	381	-970	373
-130	10	-312	14	-804	381	-971	373
-131	10	-319	14	-835	382	-981	372
-132	11	-320	14	-836	382	-982	372
-134	4	-321	13	-846	369	-983	372
-135	3	-329	13	-847	369	-988	381
-181	3	-330	14	-848	369	-2002	372
-182	3	-331	12	-849	369	-2003	372
-183	2			-850	369	-2004	372
-184	2	<b>B</b>		-851/2	370	-2005	373
-185	2	-593	375	-868	365	-2006	373
-193	11	-594	375	-869	366	-2011	362
-197	17	-595	375	-870	366	-2012	362
				-871	366	-2013	362

<i>Sample no.</i>	<i>Page no.</i>	<i>Sample no.</i>	<i>Page no.</i>	<i>Sample no.</i>	<i>Page no.</i>	<i>Sample no.</i>	<i>Page no.</i>
<b>BIRM</b>		<b>Birm</b>		<b>Bln</b>		<b>BONN</b>	
-17	393	-152	396	-556	405	-236	22
-32	385	-153	388	-557	407	-237	22
-33	392	-154	398	-558	407	-238	22
-53	392	-155	398	-559	407	-239	22
-58	394	-156	393	-560	402	-240	22
-67	392	-157	385	-561	402	-241	23
-73	392	-158	387	-562	403	-242	23
-74	385	-159	394	-581	408	-243	23
-82	388	-161	386	-582	408	-244	23
-84	392	-165	387	-582a	408	-245	23
-92	388	-166	387	-583	408	-246	23
-93	386	-167	389	-584	408	-247	23
-96	393	-168	389	-585	410	-248	23
-102	396	-169	391	-586	416	-249	23
-103	397	-172	397	-587	416	-250	23
-104	397	-173	397	-588	415	-251	23
-105	389	-174	397	-589	416	-252	23
-106	389	-175	397	-590	415	-253	23
-107	398	-176	397	-607	407	-254	23
-109	394	-177	397	-609	409	-255	23
-110	394			-629	413	-256	23
-111	394			-630	414	-257	23
-112	395	<b>Bln</b>		-631	413	-258	23
-113	386	-179	410	-676	412	-259	24
-114	385	-302	405	-693	414	-260	24
-115	393	-304	405	-694	414	-261	24
-116	398	-340	407	-696	414	-262	24
-117	398	-341	408	-697	415	-263	24
-118	388	-432	401	-698	419	-264	24
-119	395	-433	404	-699	419	-265	24
-120	391	-434	404	-712	416	-266	24
-121	391	-437	404	-713	417	-267	24
-122	391	-438	404	-714	419	-268	24
-123	389	-472	401	-715	419	-269	24
-124	390	-473	402	-716	417	-270	24
-125	392	-475	406	-717	418	-271	24
-126	393	-476	411	-718	418	-272	24
-127	390	-477	411	-719	418	-273	24
-128	390	-478	411	-720	418	-274	24
-129	395	-479	411	-769	417	-275	24
-130	395	-480	411	-817	401	-276	24
-131	388	-482	406	-838	401	-277	25
-132	395	-495	405			-278	25
-133	395	-500	409	<b>BONN</b>		-279	25
-134	391	-501	409			-280	25
-135	388	-502	413	-6A	35	-281	25
-138	395	-505	413	-6B	35	-282	25
-139	390	-506	412	-138	35	-283	25
-140	390	-508	410	-139	35	-284	25
-141	390	-509	412	-225	20	-285	25
-142	396	-510	412	-226	20	-286	25
-143	396	-512	412	-227	20	-287	25
-144	396	-513	412	-228	20	-288	25
-145	394	-515	410	-229	22	-289	25
-147	390	-516	407	-230	22	-290	25
-148	387	-533	400	-231	22	-291	25
-149	387	-549	410	-232	22	-292	25
-150	388	-550	401	-233	22	-293	25
-151	396	-552	403	-234	22	-294	25
		-553	403	-235	22		

<i>Sample no.</i>	<i>Page no.</i>	<i>Sample no.</i>	<i>Page no.</i>	<i>Sample no.</i>	<i>Page no.</i>	<i>Sample no.</i>	<i>Page no.</i>
<b>BONN</b>		<b>BONN</b>		<b>BONN</b>		<b>Gif</b>	
-295	26	-429	29	-512	22	-183	442
-296	26	-430	29	-513	21	-184	442
-297	26	-431	29	-514	21	-185	440
-298	26	-432	35	-515	21	-203	427
-299	26	-433	33	-516	20	-212	422
-300	26	-434	33	-517	20	-219	423
-360	36	-436	34	-518	20	-224	440
-361	36	-437	30	-519	20	-230	428
-362	36	-438	30	-520	20	-231	428
-363	36	-439	30	-521	26	-232	428
-364	36	-440	30	-572	19	-233	428
-365	36	-441	30	-573	19	-244	430
-366	36	-442	30	-574	19	-250	426
-367	36	-443	30	-575	19	-253	426
-368	36	-444	30	-576	20	-254	441
-369	36	-445	30	-577	20	-255	441
-370	36	-445	30	-578	20	-256	441
-385	38	-446	30	-601	31	-262	425
-386	38	-447	30	-602	31	-263	425
-387	38	-448	34	-603	31	-264	425
-388	38	-449	34	-604	31	-267	429
-389	38	-450	37	-605	32	-268	429
-390	38	-451	37	-606	32	-270	428
-391	38	-452	37	-607	32	-274	427
-392	38	-453	32	-608a	34	-277	427
-393	38	-454	32	-608b	34	-295	439
-394	38	-455	32	-609	34	-296	439
-395	38	-456	32	-657	37	-297	440
-396	38	-457	32	-658	37	-301	441
-397	36	-460	33	-659	37	-302	442
-398	36	-461	33	-677	37	-303	425
-399	36	-462	33	-678	37	-306	435
-401	36	-464	33	-763	35	-307	435
-402	36	-466	33			-308	435
-403	27	-468	33			-309	435
-404	27	-469	33	<b>Fr</b>		-313	435
-405	27	-470	33	-17	43	-322	422
-406	27	-485	30	-19	43	-327	430
-407	27	-486	30	-22	43	-328	423
-408	27	-487	30	-23	43	-329	433
-409	27	-488	30	-24	43	-330	433
-411	27	-489	31	-25	42	-331	423
-412	27	-490	31	-32	42	-332	422
-413	27	-491	31	-35	44	-339	430
-414	28	-492	31	-36	44	-344	432
-415	28	-493	31	-37	44	-345	431
-416	28	-494	31	-38	44	-346	432
-417	28	-495	31	-39	41	-349	430
-418	28	-496	31	-40	41	-351	438
-419	28	-497	31	-41	41	-352	438
-420	28	-498	31	-44	42	-353	438
-421	28	-499	31	-45	42	-354	438
-422	29	-500	31			-357	437
-423	29	-501	26	<b>Gif</b>		-358	430
-424	29	-502	26	-66	441	-360	429
-425	29	-503	26	-139	424	-365	436
-426	29	-509	21	-157	425	-366	436
-427	29	-510	21	-180	442	-374	439
-428	29	-511	21	-182	442	-375	437

<i>Sample no.</i>	<i>Page no.</i>	<i>Sample no.</i>	<i>Page no.</i>	<i>Sample no.</i>	<i>Page no.</i>	<i>Sample no.</i>	<i>Page no.</i>
Gif		Gif		GrN		GrN	
-376	421	-492	440	-4015	468	-4571	450
-383	439	-493	440	-4019	468	-4572	450
-384	439	-494	440	-4020	468	-4578	469
-392	422	-495	441	-4021	468	-4579	469
-393	431	-700	437	-4022	468	-4585	453
-394	421	-701	437	-4046	468	-4586	453
-395	421	-702	437	-4047	468	-4649	453
-407	431	-703	437	-4061	447	-4687	469
-408	432	-704	427	-4062	447	-4732	455
-409	432	-705	427	-4063	447	-4733	455
-410	434	-706	427	-4071	447	-4789	455
-411	434	-715	432	-4072	447	-4792	455
-412	434	-716	432	-4079	468	-4813	459
-413	434	-717	433	-4081	468	-4814	459
-414	431	-718	433	-4082	468	-4815	459
-417	435	-719	433	-4089	447	-4816	459
-425	428	-720	429	-4106	468	-4854	459
-426	428	-768	433	-4107	468	-4855	459
-428	438	-769	433	-4109	468	-4857	450
-429	438	-1148	434	-4128	468	-4858	450
-432	438	-1362	431	-4129	468	-4861	454
-433	438	-1363	431	-4130	468	-4862	454
-435	439			-4131	468	-4863	454
-436	439			-4134	468	-4864	454
-437	425	GrN		-4135	468	-4865	454
-438	436	-2197	455	-4136	468	-4866	454
-441	427	-2198	445	-4137	468	-4890	452
-442	422	-2423	447	-4138	468	-4891	452
-443	423	-2804	455	-4142	468	-4892	456
-444	423	-2805	445	-4152	456	-4893	456
-445	423	-3048	447	-4153	456	-5020	458
-446	423	-3087	467	-4189	468	-5021	464
-450	426	-3091	467	-4190	468	-5022	464
-451	426	-3123	467	-4192	468	-5023	463
-452	425	-3129	467	-4193	448	-5061	463
-453	426	-3135	467	-4194	448	-5116	459
-461	436	-3143	467	-4195	448	-5123	460
-462	436	-3144	467	-4208	460	-5124	460
-463	436	-3145	467	-4250	451	-5137	465
-464	436	-3146	467	-4281	468	-5138	465
-465	437	-3149	445	-4282	469	-5188	445
-466	429	-3153	445	-4283	469	-5192	455
-467	429	-3156	446	-4284	469	-5244	469
-468	429	-3165	446	-4283	468	-5245	469
-469	429	-3207	467	-4284	468	-5258	469
-470	441	-3209	467	-4285	468	-5259	469
-473	442	-3249	468	-4286	468	-5260	469
-474	435	-3251	468	-4352	469	-5260	469
-475	435	-3510	449	-4353	469	-5280	469
-476	424	-3511	448	-4354	469	-5296	464
-477	424	-3515	449	-4369	450	-5297	464
-478	424	-3517	449	-4370	449	-5298	462
-479	424	-3526	448	-4382	469	-5298	462
-480	424	-3551	449	-4472	469	-5299	462
-481	432	-3607	467	-4473	453	-5300	462
-482	434	-3614	448	-4533	451	-5301	469
-483	426	-3615	448	-4535	451	-5302	469
-485	442	-4011	452	-4536	451	-5303	469
-487	433	-4012	452	-4538	451	-5304	466

<i>Sample no.</i>	<i>Page no.</i>	<i>Sample no.</i>	<i>Page no.</i>	<i>Sample no.</i>	<i>Page no.</i>	<i>Sample no.</i>	<i>Page no.</i>
GrN		GSC		GSC		GSC	
-5305	466	-675	57	-908	57	-995	79
-5306	466	-689	65	-909	71	-996	76
-5307	465	-714	79	-910	51	-997	52
-5313	458	-731	51	-911	82	-998	478
-5314	458	-732	79	-912	78	-1000	80
-5315	464	-734	76	-913	72	-1002	77
-5330	469	-748	80	-918	52	-1002-2	77
-5331	469	-749	75	-919	77	-1002	48
-5338	465	-751	78	-915	63	-1002-2	48
-5339	465	-755	75	-922	53	-1003	81
-5345	469	-757	53	-923	72	-1004	73
-5347	457	-763	73	-924	78	-1005	73
-5444	452	-766	80	-926	81	-1006	61
-5550	453	-769	76	-927	474	-1008	70
-5551	453	-770	61	-929	78	-1011	63
-5570	446	-776	79	-930	53	-1013	60
-5571	445	-777	79	-933-2	62	-1015	70
-5572	445	-781	74	-932	81	-1016	81
-5679	457	-797	65	-933	81	-1017	70
-5702	461	-799	77	-934	80	-1019	48
-5703	461	-831	62	-936	58	-1019-2	48
-5715	461	-832	70	-937	51	-1020	69
-5803	461	-842	59	-940	480	-1021	49
-5804	462	-844	482	-941	481	-1021-2	49
-5858	457	-846	482	-942	480	-1022	59
-5871	463	-847	66	-944	474	-1023	49
-5872	463	-849	484	-945	74	-1025	83
-5873	459	-855	71	-951	58	-1027	49
-5874	459	-856	57	-957	53	-1028	61
-5875	446	-867	75	-959	80	-1030	54
-5876	446	-868	50	-960	77	-1032	53
-5878	452	-870	65	-961	72	-1033	483
-5886	463	-872	64	-956	481	-1034	476
-5887	463	-875	71	-962	77	-1035	477
-5888	463	-875	49	-963	74	-1041	66
-5889	461	-876	66	-965	55	-1045	53
		-877	64	-966	78	-1046	52
		-878	64	-967	54	-1051	483
		-879	49	-972	52	-1052	52
GSC		-880	63	-973	53	-1054	53
-126	482	-882	55	-974	69	-1068	476
-127	482	-883	484	-975	54	-1085	477
-142	475	-885	62	-978	66	-1089	54
-432	83	-886	56	-979	49	-1113	479
-475-2	58	-887	51	-979-2	49	-1141	479
-552	79	-888	67	-980	49	-1154	478
-563	73	-891	82	-980-2	49	-1157	479
-570	60	-892	64	-982	59	-1219	475
-587	60	-894	69	-983	477		
-588	60	-895	76	-984	65		
-602	55	-898	67	-985	59	GU	
-629	48	-897	63	-987	66	-67	487
-629-2	48	-896	64	-988	68	-68	487
-637	83	-899	52	-989	68	-69	487
-657	49	-900	52	-991	82	-70	487
-657	56	-901	67	-992	477	-71	487
-661	56	-902	65	-993	48	-72	488
-662	49	-905	72	-993-2	48	-73	488
-662	56	-906	69	-994	62	-74	488
-675	49						

<i>Sample no.</i>	<i>Page no.</i>	<i>Sample no.</i>	<i>Page no.</i>	<i>Sample no.</i>	<i>Page no.</i>	<i>Sample no.</i>	<i>Page no.</i>
GU		GU		GU		GU	
-75	488	-134	490	-191	493	-253	497
-76	488	-135	490	-192	493	-254	497
-77	488	-136	490	-193	493	-255	497
-78	488	-137	490	-194	493	-256	498
-79	488	-138	490	-195	494	-257	498
-80	488	-139	490	-196	494	-258	498
-81	488	-140	490	-197	494	-259	498
-82	488	-141	490	-198	494	-260	498
-83	488	-142	490	-199	494	-261	498
-84	488	-143	490	-200	494	-262	498
-85	488	-144	490	-201	494	-263	498
-86	488	-145	490	-202	494	-264	498
-87	488	-146	490	-203	494	-265	498
-88	488	-147	490	-204	494	-266	498
-89	488	-148	490	-205	494	-267	498
-90	488	-149	491	-206	494	-268	499
-91	488	-150	491	-207	494	-269	499
-92	488	-151	491	-208	494	-270	499
-93	488	-152	491	-209	494	-271	499
-95	488	-153	491	-210	495	-272	499
-96	488	-154	491	-211	495	-273	499
-97	488	-155	491	-212	495	-274	499
-98	488	-156	491	-213	495	-275	499
-99	488	-157	491	-214	495	-276	499
-100	489	-158	491	-215	495	-277	499
-101	489	-159	491	-216	495	-278	500
-102	489	-160	491	-217	495	-279	500
-103	489	-161	491	-218	495	-280	500
-104	489	-162	491	-219	495	-281	500
-105	489	-163	491	-220	495	-282	500
-106	489	-164	491	-221	495	-283	500
-107	489	-165	492	-222	495	-284	500
-108	489	-166	492	-223	495	-285	500
-109	489	-167	492	-224	495	-286	500
-110	489	-168	492	-225	495	-287	500
-111	489	-169	492	-226	495	-288	500
-112	489	-170	492	-227	495	-289	500
-113	489	-171	492	-228	496	-290	500
-114	489	-172	492	-229	496	-291	500
-115	489	-173	492	-230	496	-292	501
-116	489	-174	492	-231	496	-293	501
-117	489	-174	492	-232	496	-294	501
-118	489	-175	492	-233	496	-295	501
-119	489	-175	492	-234	496	-296	501
-120	489	-176	492	-238	497	-297	502
-121	489	-177	492	-239	497	-298	502
-122	489	-178	492	-240	497	-299	502
-123	489	-179	492	-241	497		
-124	489	-180	492	-242	497	I	
-125	489	-181	492	-243	497	-523	111
-126	489	-182	493	-244	497	-1157	112
-127	489	-183	493	-245	497	-1158	111
-128	490	-184	493	-246	497	-1159	112
-129	490	-185	493	-247	497	-1160	114
-130	490	-186	493	-248	497	-1627	88
-131	490	-187	493	-249	497	-1628	88
-132	490	-188	493	-250	497	-1629	112
-133	490	-189	493	-251	497	-1630	113
		-190	493	-252	497	-1631	111

<i>Sample no.</i>	<i>Page no.</i>	<i>Sample no.</i>	<i>Page no.</i>	<i>Sample no.</i>	<i>Page no.</i>	<i>Sample no.</i>	<i>Page no.</i>
<b>I</b>		<b>I</b>		<b>I</b>		<b>I</b>	
-1632	111	-2586	97	-3556	118	-3930	94
-1633	112	-2608	121	-3560	126	-3931	120
-1634	113	-2609	121	-3561	124	-3956	121
-1635	111	-2610	121	-3562	124	-3957	122
-1636	114	-2611	95	-3563	124	-3966	104
-1637	114	-2724	108	-3564	124	-3967	104
-1638	114	-2725	108	-3565	124	-3968	122
-1639	115	-2726	108	-3566	124	-3974	120
-1932	98	-2839	108	-3589	102	-3978	93
-1940	116	-2841	126	-3590	102	-3979	93
-1941	115	-2843	126	-3591	102	-3980	93
-1942	115	-2922	109	-3592	102	-3984	123
-1943	115	-2923	109	-3593	102	-3985	123
-1944	114	-2924	108	-3594	102	-4004	93
-1945	116	-2925	109	-3595	103	-4005	93
-1946	113	-2926	109	-3596	103	-4006	116
-1947	112	-2927	109	-3597	103	-4016	94
-1948	113	-2979	109	-3598	103	-4044	88
-2060	105	-3062	96	-3599	90	-4045	88
-2061	105	-3063	95	-3611	107	-4046	107
-2063	105	-3064	95	-3612	107	-4047	107
-2064	105	-3065	95	-3647	94	-4048	91
-2174	122	-3066	97	-3649	104	-4049	91
-2175	123	-3091	125	-3651	92	-4056	105
-2176	123	-3092	125	-3652	92	-4057	105
-2177	123	-3113	88	-3658	116	-4068	91
-2178	105	-3114	113	-3667	107	-4069	91
-2179	106	-3115	112	-3668	108	-4072	93
-2261	123	-3116	112	-3673	101	-4074	94
-2410	98	-3133	99	-3674	101	-4075	94
-2411	96	-3134	99	-3671	102	-4098	120
-2412	96	-3135	99	-3672	102	-4106	120
-2413	97	-3136	99	-3675	101	-4107	116
-2414	98	-3200	98	-3676	101	-4108	117
-2415	100	-3211	99	-3706	106	-4110	105
-2416	100	-3213	99	-3713	103	-4111	126
-2417	100	-3269	90	-3730	119	-4112	126
-2418	100	-3270	90	-3731	119	-4113	126
-2422	96	-3274	126	-3732	119	-4114	126
-2428	121	-3275	125	-3733	115	-4145	92
-2429	121	-3276	125	-3744	103	-4146	91
-2430	121	-3277	125	-3780	92	-4147	92
-2432	101	-3365	117	-3781	106	-4148	92
-2437	95	-3408	109	-3782	90	-4151	88
-2438	95	-3409	110	-3783	90	-4152	88
-2440	124	-3441	118	-3784	91	-4161	116
-2443	100	-3442	119	-3788	122	-4162	
-2444	101	-3444	119	-3818	117	-4168	104
-2546	97	-3466	125	-3843	110	-4169	104
-2547	100	-3467	125	-3844	110	-4174	127
-2548	96	-3468	125	-3864	106	-4175	127
-2549	97	-3535	89	-3880	89	-4191	89
-2561	106	-3536	89	-3893	93	-4192	120
-2567	106	-3537	90	-3917	120	-4193	107
-2581	99	-3538	103	-3918	120	-4202	117
-2582	97	-3552	118	-3922	90	-4203	117
-2583	96	-3553	118	-3927	89	-4204	117
-2584	97	-3554	118	-3928	89	-4205	118
-2585	98	-3555	118	-3929	94	-4207	107

<i>Sample no.</i>	<i>Page no.</i>	<i>Sample no.</i>	<i>Page no.</i>	<i>Sample no.</i>	<i>Page no.</i>	<i>Sample no.</i>	<i>Page no.</i>
ISGS		IVIC		IVIC		LE	
-3	508	-571	511	-643	518	-498	135
-5	505	-572	511	-645	513	-500	134
-9	505	-573	513	-646	522	-501	135
-10	505	-574	512	-647	522	-505	146
-11	505	-575	513	-648	514	-508	141
-12	503	-580	514	-650	513	-511	138
-13	505	-581	514	-651	514	-513	149
-14	505	-582	514	-652	524	-516[506]	136
-15	505	-583	515	-653	524	-518	148
-16	504	-584	515	-654	524	-519	147
-17A	506	-586	515	-655	516	-526	146
-17B	506	-587	515	-656	522	-529	148
-17C	506	-588	515	-673	512	-532	147
-18	508	-589	515	-676	522	-535	144
-19	504	-590	515			-538	137
-20	508	-591	515			-540	146
-21	504	-592	515	KI		-548	145
-22	505	-593	515	-90	531	-543	143
-23	505	-594	522	-230	532	-534	142
-24	506	-599	522	-237	531	-545	137
-25	504	-596	517	-238	532	-550	150
-26	507	-597	517	-239	532	-553	146
-27	507	-598	518	-240	532	-561	134
-28	507	-601	520	-243	531	-563	147
-29	506	-602	520	-244	531	-566	152
-30	506	-603	520	-249	531	-568	137
-31	504	-604	520	-283	532	-573	131
-32	507	-605	520	-315	530	-575	140
		-606	521	-316	531	-577	149
		-607	521	-317	530	-587	147
IVIC		-608	521			-590	144
-503(c)	523	-609	522	LE		-592	141
-533	519	-610	511	-309	144	-595	148
-534	519	-611	511	-330	140	-599	134
-535	519	-612	511	-337	141	-600	149
-536	520	-613	511	-340	132	-602	147
-537	520	-614	511	-344	136	-603	144
-539	522	-615	511	-386	136	-604	148
-541	522	-616	511	-391	131	-608	134
-542	523	-617	511	-399	145	-609	152
-543	523	-618	522	-400	133	-610	134
-544	523	-619	522	-405	134	-612	149
-544(c)	523	-620	522	-411	136	-613	139
-545	523	-622	522	-415	139	-614	144
-547	523	-624	522	-424	149	-616	136
-547(c)	524	-625	512	-429	143	-617	148
-549	514	-626	512	-432	143	-619	148
-550	514	-627	516	-434	140	-623	151
-551	514	-628	511	-442	133	-624	139
-555	522	-629	511	-445	143	-625	151
-557	515	-630	512	-453[456]	137	-628	146
-558	522	-631	512	-455	147	-629	146
-559	516	-632	512	-467	145	-630	148
-560	517	-633	512	-469	146	-631	140
-565	512	-638	518	-473	151	-632	144
-566	522	-639	518	-474	142	-633	145
-567	511	-640	518	-477	140	-634	134
-568	511	-641	518	-480	136	-636	132
-569	511	-642	518	-491	140	-637	132
-570	511						



<i>Sample no.</i>	<i>Page no.</i>	<i>Sample no.</i>	<i>Page no.</i>	<i>Sample no.</i>	<i>Page no.</i>	<i>Sample no.</i>	<i>Page no.</i>
<b>LE</b>		<b>LE</b>		<b>Lu</b>		<b>Lv</b>	
-639	142	-715	143	-270	544	-169	156
-640	131	-716	142	-271	545	-170	156
-645	131			-272	539	-171	157
-647	141			-272A	539	-172	157
-648	133	<b>Lu</b>		-273	538	-282	158
-649	135	-134	537	-273A	538	-294	158
-650	150	-207	535	-274	552	-295	158
-651	135	-208	535	-275	551	-317	159
-652	152	-209	535	-276	551	-333	159
-654	131	-210	535	-277	550	-334	158
-656	150	-213	537	-278	551	-336	158
-657	152	-214	537	-280	543	-337	159
-658	152	-221	536	-281	545	-338	159
-659	131	-222	536	-282	551	-349	159
-660	145	-223	536	-283	547	-351	556
-661	140	-224	536	-284	547	-352	556
-662	145	-225	536	-285	547	-358	158
-663	152	-226	536	-286	547	-374	157
-664	142	-227	535	-287	547	-383	157
-665	142	-230	549	-287A	547	-384	553
-666	150	-231	549	-288	547	-385	553
-667	141	-232	550	-288A	547	-386	554
-669	137	-233	550	-289	547	-387	554
-670	151	-237	543	-289A	548	-388	554
-671	133	-238	537	-290	548	-389	554
-674	151	-239A	537	-291	548	-390	554
-675	151	-240	537	-291A	548	-391	554
-677	151	-240A	537	-292	548	-393	157
-676	150	-241	546	-292A	548	-395	555
-678	150	-242	543	-293	548	-396	555
-680	132	-243	541	-293A	548	-435	557
-681	141	-244	542	-294	548	-436	557
-684	137	-245	542	-295	549	-437	557
-685	137	-246	542	-296	542	-438	557
-686	137	-247	542	-297	549	-439	557
-687	139	-248	542	-298	549	-440	557
-688	132	-249	542	-299	545	-441	557
-690	143	-250	542	-300	545	-443	556
-691	132	-251	542	-301	545	-464	556
-692	139	-252	543	-302	539	-465	556
-693	139	-253	551	-302A	539	-466	555
-694	147	-254	550	-303	539	-467	555
-695	149	-255	550	-304	539		
-696	149	-256	551	-305	539		
-697	150	-257	551	-306	540	<b>M</b>	
-698	150	-258	546	-306A	540	-1358	173
-699	138	-258A	546	-307	540	-1633	161
-701	138	-259	546	-307A	540	-1634	161
-702	138	-259A	546	-308	540	-1638	176
-703	135	-260	544	-309	540	-1792	178
-704	135	-261	544	-309A	540	-1793	179
-705	135	-262	544	-310	540	-1845	177
-706	152	-263	544	-310A	540	-1847	177
-707	138	-264	537	-311	541	-1848	177
-708	138	-265	538	-311A	541	-1851	163
-709	138	-266	538	-312	541	-1852	163
-711	135	-267	538	-312A	541	-1861	179
-712	143	-268	538	-313	541	-1862	179
-713	137	-269	539	-313A	541	-1885	161

<i>Sample no.</i>	<i>Page no.</i>	<i>Sample no.</i>	<i>Page no.</i>	<i>Sample no.</i>	<i>Page no.</i>	<i>Sample no.</i>	<i>Page no.</i>
M		M		N		N	
-1891	163	-2070	171	-526-1	569	-602	560
-1935	164	-2071	171	-526-2	569	-603	560
-1936	164	-2072	172	-527-1	569	-604	565
-1937	164	-2073	172	-527-2	569	-605	565
-1938	164	-2074	172	-528	569	-606	565
-1939	164	-2081	173	-545a	561	-607	564
-1940	164	-2082	173	-545b	562	-608	564
-1941	164	-2083	173	-545c	562	-609	561
-1946	162	-2084	173	-546	562	-610	560
-1947	162	-2085	173	-547	562	-611	560
-1948	162	-2086	173	-548	562	-612	560
-1949	176	-2089	178	-549	562	-613	561
-1950	176	-2090	178	-550	562	-614	565
-1953	174	-2091	174	-551	562	-615	563
-1954	174	-2092	174	-552	563	-616	566
-1955	174	-2093	175	-553	563	-617	566
-1956	174	-2094	175	-554	563	-618	561
-1951	165	-2095	175	-555	563	-619	565
-1957	165	-2096	175	-556	562	-620	566
-1958	165	-2097	175	-559	571	-621	566
-1959	165	-2098	175	-560	571	-624	566
-1960	165	-2099	175	-561	571	-627	566
-1961	165	-2100	175	-562	571	-631	566
-1962	165	-2101	175	-563	571	-633	569
-1963	165	-2105	176	-564	572	-634	569
-1964	166	-2106	176	-565	572	-626	563
-1965	166	-2107	176	-566	568	-628	563
-1967	166	-2108	176	-567	568	-629	563
-1969	166	-2109	176	-568	565	-630	563
-1972	162			-569	565	-632	563
-1976	167			-570	565	-635	564
-1982	166			-571	572	-636	563
-1983	167	N		-572	572	-637	563
-1984	167	-388	567	-573	572	-638	561
-1985	167	-389	567	-574	565	-639	566
-1986	178	-390	567	-575	564	-640	564
-1994	168	-469	559	-576	564	-641	564
-1995	171	-470-1	559	-577	564	-642	566
-1996	163	-470-2	559	-578	565	-643	564
-1997	168	-471-1	559	-578	573	-644	566
-1998	168	-471-3	559	-580	565	-645	566
-1999	168	-472	560	-581	573	-646	574
-2000	169	-493	574	-582	573	-647	575
-2001	168	-495	561	-583	573	-648	575
-2002	169	-517-1	568	-584	573	-649	575
-2003	169	-517-2	568	-585	573	-650	574
-2004	169	-518	568	-586	573	-651	575
-2007	170	-519	568	-588	573	-652	575
-2008	170	-520-1	568	-589	573	-653	575
-2009	170	-520-2	568	-590	573	-654	576
-2011	178	-521-1	568	-591	574	-655	576
-2014	172	-521-2	568	-592	574	-656	571
-2024	170	-522-1	568	-593	574	-667	571
-2036	179	-522-2	568	-594	574	-668	572
-2037	179	-523-1	568	-595	574	-669	570
-2041	170	-523-2	568	-598	560	-670	570
-2049	170	-524-1	569	-599	560	-671	570
-2055	171	-524-2	569	-600	560	-672	570
-2069	171	-525-1	569	-601	560	-673	570
		-525-2	569			-674	570

<i>Sample no.</i>	<i>Page no.</i>	<i>Sample no.</i>	<i>Page no.</i>	<i>Sample no.</i>	<i>Page no.</i>	<i>Sample no.</i>	<i>Page no.</i>
<b>N</b>		<b>NTU</b>		<b>P</b>		<b>Q</b>	
-675	570	-86	191	-1447	582	-889	595
-676	571	-87	191	-1448	582	-908	596
-678	572	-88	191	-1449	578	-909	597
-679	572	-89	191	-1450	578	-910	592
-714	567	-90	191	-1452	578	-911	592
-715	567	-91	191	-1454	584	-912	592
-716	567	-92	191	-1455	584	-913	593
-717	567	-93	191	-1456	584	-914	593
		-94	191	-1457	584	-915	593
		-95	191	-1459	584	-916	593
		-96	191	-1461	581	-917	593
<b>NPL</b>		-97	191	-1462	581	-918	593
-122	186	-98	191	-1463	581	-919	593
-127	185	-99	191	-1464	581	-920	593
-133	184	-100	191	-1469	580	-921	593
-134	183	-101	191	-1470	580	-922	593
-135	184	-102	191	-1471	580	-923	594
-141	184	-103	191	-1472	580	-924	594
-149	181	-104	192	-1474	578	-925	594
-150	182	-105	192	-1475	577	-926	596
-151	182	-106	192	-1478	586	-927	596
-153	181	-107	192	-1479	586	-948	597
-154	181	-108	192	-1480	587	-950	597
-155	182	-109	192	-1481	587	-953	597
-156	182	-110	192	-1482	587	-970	597
-161	182	-111	192	-1483	587	-971	597
-191	184	-112	192	-1484	579	-972	598
-192	185			-1485	579		
-199	185			-1486	579		
-214	182			-1489	586		
-215	182	<b>P</b>		-1490	586	<b>R</b>	
		-890	583	-1491	586	-227	613
		-891	583	-1492	586	-227 $_{\alpha}$	613
<b>NTU</b>		-892	584	-1493	586	-228 $_{\alpha}$	613
-52	188	-1025	584	-1507	587	-229 $_{\alpha}$	613
-53	188	-1056	585	-1508	588	-231	613
-54	188	-1095	582	-1509	587	-231 $_{\alpha}$	613
-55	189	-1096	582	-1512	588	-352	605
-56	189	-1097	582	-1538	588	-371	600
-57	189	-1098	582	-1539	588	-458	601
-63	189	-1099	583	-1540	587	-474	609
-64	189	-1100	583	-1541	587	-476	610
-65	189	-1101	583	-1542	588	-477	609
-68	188	-1089	584	-1543	588	-477A	609
-69	190	-1231	578	-1552	579	-479	609
-70	190	-1232	578			-492	606
-71	190	-1233	578			-492 $_{\alpha}$	606
-73	188	-1395	581	<b>Q</b>		-566	607
-74	191	-1429/31	579	-871	595	-598	603
-75	191	-1430	578	-873	595	-598 $_{\alpha}$	603
-76	191	-1432	585	-874	595	-599 $_{\alpha}$	603
-77	191	-1435	585	-876	595	-600	604
-78	191	-1436	585	-877	595	-600A	605
-79	191	-1437	581	-878	595	-601	605
-80	191	-1438	581	-881	594	-604	600
-81	191	-1442	582	-883	595	-605	600
-82	191	-1443	582	-886	594	-605 $_{\alpha}$	600
-83	191	-1444	583	-887	595	-602	605
-84	191	-1445	582	-888	595	-603	605
-85	191	-1446	582			-617A	610

<i>Sample no.</i>	<i>Page no.</i>	<i>Sample no.</i>	<i>Page no.</i>	<i>Sample no.</i>	<i>Page no.</i>	<i>Sample no.</i>	<i>Page no.</i>
<b>R</b>		<b>SI</b>		<b>T</b>		<b>T</b>	
-617 $\alpha$	610	-513	197	-409	219	-510	208
-618	611	-514	197	-412	215	-510A	208
-618A	611	-515	197	-420	232	-510B	208
-619	611	-516	204	-421	232	-511	207
-622A	612	-517	204	-422	230	-511A	207
-622 $\alpha$	612	-518	202	-423	231	-511B	207
-643 $\alpha$	603	-519	202	-424	210	-512A	208
-644 $\alpha$	602	-520	202	-425	210	-512B	208
-645	602	-521	202	-426	210	-520	214
-677	607	-531	198	-430	227	-521	214
		-532	198	-431	228	-506	236
		-533	198	-432	219	-507	236
<b>SI</b>		-534	198	-433	220	-530	222
-360	194	-535	194	-434	220	-531	222
-360R	194	-539	202	-436	205	-532	222
-409	198	-545	202	-436A	205	-533	222
-410	199	-553	193	-436B	206	-555	231
-411	199	-554	193	-437	206	-556	231
-412	199			-437A	206	-557	232
-413	199	<b>St</b>		-437B	206	-580	211
-414	199	-2665	225	-438	206	-581	232
-417	199			-438A	206	-582	232
-418	199			-438B	206	-583	232
-422	200	<b>T</b>		-442	231	-594	211
-423	199	-173	207	-443	231	-608	212
-453	203	-174	207	-445	230	-609	215
-454	203	-223	230	-446	230	-610	215
-455	203	-306	223	-447	214	-616	212
-456	203	-309	224	-448	214	-619	232
-458	203	-310	223	-449	214	-620	233
-459	203	-324	225	-450	229	-621	233
-459	202	-325	225	-452	229	-622	209
-474	195	-326	225	-458	233	-623	211
-475	195	-327	225	-459	234	-624	211
-476	195	-328	232	-460	234	-625	211
-477	196	-345A	218	-480	229	-630	209
-478	195	-345B	218	-481	229	-631	209
-479	195	-346	218	-482	229	-634	212
-480	194	-347	218	-483	229	-634A	212
-481	194	-348	219	-484	229	-634B	212
-482	196	-356A	217	-485	233	-635	214
-483	196	-356B	217	-487	233	-636	214
-484	196	-357	217	-490	207	-645	211
-489	200	-364	225	-490A	207	-646	233
-490	200	-365	226	-490B	208	-647	233
-491	200	-366	226	-490C	208	-648	233
-492	200	-367	226	-493	216	-657	213
-493	200	-368	226	-494	216	-658A	213
-495	200	-371	217	-495	216	-658B	213
-496	200	-372	217	-496	216	-662	215
-497	200	-373	217	-497	216	-664	228
-499	201	-374A	218	-498	216	-665	228
-501	201	-383	234	-500	221	-666	228
-502	201	-393	226	-501	222	-667	228
-503	201	-397	218	-502	222	-668	228
-510	196	-405	217	-503	222	-669	228
-511	197	-406	217	-504	209	-670	228
-511R	197	-407	219	-505	209	-671	228
-512	197	-408	219	-509	208	-672	211

<i>Sample no.</i>	<i>Page no.</i>	<i>Sample no.</i>	<i>Page no.</i>	<i>Sample no.</i>	<i>Page no.</i>	<i>Sample no.</i>	<i>Page no.</i>
T:		TA		Tx		Tx	
-680	213	-191	244	-448	276	-539	275
-681	213	-192A	245	-449	265	-547	252
-685	235	-192B	245	-450	264	-548	252
-686	235	-194	246	-452	276	-549	252
-687	235	-193	246	-454	277	-550	252
-696	230	-195	245	-455	264	-551	252
-697	234	-196	245	-456	264	-552	252
-698	235	-197	245	-457	265	-540	249
-699	220	-198	245	-458	266	-541	249
-700	220	-199	245	-460	264	-542	250
-701	220	-200	246	-461	623	-543	250
-702	220	-201	240	-462	623	-544	250
-703	221	-202	247	-466	257	-545	250
-705	221	-203	247	-467	258	-546	250
-706	221	-204	247	-468	258	-553	253
-707	220	-217	247	-469	256	-554	253
-708	220	-218	247	-470	255	-555	253
-709	221	-219	248	-471	255	-556	253
-717	227	-221	248	-475	260	-557	253
-718	227	-222	246	-478	262	-558	253
-719	227	-223	246	-491	260	-559	253
-720	227	-225	246	-492	260	-560	254
-721	227	-226	242	-494	273	-561	254
-743	215	-227	242	-495	272	-562	254
		-228A	243	-496	272	-563	254
		-228B	243	-497	272	-564	254
TA		-229	243	-498	273	-565	254
-110	241	-230	243	-499	272	-566	254
-111	241	-239	246	-500	272	-567	254
-112	241	-240	244	-501	272	-568	620
-113	241	-241	247	-502	272	-570	270
-114	241			-503	272	-571	271
-115	241			-504	271	-572	277
-116	241	Tx		-505	271	-573	277
-117	241	-341	263	-506	272	-574	277
-118	242	-342	263	-507	272	-575	277
-119	242	-343	263	-508	272	-576	277
-120	242	-344	263	-509	271	-586	256
-143	239	-345	263	-510	271	-587	256
-144	239	-352	638	-511	273	-588	255
-145	239	-353	638	-512	272	-589	255
-146	239	-354	638	-513	272	-590	256
-147	240	-356	263	-514	272	-591	256
-148	240	-388	264	-515	273	-592	256
-149	240	-389	264	-516	272	-593	255
-150	240	-390	264	-517	273	-594	256
-151	240	-392	265	-518	272	-595	256
-152	240	-393	265	-524	276	-596	256
-153	240	-394	265	-527	266	-597	256
-155	239	-395	264	-528	266	-598	256
-164	240	-396	264	-529	266	-599	257
-178	243	-397	264	-530	267	-600	258
-179	243	-398	264	-532	267	-601	255
-184	243	-399	264	-533	267	-602	258
-185	243	-400	265	-534	267	-603	257
-186	244	-401	265	-535	267	-604	255
-187	244	-402	265	-536	268	-605	257
-188	244	-440	278	-537	268	-606	257
-190	244	-447	276	-538	269	-607	257

<i>Sample no.</i>	<i>Page no.</i>	<i>Sample no.</i>	<i>Page no.</i>	<i>Sample no.</i>	<i>Page no.</i>	<i>Sample no.</i>	<i>Page no.</i>
Tx		Tx		Tx		Tx	
-608	258	-669	251	-736	632	-895	638
-609	258	-670	251	-737	632	-896	630
-610	257	-671	251	-738	632	-905	627
-611	259	-674	628	-739	632	-906A	629
-612	259	-675	628	-740	632	-906B	629
-613	259	-676	628	-741	632	-907	629
-614	261	-677	628	-742	631	-908	629
-615	261	-678	628	-743	631	-909	629
-616	261	-679	634	-744	631	-910	628
-617	261	-680	636	-745	632	-911	627
-618	262	-687	634	-746	632	-912	627
-619	259	-681	635	-747	622	-913	628
-620	270	-682	635	-748	621	-914A	626
-621	261	-683	635	-749	624	-914B	626
-622	270	-684	634	-750	625	-915	627
-623	261	-685	635	-751	621	-916	627
-624	262	-686	635	-752	621	-917	627
-625	262	-688	633	-753	621	-918	627
-626	260	-689	624	-754	620	-919	628
-627	262	-690	631	-755	620	-920	626
-628	262	-691	631	-756	621	-921	627
-629	270	-692	635	-757	621	-922	629
-630	270	-693	617	-758	622	-923	626
-631	278	-696	636	-759	622	-924	628
-632	278	-697	620	-760	618	-925	626
-633	270	-698	620	-761	621		
-634	623	-699	620	-762	621		
-635	624	-701	636	-763	621	U	
-636	624	-702	620	-764	638	-395	283
-637	624	-703	620	-765	638	-396	283
-638	624	-706	637	-766	638	-397	282
-639	624	-707	637	-767	638	-398	282
-640	625	-708	638	-768	638	-399	282
-641	275	-709	637	-769	638	-900	283
-642	275	-710	638	-770	638	-901	283
-643	275	-711	638	-771	638	-902	283
-644	275	-712	620	-772	638	-903	283
-645	636	-713	620	-773	636	-904	283
-646	636	-714	620	-802	633	-905	283
-647	636	-715	620	-804	633	-906	283
-648	278	-716	620	-805	633	-907	282
-649	273	-717	620	-806	633	-908	282
-650	274	-718	618	-834	623	-909	282
-651	274	-719	618	-835	623	-910	282
-652	274	-720	618	-836	623	-911	283
-653	274	-721	618	-837	625	-912	282
-654	275	-722	618	-838	625	-913	282
-655	275	-723	618	-839	625	-914	282
-656	274	-724	618	-840	625	-915	282
-657	269	-725	618	-841	625	-916	282
-658	269	-726	618	-842	625	-917	282
-661	268	-727	618	-843	625	-918	282
-662	268	-728	621	-875	638	-919	282
-663	271	-729	621	-882	630	-920	282
-664	634	-730	622	-883	630	-921	283
-665	634	-731	622	-884	630	-922	283
-666	629	-732	622	-885	630	-923	283
-667	251	-733	621	-886	637	-924	283
-668	269	-734	622	-887	630	-925	283

<i>Sample no.</i>	<i>Page no.</i>	<i>Sample no.</i>	<i>Page no.</i>	<i>Sample no.</i>	<i>Page no.</i>	<i>Sample no.</i>	<i>Page no.</i>
<b>U</b>		<b>UB</b>		<b>VRI</b>		<b>W</b>	
-926	283	-247	294	-58	305	-2016	333
-927	283	-248	294	-59	312	-2017	329
-2315	283	-249	294	-60	312	-2018	330
-2317	282	-250	295	-61	312	-2019	330
-2318	283	-251	295	-62	312	-2021	330
-2319	282	-252	295	-64	315	-2022	323
-2320	282	-253	295	-65	314	-2024	323
-2321	282	-254	295	-66	316	-2027	326
-2322	282	-255	295	-68	314	-2028	326
-2323	283	-261A	297	-71	315	-2029	329
-2324	283	-264	296	-73	313	-2030	329
-2325	283	-265	296	-74	313	-2031	329
-2326	282	-266	292	-75	308	-2032	329
-2327	282			-76	308	-2034	326
-2328	282			-77	308	-2037	327
-2329	283	<b>VRI</b>		-78	308	-2038	324
-2330	283	-4	310	-79	309	-2041	327
-2331	282	-6	300	-80	309	-2043	319
		-7	315	-82	313	-2044	322
<b>UB</b>		-8	303	-83	313	-2048	323
-11	292	-9	303	-84	315	-2052	323
-15	289	-10	303	-90	302	-2053	326
-23	292	-11	303	-91	302	-2081	320
-63	286	-13	303	-92	309	-2082	333
-64	287	-14	303	-92	315	-2083	320
-65	287	-15	304	-93	313	-2084	325
-67	287	-16	309	-94/1	309	-2085	323
-84	293	-17	308	-95	307	-2086	324
-86	293	-18	301	-96	307	-2117	320
-87	293	-19	311	-97	312	-2118	320
-89	293	-22	313	-98	307	-2119	320
-90	293	-23	315	-99	313	-2123	330
-91	293	-25	312	-100	300	-2125	326
-92	293	-27	310	-101	301	-2127	322
-93	294	-28	316	-102	301	-2129	327
-94	294	-29	316	-103	309	-2130	327
-95	294	-30	315	-104a	311	-2131	328
-96	294	-31	301	-105	312	-2134	330
-97	293	-32	304	-106	310	-2135	324
-98	293	-33	304	-107	310	-2137	324
-99	293	-34	304	-111	305	-2138	333
-186	288	-35	304	-112	305	-2141	334
-187	288	-36	316	-119	314	-2142	327
-188	287	-37	314	-121	316	-2143	324
-197	289	-39	302	-122	308	-2147	328
-198	289	-40	316	-123	308	-2148	332
-201	289	-41	311	-125	301	-2149	321
-202	288	-42	311	-126	301	-2150	321
-203	288	-44	314	-127	300	-2151	333
-206	290	-47	306	-128	302	-2152	332
-207	292	-48	306	-129	302	-2153	329
-209	291	-50	306	-130	302	-2154	328
-219A	296	-51	306	-131	305	-2157	331
-220A	297	-52	306	-132	305	-2158	332
-239	292	-53	310	-133	306	-2159	328
-240	291	-54	304			-2160	333
-241	291	-55	304	<b>W</b>		-2161	331
-245	294	-56	305	-1949	328	-2163	332
-246	294	-57	305	-2015	323	-2164	332

<i>Sample no.</i>	<i>Page no.</i>	<i>Sample no.</i>	<i>Page no.</i>	<i>Sample no.</i>	<i>Page no.</i>	<i>Sample no.</i>	<i>Page no.</i>
W		WIS		WIS		WIS	
-2165	333	-318	338	-343	343	-371	341
-2169	331	-319	338	-344	336	-372	339
-2170	319	-321	344	-345	336	-373	341
-2171	331	-322	342	-346	337	-379	339
-2172	325	-323	343	-347	342	-380	339
-2173	331	-324	338	-349	343	-381	341
-2174	319	-325	344	-350	641	-382	338
-2182	322	-326	338	-351	642	-383	336
-2184	322	-327	338	-352	642	-384	335
-2192	325	-328	335	-353	341	-385	339
-2196	325	-329	343	-354	337	-386	643
-2200	320	-330	344	-355	642	-387	643
-2201	322	-331	335	-356	642	-388	643
-2202	321	-332	343	-357	337	-389	642
-2203	321	-333	335	-358	337	-390	642
-2205	321	-334	340	-359	339	-391	643
-2206	321	-335	336	-360	642	-392	641
		-336	336	-362	339	-395	640
		-337	337	-365	340	-396	640
WIS		-338	340	-366	340	-398	641
-248	338	-339	340	-367	336	-399	641
-279	344	-340	342	-368	336	-400	641
-291	344	-341	342	-369	337	-401	641
-305	340	-342	341	-370	337	-407	640
-310	344						



## CONTENTS

	<i>J. A. Lowdon</i> Carbon-Isotope Fractionation During Dry Combustion of Oxalic Acid .....	347
AEIK	<i>Kyung Rin Yang</i> Atomic Energy Research Institute of Korea Radiocarbon Measurements I .....	350
ALG	<i>O. Rohmouni, C. Roussillot, and F. Armanet</i> Algiers Radiocarbon Measurements I .....	353
B	<i>H. Oeschger, T. Rieten, and J. C. Lerman</i> Bonn Radiocarbon Dates VII .....	358
Birm	<i>F. W. Shotton, D. J. Elmdell, and R. E. G. Williams</i> Birmingham University Radiocarbon Dates IV .....	385
Blm	<i>C. Kohl and H. Quitta</i> Berlin Radiocarbon Measurements IV .....	400
Gif	<i>G. Delibrier, M. T. Cailliez, and J. Labeyrie</i> Gif Natural Radiocarbon Measurements V .....	421
GrN	<i>J. C. Vogel</i> Groningen Radiocarbon Dates IX .....	444
GSC	<i>J. A. Larden, R. Wilmetts, and W. Blake, Jr.</i> Geological Survey of Canada Radiocarbon Dates X .....	472
GU	<i>M. Ergin, D. B. Harkness, and A. Walton</i> Glasgow University Radiocarbon Measurements II .....	486
GU	<i>M. S. Buxter and A. Walton</i> Glasgow University Radiocarbon Measurements III .....	496
ISCS	<i>Stephen M. Kim</i> Illinois State Geological Survey Radiocarbon Dates II .....	503
IVIC	<i>M. A. Tamers</i> Instituto Venezolano de Investigaciones Cientificas Natural Radiocarbon Measurements V .....	509
KI	<i>M. Willkomm and H. Erlenbeuser</i> University of Kiel Radiocarbon Measurements V .....	526
Lu	<i>Sören Håkansson</i> University of Lund Radiocarbon Dates III .....	534
Lv	<i>E. Gilot</i> Louvain Natural Radiocarbon Measurements IX .....	553
N	<i>Fumio Yamasaki, Tatsuji Hamada, and Chihako Hamada</i> RIKEN Natural Radiocarbon Measurements VI .....	559
P	<i>Barbara Lison</i> University of Pennsylvania Radiocarbon Dates XIII .....	577
Q	<i>V. R. Swetour, M. A. Hall, and R. G. West</i> University of Cambridge Natural Radiocarbon Measurements IX .....	590
R	<i>M. Alessio, F. Bella, S. Improta, G. Bellonimi, G. Cartesi, and B. Turi</i> University of Rome Carbon-14 Dates VIII .....	599
Tx	<i>S. Valastro, Jr. and E. Matt Davis</i> University of Texas at Austin Radiocarbon Dates VIII .....	617
WIS	<i>M. M. Bender, R. A. Bryson, and D. A. Baerreis</i> University of Wisconsin Radiocarbon Dates VIII .....	640
	List of Laboratories .....	644
	Index to Volume 12 .....	654