

CHRONOLOGY OF THE EARLY BRONZE AGE IN THE SOUTHERN LEVANT: NEW ANALYSIS FOR A HIGH CHRONOLOGY

Johanna Regev^{1,2} • Pierre de Miroschedji³ • Raphael Greenberg⁴ • Eliot Braun⁵ • Zvi Greenhut⁶ • Elisabetta Boaretto²

ABSTRACT. The chronology of the Early Bronze Age (EBA) in the southern Levant and the synchronization between the sites, considering seriation and radiocarbon dates, have shown large inconsistencies and disagreement. We have assembled 420 ¹⁴C dates, most of them previously published and a few provided directly by the excavators. The dates have been re-evaluated on the basis of their archaeological context and using analytical criteria. Bayesian modeling has been applied to the selected dates in relation to the given seriation of the EBA subperiods (EB I, II III, IV). Sites with 2 or more sequential sub-phases were individually modeled in order to define the transitions between the subperiods. The new chronology indicates that the EB I–II transition occurred site-dependently between 3200–2900 BC, with EB II–III around 2900 BC, and EB III–IV ~2500 BC.

INTRODUCTION

The Early Bronze Age (henceforth EBA; the mid-4th to end of the 3rd millennium BCE) in the southern Levant has no historical chronology of its own, and thus has traditionally relied on historical chronologies of neighboring countries, particularly Egypt. The chronological framework of Egypt has been amply discussed by scholars (Kitchen 1987, 1991; Hornung et al. 2006) and recently by Dee et al. (2009), but there is a controversy over its accuracy for the 3rd millennium BCE. A radiocarbon-based chronology for Egypt (Bonani et al. 2001; Dee et al. 2009), during a period that is roughly contemporaneous with the EBA of the southern Levant, has been recently updated by the Oxford dating projects (Bronk Ramsey et al. 2010), though the number of dates remains small. The chronological relationship between Egypt and the EBA southern Levant depends mainly upon the exchange of pottery that can be associated in Egypt with historically dated contexts, most of which are tombs (Amiran 1969; Wright 1971; Ben-Tor 1981; Mazar 1992; Braun 2011a,b). These correlations are limited to a relatively short period in EB I and EB II, which is roughly equivalent to the very end of Dynasty 0 and Dynasty 1. Numerous excavations in the southern Levant have yielded a significant database of stratified archaeological material, which together with ¹⁴C dates can be used to build an independent chronological reassessment of the EBA period.

Previous syntheses of EBA ¹⁴C dates have generally indicated slightly earlier dates than those of the traditional chronological schemes (e.g. Richard 1980; Weinstein 1984; Joffe 1993; Braun and Gophna 2004). Recent work on individual sites such as Tell esh-Shuna North for EB I (Philip 2001, 2008), Tel Yarmuth for EB I–III (Regev et al., these proceedings), the EB I–II transition at Pella (Bourke et al. 2009), and the EB II–III transition at Jericho (Bruins and van der Plicht 2001) has indicated the possibility of substantial chronological revisions. Yet, even though it has been frequently noted that newly published ¹⁴C dates are often earlier than expected (Bruins and van der Pli-

¹Department of Land of Israel Studies and Archaeology, Bar-Ilan University, Ramat-Gan 52900, Israel. Corresponding author. Email: johanna.regev@gmail.com.

²Radiocarbon and Cosmogenic Isotopes Laboratory, Kimmel Center for Archaeological Science, Weizmann Institute of Science, Rehovot 76100, Israel.

³UMR 7041, Archéologies et Sciences de l'Antiquité, Maison de l'archéologie et de l'ethnologie, Boîte 17, 21 allée de l'Université, 92023 Nanterre cedex, France.

⁴Department of Archaeology and Ancient Near East, Tel-Aviv University, P.O.B. 39040, Tel-Aviv 69978, Israel.

⁵Albright Institute of Archaeological Research and Centre de Recherche Français de Jérusalem, Jerusalem, Israel.

⁶Israel Antiquities Authority, P.O.B. 586, 91004 Jerusalem, Israel.

cht 2001; Golani and Segal 2002; Golani 2004; Anderson 2006; Holdorf 2010), a general overview of all available EBA dates related to published cultural material has not been previously attempted. The present paper attempts to fill that lacuna through a comprehensive review and reassessment of the evidence in hand.

THE EARLY BRONZE AGE OF THE SOUTHERN LEVANT

Traditionally, the Early Bronze Age (EBA) in the Levant is divided into 3 subperiods (designated EB I, EB II, EB III) with a fourth division, EB IV, often designated as a separate period (e.g. Intermediate Bronze Age, EB–MB, or MB I in different systems of terminology). In the southern Levant, the EBA phases are sometimes divided into subphases (e.g. EB IA, EB IB, etc.), based either on pottery typologies or local stratigraphic sequences (Amiran 1969; Wright 1971; Richard 1987; Mazar 1992; Stager 1992; see also Braun 2012).

Early Bronze I (EB I)

The earliest phase of the Levantine Bronze Age, often termed Early Bronze IA, has only recently come into its own as an archaeological entity. Post-Chalcolithic in terms of social and economic organization, it is also quite distant from the agglomerated village society that paves the way to urbanism in late EB I. Early EB I settlement may be characterized as extensive rather than intensive, dispersed rather than agglutinative. Social formations were small and segmented; craft specialization and long-distance contacts were limited.

Later EB I (or EB IB) represents the coming of age of EBA village society. These villages dot the landscape and had significant populations in some regions. A very few grow to significant sizes (20 ha and upwards), taking on some functions of regional centers. Large cemeteries appear, characterized by multiple burial tomb-caves. Ceramic industries are marked by regionally distinctive styles and fabrics. Several settlements with assemblages of Egyptian material culture in the southwestern region offer good chronological associations between Egypt and the southern Levant.

The end of EB I and the beginning of the succeeding EB II period are intertwined with historical events in late predynastic and early dynastic Egypt. The transition from EB I to EB II has been correlated with a timespan between the reigns of the first and third kings of Dynasty 1 (Braun 2001, 2011a,b).

The date ranges recently suggested for EB I are 3500–3050 BC (de Miroschedji 2006) and 3500–3150/2950 BC (Braun and Gophna 2004). Based on ¹⁴C dates in Ashqelon Area E, Golani (2004) has proposed an earlier date for the beginning of EB IA, closer to 3800 BC, similar to the date of 3700 suggested by Yekutieli (2007), based on ¹⁴C dates from a cluster of sites at Ashqelon. These early dates for the beginning of the EB IA are consistent with the high ¹⁴C dates obtained for the preceding Late Chalcolithic (Bourke et al. 2001, 2004; Burton and Levy 2001; Joffe and Dessel 1995; Klimscha 2009). The differences in chronology for the EB I are mostly due to how the ¹⁴C dates are associated with the archaeological contexts they purport to date (Boaretto 2007), which Egyptian chronology is used, and the way their correlations with south Levantine chronology are interpreted.

Early Bronze Age II (EB II)

The transition to EB II is marked by significant changes in settlement distribution, site size and organization, household architecture, subsistence practices, and material culture. There are fewer sites in all regions, and they are usually large, densely built up, and fortified. During this transition, ceramic industries become more centralized, while there are fewer regional variations. In the northern

region, North Canaanite Metallic Ware (NCMW), produced in centralized workshops (Greenberg and Porat 1996), is the dominant ceramic industry. Examples of this ware, alongside other south Levantine imports, have been found in 1st Dynasty tombs in Egypt from the time of Djer (Kantor 1992; Adams and Porat 1996; Sowada 2009).

The transition between EB II and EB III is not as clearly connected to Egyptian chronology due to the cessation of trade connections between the regions from the 2nd Dynasty onwards. Thus, the traditional correlation of later EB II with the 2nd Dynasty (Mazar 1992; de Miroschedji 1999), or even the 3rd Dynasty (Joffe 1993), is based on virtually no material evidence.

Early Bronze Age III (EB III)

During the EB III, the urbanization process, begun in EB II, appears to intensify as some settlements grow larger and more elaborate structures are added to urban and urban-like communities (de Miroschedji 1999). By the late EB III, localized episodes of growth and decline may have created an attenuated landscape composed of a few heavily fortified centers and a large “invisible” mobile component that would later acquire the form of dispersed, rural/pastoral Intermediate Bronze Age settlement.

There are several important walled sites—no more than a dozen in all—that show long stratigraphic sequences. These centers are often highly fortified. They exhibit new features illustrative of elite aggrandizement and creation of wealth and status disparities: palaces (Yarmuth, Megiddo), monumental temples (Megiddo, Ai, Khirbet ez-Zeraqun), and ostentatious elements of material culture (e.g. outsized platters, apparently used in competitive feasting), suggestive of a more highly developed ideology of social stratification. Many other sites, however, have fewer strata and seem to cover only part of the sequence, particularly its earlier part. This is especially true of the highlands east of the Jordan, where urbanism never quite attained the peaks seen to the west (Philip 2001).

Pottery traditions are quite uniform in the region in EB III, although they are no longer produced in centralized workshops. Only a brief and geographically limited episode of external influx is evident in the material culture, represented by the introduction of Khirbet Kerak Ware of apparent Early Transcaucasian origin, which becomes one of the hallmarks of EB III in the north.

EB III is traditionally defined as coinciding with dynasties 3–6 (Mazar 1992; de Miroschedji 1999). These correlations, however, have no secure material basis. The end of the period is conventionally placed around 2300 BC (Mazar 1992; de Miroschedji 1999), during the reign of Pharaoh Pepi I, when there is evidence of Egyptian military intervention along the southern Coastal Plain of Israel (de Miroschedji 2012). The date of Pepi’s reign, however, is disputed and could be somewhat earlier (Bronk Ramsey et al. 2010).

Early Bronze Age IV (EB IV) or Intermediate Bronze Age (IBA)

This is a period of de-urbanization or breakdown of urban society and a return to a more egalitarian, village and hamlet lifestyle. EB III urban settlements are all abandoned. At a handful of major tells west of the Jordan River, minor reoccupations follow abandonment of EB III cities. For the most part, however, EB IV settlements were founded at new locations, usually as small unfortified villages abandoned by the end of the period. East of the Jordan River, there is more evidence for EB III–IV continuity.

Pottery styles become, once again, highly regionalized, yet nearly always easily distinguishable from both earlier and later periods. An interesting element is the appearance of a Syrian-inspired

drinking set (cups, teapots, and beakers) that can be linked to ceramic industries of the last third of the millennium in Syria proper, joining other elements that connect EB IV societies of the southern Levant with contemporary Syria (Bunimovitz and Greenberg 2004).

EB IV (Intermediate Bronze Age) is conventionally ascribed to 2300/2250–2000 BC (Mazar 1992), in correlation with the First Intermediate period in Egypt and the later part of Syrian EB IV. A period of 2400/2350–2000/1950 is preferred by Richard (1980), and an end date of 1925 BC, which is well after the beginning of the 12th Dynasty, was suggested by Cohen (2002).

SITES, CONTEXTS, AND SAMPLES

A total of 420 dates were compiled from 57 sites. Of these, 60 samples originate from sites in the arid zone (Avner and Carmi 2001), whose material culture assemblages are difficult to assign to a particular EB subphase. The remaining 360 ¹⁴C dates were compiled from 41 different sites or clusters of sites in the southern Levant (see Table 1 and Figure 1). All results have been calibrated using OxCal v 4.1.6 (Bronk Ramsey 2009) and the IntCal09 calibration curve (Reimer et al. 2009).

For the EB I period as a whole, there are 125 samples. These are further subdivided, according to most excavators' determinations, into EB IA (57 samples) and EB IB and "final EB IB" (60 samples), with 8 samples designated as transitional EB IA/B. Note that for some excavators, EB IB is part of the EB I period proper, while "Final EB IB" can also be considered as the beginning of EB II. For the other periods, only the major division was used in this study, namely EB II (93 samples), EB III (78 samples), and EB IV (27 samples) periods. The remaining 37 dates could not be assigned to any specific period. The associations of the dates to archaeological phases assigned by the excavators were reviewed by the authors, as follows: EB I by E Braun; EB II by R Greenberg; EB III by P de Miroschedji; and EB IV by Z Greenhut.

The accuracy and precision of the ¹⁴C dates depend, first and foremost, on the certainty of their direct association to specific, well-defined archaeological contexts, then on any degree of error introduced during their analytical processes, including sample preparation and measurement. While the latter factors are independent and contribute to the final accuracy and precision of a ¹⁴C date and its interpretation, only a correct association of a sample to an archaeological context means that the date will provide meaningful results (Boaretto 2007).

The dates used in this study were collected from various published and unpublished sources, implying a great deal of variation in the quality and completeness of the published archaeological record associated with them. Often, the exact location and contexts of the samples remain obscure. In addition, the level of stratigraphic disturbance at different sites and excavation squares varies greatly, affecting the primary reliability of samples. Moreover, there are differences in the terminology used by different excavators for particular EB periods or phases. For example, a phase designated by one excavator as EB IB might be identified by others as early EB II. Where information on the exact find spots of samples is unavailable, and they cannot be directly associated with diagnostic material-culture inventories, we rely on the word of the excavator as to which specific EB phase the sample is to be attributed. Taking all these considerations into account, we have decided nevertheless to collect all available dates, recalibrate them, and identify obvious outliers by modeling and by evaluating stratigraphic contexts. The result provides a baseline for future study, and highlights areas that require further attention.



Figure 1 Map of the EBA sites included in this study

Table 1 ^{14}C dates of 420 samples assembled from 57 EBA sites in the southern Levant. The samples are ordered according to sites and they appear in alphabetical order. Within the sites, the samples are ordered according to EBA subdivisions and then according to age. Special symbols attached to the EBA subperiod numbers are (') if the sample originates from mixed or unverifiable context; (") if the sample is an outlier based on its ^{14}C date; (""') if the sample turned out to be an outlier in the models; (x) the sample could not be connected to a certain subperiod.

Site	Lab code	Age	$\pm 1\sigma$	Archaeological context	EBA period	References		
Abu al-Kharaz, Tell	OxA-4336	4540	70	K91; Str VIII A; L246; floor; charcoal	IB	Fischer 2000; Stadler & Fischer 2008		
	OxA-5095	4440	60	K93; Str VIII A; L444; floor; charcoal	IB			
	OxA-4334	4435	65	K91; Str VIII B; L230; floor; charcoal	IB			
	OxA-4335	4405	65	K92; Str VIII C; L281'; floor; charcoal	IB			
	OxA-5094*	4400	50	K93; Str VIII A; L441; inside jar ; seeds	IB			
	OxA-5096*	4335	55	K93; Str VIII B; L434; floor; seeds	IB			
	OxA-4332	4600	65	K91; Str IX; L223'; floor; charcoal	II''			
	OxA-4329	4475	60	K91; Str VIII C; L140; floor; charcoal	II''			
	OxA-5093	4450	60	K93; Str VIII A; L416; floor; charcoal	II			
	OxA-4331	4445	60	K91; Str VIII; L144; floor; charcoal	II			
	OxA-4330	4440	60	K92; Str VIII B; L55; floor; charcoal	II			
	OxA-5091*	4390	60	K93; Str IX; L322; floor; seeds	II			
	OxA-4333	4360	60	K92; Str VIII B; L110; floor; charcoal	II			
	OxA-5092	4265	55	K93; Str VIII B; L412'; courtyard; seeds	II			
	VERA-1407	4460	35	K89; Str IV; L3/3'; charcoal	x'			
	VERA-1409	4440	40	K97; Str LXXXIX A; L519; charcoal	x'			
	Ai	Tx-1034*	5120	70	Ph III; hearth in Area C VII, built against inside of Wall C; seeds		II'	Callaway 1972; Weinstein 1984
		GaK-2381	5000	120	Site C, Area 1, subarea 1, Layer 28b; destruction of EBA II building Ph III, EB IC=EB II; seeds		II'	Callaway 1972; Kigoshi et al. 1973; Weinstein 1984
		GaK-2379	4980	120	Ph III; same as Tx-1032; from Site D, Area IV, subarea 300, Layer 5; destruction of EBI building; wood charcoal		II'	
Tx-1032		4940	90	Ph III, from Build C at Site D, acropolis. Wood was part of collapsed roof found on floor of room in Area IV that was abandoned at end of Ph III and rebuilt beginning of Ph IV (EB IIIA); charred wood	II'	Callaway 1972; Weinstein 1984		
Tx-1027		4920	90	Ph III; charred reinforcement timber from Wall F3, Build C	II'			
Tx-1035*		4810	90	Ph III; lentils	II'			
Tx-1028		4800	90	Ph IV; from roof of Build B, burned in Ph V, but likely constructed in remodeling of Build C at beginning of Ph IV; charred wood	II'			
Tx-1026		4740	90	Ph V; from courtyard of Build B found on surface of Layer 5 near firepit N2; EB IIB; charred wood	II'			
Tx-1031*		4730	90	Ph V; Area IX of site C, Layer 28b equivalent of Ph V of Area A house debris; seeds	II'			
Tx-1030*		4700	50	Area I of site C, Layer 28b, same as Ph V at Area A; Ph V, in store jar ; seeds	II'			

Table 1 (Continued)

Site	Lab code	Age	$\pm 1\sigma$	Archaeological context	EBA period	References
Ai	Tx-1029	4570	120	Ph V; in brickly debris between broken pot and base of Tower A; charred fragments	II'	
	P-2303	4550	60	Ph III; charcoal	II'	Callaway & Weinstein 1977; Weinstein 1984
	P-2304	4360	60	Ph III; charcoal	II'	
	Tx-2372	4330	80	Ph III; charcoal	II'	
	P-2302	4320	70	Ph III; charcoal	II'	
	Tx-2371*	4310	130	Ph III; lentils	II'	
	P-2300*	4250	60	Ph III; charcoal	II'	
	Gak-2382	4840	130	From Site A, Area III, subarea 201, Layer 4a; charred wood from destroyed EBA II building, Ph IV, roof timber, above pottery from room B; EB IIA; charcoal	IIA'	Callaway 1972; Kigoshi et al. 1973; Weinstein 1984
	P-2301*	4270	70	Ph V; house destruction debris; lentils	IIIB'	Callaway & Weinstein 1977; Weinstein 1984
	P-2299*	4200	70	Ph V; in store jar; lentils	IIIB'	
Arad	Gak-2380	4160	120	Ph V; house destruction debris; from Site C, Area IX, subarea 800, Layer 10; destruction of EBA II building; wood charcoal	IIIB'	Callaway 1972; Kigoshi et al. 1973; Weinstein 1984
	Tx-1033	4400	80	Ph VIII; Area VI of site G, Layer 500.6; likely debris from termination of EB city; house destruction debris; charcoal	IIIB'	Callaway 1972; Weinstein 1984
	P-2298	4170	70	Ph VIII; house, destruction debris; charcoal	IIIB'	Callaway & Weinstein 1977; Weinstein 1984
	P-2055*	4910	60	Str II; L4155-4158; charred wheat	II'	Fishman & Lawn 1977; Weinstein 1984
	I-2-23	4585	220	Str II; charcoal	II'	Aharoni 1964, 1967
	P-2054*	4510	60	Str II; L4058-4071; charred barley	II'	Fishman & Lawn 1977; Weinstein 1984
	GrN-4704	4335	65	Str II; L1240; charcoal	II'	Vogel & Waterbolk 1967; Weinstein 1984
	P-2110*	4310	60	Str II; L4151; barley	II'	Callaway & Weinstein 1977; Weinstein 1984
	P-2054A*	4230	60	Str II; L4058-4071; seeds	II'	
	P-2415	4210	60	Str III; L4610; X-1394/91; charcoal	II'	Fishman & Lawn 1977; Weinstein 1984
Areini, Tel	P-2109*	4070	50	Str II; L4155-4158; No. 8986; charred wheat	II'	
	P-1742*	4050	50	Str II; floor of room 2326, Area K; charred barley, no. 5541/91	II'	
	I-22	2431	200	Str I; charcoal	II'	Aharoni 1964, 1967
	BM-387*	4500	130	Area D; Str II; L2062, level 131.2 m; conflagration layer; charred wheat	II'	Barker and Meeks 1971; Weinstein 1984
	BM-392	4470	140	Area N, L/10 below city wall (settlement conquered by Namer); level 124.5-124.2 m; charcoal	II'	
	BM-393*	4450	140	Area N, E/50; below city wall; level 125.05 m; charred grain	II'	
	BM-391*	4430	140	Area D; Str IV; L4533; olive pits from inside of large pottery vessel (no.290); level 131.67 m; charred olive pits	II'	
	W-916*	4410	250	Area D; Str IV; L4001; charred wheat	II'	
	BM-389*	4400	130	Area D; Str IV; L4702; conflagration layer; charred wheat	II'	

Table 1 (Continued)

Site	Lab code	Age	$\pm 1\sigma$	Archaeological context	EBA period	References
	BM-388*	4340	130	Area D; Str IV; L4702; level 131.20 m; confl. layer; charred wheat	II'	
	BM-390	4200	130	Area D; Str II3; L2301; level 133.55 m confl. layer; charcoal	II'	
Ashkelon Afridar Area E1 (Marina)	RT-2634*	5170	100	Area E1; L502; B1293; debris within pit; olive pits	IA	Segal & Carmi 2004a
	RT-2256	5057	75	Area E1; L194; B1271; debris within pit; charcoal, olive wood	IA	
	RT-2272	4890	70	Area E1; L541, B1401, B1420, 1403, 1474; debris within pit; charcoal, olive pits	IA	
	RT-2255	4800	65	Area E1, L508, B1081; debris within pit; charcoal, olive wood	IA	
	RT-2254	5065	45	Area E1; L 545; B1413; debris within pit; charcoal, olive wood & pits	IA	
Ashkelon Afridar Area F	RT-2567	4575	45	Area F; Build 150; B1300; Str I from within building; charcoal	IA ^{'''}	Segal & Carmi 2004b
Area G	RT-2644b	4945	45	Area G; L36; B541; Str I-II, fill within, below circular building; charcoal	IA	Braun & Gophna 2004
	RT-2645b	4890	30	Area G; L36; B545; Str I-II, fill within, below circular building; charcoal	IA	
	RT-2647	4855	30	Area G; L29; B142; Str I-II, fill within, below circular building; EB	IA	
Ashkelon Marina, Area E2 (Marina)	RT-2469b	4990	45	Area E2; L375; B 2700; debris within pit; charcoal	IA	Segal & Carmi 2004a
	RT-2258a	4900	55	Area E2; L284B; B2262, B2235; debris within pit; charcoal	IA	
	RT-2447	4840	50	Area E2; L337; B2505, B2574; debris within pit; olive pits, charcoal	IA	
Ashkelon Afridar Area M	RTT-4672*	4806	40	Area M; L40; B1103; Str II; debris upon surface; olive pit	IA	Boaretto 2008
	RTT-4673*	4780	40	Area M; L30B; B1081; Str II; debris upon surface; olive pit	IA	
	RTT-4674*	4703	40	Area M; L30B; B1047; Str II; debris upon surface; olive pit	IA	
Ashkelon Afridar Area E1 (Marina)	RT-2157	4945	55	Area E1; L103; B 1016; debris above pit; hearth; charcoal, olive wood	IA	Segal & Carmi 2004a
	RT-2219	4755	45	Area ML; L169; debris within pit; charcoal, olive wood	IA	
Ashkelon Afridar Area J	RT-2441/2442	4925	45	Area J; L115; B149; Str 5; within a jar ; charcoal	IA	Baumgarten 2004
Ashkelon Afridar Area A2	RTT-5434*	4335	75	Area A2; L141; B1083; Str III; stones recovered from debris directly upon sealed mudbrick floor within large circular mudbrick granary (W11) associated with Str III; olive pits	IB early	Boaretto, in press
Ashkelon Bamea Area B	RTT-5428	4500	80	Area B; L319; B2238; Str V; lump of charcoal recovered from fill of loose sands mixed with clayey lumps found directly below Str IV surface (L254B); charcoal	IA/B	
Ashkelon Bamea Area D	RTT-5436*	4300	75	Area D; Str II; L530; B5061; stones from floor within partial remains of stone/mudbrick structure (W50) associated with Str II; olive pits	IB	
	RTT-5437*	4300	75	Area D; Str II; L557; B5163; olive pits collected on Str II habitational surface directly overridding Str III mudbrick wall (W156); olive pits	IB	

Table 1 (Continued)

Site	Lab code	Age	$\pm 1\sigma$	Archaeological context	EBA period	References
Ashkelon Barnea Area G	RTT-5431*	4590	75	Area G; L869; B8109; Str IV; olive pits recovered from the lower portion of the debris upon a floor that was found filling an underground silo (W103) associated with Str IV; olive pits	IA/B	
	RTT-5432*	4595	75	Area G; L864; B8109; Str IIIB; EB-IB early; olive pits	IB early ^{'''}	
Ashkelon Barnea Area J	RTT-5435*	4250	75	Area J; Str IIIA; L2047; B20106; olive pits discovered from surface makeup associated with Str III wall (W205); EB IB early	IB early	
Ashkelon Barnea Area K	RTT-5433*	4315	75	Area K; L5165; B50438; Str IIIB; stones recovered from debris upon a surface associated with Str IIIB; olive pits	IB early	
Ashkelon Barnea Area L	RTT-5430*	4530	75	Area L; L6182; B60348; Str IV; olive pits originate from debris upon a surface associated with Str IV wall (W620); olive pits	IA/B	
Ashkelon Barnea Area M	RTT-5429*	4775	85	Area M; L7076; B70288; Str IVA; stones recovered from debris on Str IV surface assoc. with W7-7, W712, and W714; IA-B?; olive pits	IA/B	
Ashqelon Afridar Area F	RT-2247/8	4545	105	Sq D4; B209; Str I within Build 150; curvilinear building, sterile sand layer separates between earlier EB IA pits; charcoal	IA ^{'''}	Segal & Carmi 2004b
	RT-2451		modern		x ^{''}	
Bab edh-Dhra	SI-3310B	6415	110	Tomb A 100, Ch E	IA/B ^{''}	Weinstein 1984
	SI-3310A	4630	90	Tomb A 100, Ch E	IA/B ^{''}	
	SI-2871	5000	65	Field F.3, Loc 9, pit	IB ^{''}	
	Beta-134011	4600	70	Field XII.4; Str IV; L40; ash and charcoal in sand and gravel abutting wall 35, below loci 36 & 41; charcoal	IB	Weinstein (in Rast & Schaub 2003)
	Beta-134013	4480	40	Area J; Str IV; L22; village house, soil layers between walls loci 11 & 12; charcoal	IB	Rast & Schaub 2003
	Beta-134012	4380	60	Field XII.9; Str IV; L3; ash layer with bricks & bone, below loci 1 & 8, associated with Wall 25; charcoal	IB	
	Beta-134009	4050	50	Field XVII.1; Str IIIA2; L149; domestic occupation, surface under locus 122; charcoal	II	
	Beta-134010	4020	70	Field XVII.1; Str IIIA2; L143; occupational surface; late EB II	II	
	SI-2876	5080	90	Field XII.2. Loc 13, EB II-III; in 2003 attributed to EB III; charcoal	III ^{''}	Rast & Schaub 1980, 2003; Weinstein 1984
	SI-4134	5070	85	Field XIV.4, Loc 9, occupational surface EB III	III ^{''}	Weinstein 1984
	SI-4135	5030	75	Field XII.5, Loc 24, beam on floor EB III; charcoal	III ^{''}	
	SI-2503	4245	80	Field XII.2, Loc 7, EB II-III; in 2003 attributed to EB III	III ^{''}	Rast & Schaub 1980; Weinstein 1984
	SI-2872	3805	60	Field X.3, Loc 49, Br fall (late EB III); in 2003 attributed to EB IV	IV ^{''}	Rast & Schaub 1980, 2003; Weinstein 1984
	SI-2875	3595	70	Field X.3, Loc 60, late EB III; in 2003 attributed to EB IV	IV ^{''}	Rast & Schaub 1980; Weinstein 1984
	Beta-134016	3800	60	Field XVI.4; Str I; L7; mudbrick debris with ash pockets ; charcoal	IVA	Rast & Schaub 2003
	Beta-134017	3690	60	Field XVI.1; Str I; L12; gray brickly soil, below locus 7; charcoal	IVA	
	SI-2877	7235	215	Field F3, Loc 13, occupational debris (?); charcoal	x ^{''}	Weinstein 1984; Rast & Schaub 2003

Table 1 (Continued)

Site	Lab code	Age	$\pm 1\sigma$	Archaeological context	EBA period	References
	SI-2502	6615	145	Area F3, Loc 13, occupational debris (?); charcoal	x'	
	Beta-134014	4510	60	Field XIV.3; L226; mudbrick debris in slope collapse area; EB II-III; charcoal	II or III'	Rast & Schaub 2003
	M-2037*	4350	180	Chamel house A 51, fl EB II-III	II or III'	Crane & Griffin 1970; Callaway & Weinstein 1977; Weinstein 1984
	SI-2868	4205	85	Field XIII.1, Loc 9 dest. debris, EB IB-III; in 2003 attributed to EB III	x'	Rast & Schaub 1980, 2003; Weinstein 1984
	M-2036*	4160	180	Chamel house A8, entryway	II or III'	Crane 1970; Callaway & Weinstein 1977; Weinstein 1984
	SI-2870	4320	85	Field X.3, Loc 29, late EB III; in 2003 attributed to EB IV; charcoal	IV''	Rast & Schaub 1980, 2003; Weinstein 1984
	SI-2869	5090	85	Field X.1, Loc 28 EB II-IVA	x'	Weinstein 1984
	SI-2501	4420	80	Chamel house A 55, doorway EB II-IVA	x'	
	SI-2874	4320	65	Chamel house A 55, NE corner EB II-IVA	x'	Rast & Schaub 1980; Weinstein 1984
	SI-2499	4015	75	Chamel house A 55, fl, opposite doorway EB II-IVA	x'	
	SI-2468	3850	60	L49	x'	
	P-2573*	3770	60	Olive pits from ash pit, Ph 3, Area X; sample from earliest habitation Level E of walled town Area 10; Field X, Ph 3; olive pits	x'	Weinstein 1984
	SI-2497	3680	60	Chamel house A55, NW corner, left of doorway; charcoal	x'	
Bareket, Tel	ETH-29976	4445	55	Area D; L526; B5182; later burial intrusion into the EB II layer, possibly mixed EB II context; charcoal	II'	Paz 2010
	ETH-29974*	4375	55	Area MLV; L736; B1968; courtyard 1322, house 1055; multiple activity area with evidence of flint knapping, charcoal, bones, olive pit	II	
	ETH-29975*	4305	55	Area MLV; L736; B1970; courtyard 1322 of house 1055; olive pit	II	
Basatin, al-	TO-12025	5510	130	P36; L013; residual? wood xylum	IA'	Gibbs et al. 2010
	Beta-208234	4790	50	P35; 010; silo contents; olive pit	IA'	
	TO-12422	4720	70	P35; 010; silo contents; tree bark	IA'	
	TO-12027	4660	60	Q29; L008; olive pit	IA'	
	TO-12024	4630	60	N34; L003; olive pit	IA'	
	TO-12026	4590	60	Q29; L010; pool dates; olive pit	IA'	
	TO-12028	4570	80	Q29; L010; pool dates; olive pit	IA'	
	Beta-208233	4550	40	P35; L010; silo contents; wood xylum	IA'	
	TO-11995	4400	60	P35; 010; silo contents; olive pit	IA'	
	TO-12423	1270	60	P35; 010; intrusive; wood xylum	IA'	
Beer Resisim	RT-2346*	4085	70	Construction 8c, Area A; L8064; B268; ostrich eggs	IV	Segal & Carmi 2004c
	RT-2347*	4050	50	Construction 42; Area B; L42010; B11; ostrich eggs	IV	
	RT-2468*	3930	40	Construction 10; Area B; L10015; B14; ostrich eggs	IV	

Table 1 (Continued)

Site	Lab code	Age	$\pm 1\sigma$	Archaeological context	EBA period	References
Bet Yerah	RTT-5863	4780	45	Str period A; Area GB-N; L033; B1297; pit; EB IA early; charcoal	IA early	Paz 2010
	RTT-5864	4850	45	Str period A; Area GB-N; L033; B1304; pit; EB IA early; charcoal	IA early	
	RT-2210	4585	55	Str IV; L162; B1216, B1224, B1228; chalk floor, no pottery published; charcoal	II	Segal & Carmi 2006
	RT-2536	4450	50	Str IV; L525; B4735 refuse pit; charcoal	II	
	RT-2207	4300	55	Str III; LW828; accumulation inside a tunnel; charcoal	III'	
	RT-2539	4260	70	Str III; L542; B472; accumulation inside a tunnel; charcoal	III'	
	RT-2538	4238	45	Str III; L542; B4696; accumulation inside a tunnel; charcoal	III'	
	RT-2541	4235	40	Str III; L542; B4710; accumulation inside a tunnel; charcoal	III'	
	RTT-5851	4155	45	Str Period D; Area SA-S; L 925; Layer IV; street early EB III; many charcoals	III	Paz 2010
	RTT-5854	4150	45	Str Period D; Area SA-S; L 925; Layer II; street early EB III; charcoal	III	
RTT-5852	4090	45	Str Period D; Area SA-S; L 925; Layer II; street early EB III; charcoal	III		
RT-2209	4800	65	Str V; L517; pre-Str V; accumulation above bedrock; charcoal	I'	Segal & Carmi 2006	
RT-2537	4270	65	Str V; L179; B1450 (unspecified deposit); charcoal	I'		
RT-2540	4255	45	L517; B4514; charcoal	x'		
Beth Shean	RT-2154*	4690	50	Str M-3; grain	IB	Mazar & Rotem 2009
RT-2324*	4635	55	Str M-3; Area M1; L10056; B28089; grain	IB		
RT-2591*	4490	50	Str M-3; L28121; B28461; grain	IB		
RT-2593*	4480	45	Str M-3; L10056; B281107; grain	IB		
RT-2590*	4475	45	Str M-3; L28121; grain	IB		
RT-2321*	4455	55	Str M-3; L28114; B281182; grain	IB		
RT-2153*	4450	55	Str M-3; grain	IB		
RT-2525*	4410	45	Str M-3; L28121; B28146/3; grain	IB		
RT-2322*	4410	70	Str M-2; L 28103; B281111; public area; seeds	IB		
RT-2592*	4405	25	Str M-3; L28114; seeds	IB		
RT-2577*	4390	55	Str M-2; L10977; B10920; carob (seeds)	IB late		
RT-2528	4380	60	Str M-2; L18252; B182438; organic material	IB late		
Ein-Ziq, H.	RT-885A	3960	90	Habitat; L53; B282; charcoal	IV	Cohen 1999; Avner & Carmi 2001
	RT-885B1	3880	60	Habitat; L79; B422; charcoal	IV	
	RT-885B	3850	50	Habitat; L79; B422; charcoal	IV	
	RT-2514	3700	45	Habitat; L13; B463; wood	IV	
Gezer	GX-1873	4995	180	Cave I.3A; charcoal	IB'	Dever et al. 1974; Callaway & Weinstein 1977
Gibeon	P-837	4501	65	Collected in 1962 sounding, Area 10-M-6, EB(III?) level; charcoal	III?'	Stuckenrath & Ralph 1965
Ha-Gamal site	RT-2043	4115	50	Square M29b; L41, 30 cm below surface; charcoal	IV'	Segal & Carmi 1996

Table 1 (Continued)

Site	Lab code	Age	$\pm 1\sigma$	Archaeological context	EB/A period	References
Hani, H. (west)	RT-2356	4960	75	Ph IV; Sq E/F36; L571; B783; a cobble pavement of white limestone, possibly a disturbed platform; human bone directly above the platform; EB IB mixed with Chalcolithic; charcoal	IB'	Segal & Carmi 2003
	RT-2355	4375	45	Ph IV; Sq G36, L566; B748; burial cave; from the fill below floor bedding of Ph IV. Contents: beads, human bones, ossuary fragments Chalcolithic & EB IB pottery; charcoal	IB'	
	RT-2357	3795	60	Ph III; an ashy deposit; SqG36; L569; B758; charcoal	IB'	
Hartuv	RT-924B	4645	55	Hartuv (II); charred wood	IA/B	Mazar & de Miroschedji 1996; Braun
	RT-924A	3760	110	Hartuv (II); L162; charred wood	IA/B''	2001
Hebron	RTT-4141*	4050	95	Str XI; L381; B6809; inside room in residential area, scattered seeds lying on beaten earth floor; floor lies on bedrock; seed <i>Olea europaea</i>	III	Eisenberg, forthcoming
	RTT-4142*	4040	85	Str XI; street parallel to city wall, the street lying on bedrock, L385; B6912; seed <i>Olea europaea</i>	III	
	RTT-4143*	4040	55	Str XI; scattered seeds found on street parallel to city wall, the street lying on bedrock, L383; B6827; seed <i>Olea europaea</i>	III	
Hesi, Tell el-	RTT-4144*	4040	50	Str XI; scattered seeds found on beaten earth floor lying on bedrock and under mudbrick debris L305; B 6399; seed <i>Olea europaea</i>	III	
	Beta-47502*	4200	50	Field VI; Area 52; L010.3; ash deposit outside mudbrick wall system; 1.8 mbs (seeds gathered by flotation); emmer seeds	III	Anderson 2006
	Beta-47501*	4170	50	Field VI; Area 42; L021; ash deposit outside mudbrick wall system with several thousand seeds; 1.1 mbs; dung lens on surface of barren soil (seeds gathered by flotation); emmer seeds	III	
Illin Tahrit, H.	RT-1567*	modern		L117; B1391; olive pits	IB''	Segal & Carmi 1996
	RT-1660	4800	55	L258; B976; HIT (IV); charcoal	IB'	Segal & Carmi 1996; Braun 2001
	RT-1602	4755	55	L228; B618; B HIT (IV); charcoal	IB'	
	RT-1603	4710	80	L286; B1049; HIT (IV); charcoal	IB'	
	RT-1573	4705	55	L174; B1342; HIT (IV); charcoal	IB'	
	RT-*1604	4490	45	L258; B 813, 976; HIT (III) inside a jar; emmer wheat	IB	
	RT-1576	4365	50	L258; B786; HIT (IV); charcoal	IB'	
	RT-1572	4350	35	L117; B1065; HIT (IV); charred wood	IB'	
	RT-1662	4255	50	L258; B965; HIT (III); charcoal	IB'	
	RT-1661	3990	90	L279; B944; HIT (IV); charcoal	IB'	
Iskander, Khirbet	AA-50178	3975	43	Area C; Ph 2 or 3; L2043; compact layer with clumps of plaster, some mudbrick, and charred timber appears to be mixed with Ph 2; destruction debris; charcoal	IV	Holdorf 2010
	Iskander?	3930	60	Area C; L2030; debris layer with pits, patches of burnt mudbricks, and many sherds; Ph 2; L2030; ash pocket; olive wood	IV	
Jericho	GL-24	5210	110	Tomb A 94, same as BM-1329; charcoal	IA'	Zeuner 1956; Weinstein 1984
	BM-1328	4570	50	Tomb A 94; charcoal	IA'	Burleigh 1981; Weinstein 1984

Table 1 (Continued)

Site	Lab code	Age ±1σ	Archaeological context	EBA period	References
	BM-1329	4500	Tomb A 94, EB IA (same as Gl-24); charcoal	IA'	
	BM-1775	4480	Tomb A 94, EB IA; charcoal	IA'	Burleigh et al. 1982; Weinstein 1984
	BM-1774	4380	Tomb A 94, EB IA; charcoal	IA'	
	GrN-18540*	4560	Stage XVI, Ph LXI-LXII (61-62); might have some stratigraphic problems; short-lived	II	Bruins & van der Plicht 2001
	GrN-18545*	4530	Stage XV, Ph LI-LII (51-52); Ph I (50) complete rebuilding, though the plan remained essentially the same. Large quantity of grain from within brick-lined silo ; short-lived	II early	
	GrN-18546*	4512	Stage XV, Ph LI-LII (51-52); = context 18545 within silo ; short-lived	II early	
	GrN-18541*	4465	Stage XVI, Ph LXI-LXII (61-62); might have a stratigraphic problem; short-lived	II	
	GrA-222*	4350	Stage XVI, Ph LXII-LXIII (62-63); severe destruction and burning at end of Ph IXII date depicting end of EB II in Tr III; short-lived	II end	
	6315* 6332*				
	GrA-224*	4210	Stage XVII; Ph LXVIIIa-LXIXa (68a-69a); occupation layers Tr III; charred onion bulbs	III	
	BM-549	4204	Tr III, Stage XV, Ph LI-LII; charcoal	III	Burleigh 1981; Weinstein 1984
	BM-548	4175	Tr III, Stage XIV, Ph XLIVa; charcoal	III	
	BM-554	4170	Stage XIX, Ph LXXVI; charcoal	III	
	BM-1779	4160	Stage XVI, Ph LXII-LXIII; charcoal	III	
	BM-550	4126	Stage XVI, Ph LXI-LXII; charcoal	III	
	BM-1781	4120	Stage XIX, Ph LXXVI-LXXVIIa; charcoal	III	
	BM-552	4115	Stage XVII, Ph LXVIIIa; charcoal	III	
	BM-551	4080	Stage XVI, Ph LXV-LXVI; charcoal	III	
	BM-1778	4080	Stage XVI, Ph LXII-LXIII; charcoal	III	
	BM-1783	3940	Stage XVIII, Ph LVIII; charcoal	III	
	BM-553	3922	Stage XVIII, Ph LXXII; charcoal	III	
	BM-1780	3890	Stage XVII, Ph LXVIIIa; charcoal	III	
	Rome-1178	3890	Area F; L305; op5a; charcoal	IIIa''	Lombardo & Piloto 2000
	Rome-1177	3875	Area F; L305; op5a; charcoal	IIIa''	
	Jericho-I	4000	Area B; L39c; op4c; charcoal (previously excavated)	IIIb	
	Rome-1176	3330	Area A; LF162; op4a; charcoal	IV''	
	Rome-1175	3110	Area A; LF162; op4a; charcoal	IV''	
Kabri	ETH-4743	4750	Area B; Str 10; L1090; filling above floor 1099; charcoal	IA	Bonani & Wölfli 1991; Scheffelowitz
	ETH-4688.1	4660	Area B; Str 10; L1084; level above floor 1088; charcoal	IA	2002
	ETH-4725	4540	Area B; Str 10; Tomb 1095; child burial in a jar; charcoal	IA	
	ETH-4658	4515	Area B; Str 10; L1082 ash layer below floor 1051; charcoal	IA	
	ETH-4684?	4380	Area B; Str 10; L1084 level above floor 1088; charcoal	IA'''	

Table 1 (Continued)

Site	Lab code	Age	$\pm 1\sigma$	Archaeological context	EBA period	References
	ETH-4688	4355	60	Area B; Str 10; L1084; level above floor 1088; charcoal	IA ^{'''}	
	ETH-4660	4545	60	Area B; Str 9; L1039 level above floor 1038 (Build 1057); charcoal	IB	
	ETH-4650	4430	60	Area B; Str 9; L1021; a level above floor 992 (Build 1057) possibly little mixed material; charcoal	IB	
	ETH-4684	4450	60	Area B; Str 8; L1040 fill above which was built oval structure 977; charcoal	II	
Khirbet Hamra Ifdan	HD-16533	4044	40	Context 114; charcoal	III'	Adams 2000; Avner & Carmi 2001
	HD-16534	3914	45	Context 209; charcoal	III'	
Megiddo	RT-2699	4500	50	Area J; L96/J/065/LB008, B PT007, Level J-4 (EB IB) floor (SW of J-4 temple) late EB I material; charcoal	IB	Carmi & Segal 2000
	RTT-3904*	4400	40	Str J-4/late Ph EB I B 98/J/017/LB020, occupational debris; olive pits	IB	
	RTT-3903*	4385	45	Str J-4; late Ph EB I B 98/J/065/LB016, occupational accumulation and collapse debris; olive pits	IB	
	RTT-3902*	4365	40	Str J-4; late Ph EB I B 00/J/185/LB015 accumulation of bones on floor ; olive pits	IB	
	RT-2753	5030	45	Temple 19, presumably from EB period (=temple 4050, mixed pottery with Chalcolithic material); charcoal	x'	
Modi'in	ETH-30323	4720	60	Str 2; L86; deep deposits EB I; very early stage, straight transition from late Chalcolithic; charcoal	I very early	ECM van den Brink & E Braun, unpublished data
Nahal Refaim	RT-1710	3930	50	L749; B195; charcoal	IV	Segal & Carmi 1996
	RT-1715	3780	70	L748; B313; charcoal	IV	
	RT-1592	3775	60	L1601; B19; charcoal	IV	
	RT-1711	3660	60	L753; B245; charcoal	IV	
Niaj, Tell Abu en-	OxA-10990*	3932	38	Final 2 late EBA IV phases; MBA 43; <i>Hordeum vulgare</i> seeds	IV	Bronk Ramsey et al. 2002
	OxA-10992*	3886	40	Final 2 late EBA IV phases; MBA 45; cereal seeds	IV	
	OxA-10991*	3877	40	Final 2 late EBA IV phases; MBA 44; <i>Hordeum vulgare</i> seeds	IV	
Numeira	SI-4137*	4310	70	SE 3/1, Loc 9, W of wall 4, collected in flotation; short-lived	III ^{''}	Rast & Schaub 1980; Weinstein 1984
	P-3454	4180	60	SE 8/1, Loc 12; roof fall and occupational debris; short-lived	III	Weinstein 1984
	SI-4138	4130	70	NE 3/1, Loc 15, destr. debris	III	Rast & Schaub 1980; Weinstein 1984
	P-3367*	4090	70	NE 4/4, Loc 16, destr. debris; short-lived	III	Weinstein 1984
	SI-4136	4085	55	Se 3/4, Loc 7, base of town wall, destr. debris; short-lived	III	Rast & Schaub 1980; Weinstein 1984
Palmahim Quarry (1)	RT-2649*	4405	40	Str 2; Area B; fill of R/2/2/15 (long narrow room) occupational debris, including large quantity of carbonized lentils, 50 in 2 x 3 m area; L4026; fill of lots of seeds in 1 room ; seeds	IB	Braun 2001
Pella	OZG611?*	3630	40	MBI; XXXIIID 65.14; cereal grain	IV	Bourke et al. 2009
	OZI-035	3560	60	XXXIIW 10.3; mudbrick temple structure	IV	Bourke & Zoppi 2007
	OZD613*	3470	40	MB I; XXXIIID 25.3; cereal grain	IV	Bourke et al. 2009

Table 1 (Continued)

Site	Lab code	Age	±1σ	Archaeological context	EBA period	References
Pella (Husn)	OZD875*	4730	50	EB IB; XXXIVF 43.18; cereal grain	IB'	
	OZD023*	4565	65	EB IB; XXXIVF 43.11; cereal grain	IB'	
	OZD879*	4290	50	EB II; XXXIVE 105.2; legumes	II'	
	OZD876*	4470	50	EB IB-II; XXXIVF 43.3; cereal grain	x'	
	OZD877*	4420	50	EB IB-II; XXXIVF 42.21; cereal grain	x'	
	OZD878*	4120	50	EB II/III; XXXIVF 29.11; cereal grain	x'	
	OZD612*	4480	50	EB IB-II; XXVIIIA 39.6; cereal grain	x'	
Pella (khirbet FahI)	BM-2855	4430	70	Destr. debris of lower story Str L2 house; <i>Ficus carica</i>	II	Ambers & Bowman 1998; Tubb 1988, 1990
Sa'idiyeh, Tell es-	BM-2854	4410	60	Floor surface of main room Str L2 house; <i>Ficus carica</i> , <i>Olea europaea</i>	II	
	BM-2853	4240	45	EBA domestic housing on lower tell, from burnt surface in possible kitchen area in building, level L1; charcoal, <i>Olea europaea</i> twig	II'	
Sakan, Tel es-	BM-2852	4230	35	EBA domestic housing on lower tell, from interior of large firepit, cut from Str L1, the postdestruction phase of scatter occupation; <i>Hordeum</i> , <i>Triticum</i> grain; <i>Olea europaea</i>	II'	
	BM-2856	4170	40	From a grain storage bin in a house of Str L2 destroyed by fire; charred <i>Hordeum</i> , <i>Triticum</i> , <i>Olea europaea</i>	II	
Shuna, Tell esh-	Beta-163590	4280	80	Area C; Str C-4, Layer 3; L401; Middle EB III; charcoal	III	This paper
	Beta-163591	4140	70	Area C; Str C-4, Sq AD 44; L3021; Middle EB III; charcoal	III	
	Beta-163587	4090	40	Area C; Str C-4, Layer 2, Sq AE 42; L3071; Middle EB III; charcoal	III	
	Beta-163589	4020	40	Area C; Str C-4, Sq AD-AE 44; L3038; Middle EB III; charcoal	III	
	Beta-163588	3860	90	Area C; Str C-4, floor a, Sq AE 45; L3019; Middle EB III; charcoal	III	
	Oxa-3434	4590	70	From Late & Middle EB I contexts; Erani C phase; grape seeds	IA	Braun 2001
	OxA-4639	4975	75	Early EB I; Ph 5A/6A; olive wood charcoal	IA'	Philip & Milliard 2000; Bronk Ramsey et al. 2002; Philip 2008
OxA-4637	4920	75	Early EB I; Ph 5A/6A; olive wood charcoal	IA'		
OxA-4638	4870	150	Early EB I; Ph 5A/6A; olive wood charcoal	IA'		
OxA-4640*	4820	80	Early EB I; Ph 5A/6A; <i>Quercus</i> charcoal sapwood	IA'		
OxA-5389	4750	55	Early EB I; Ph 6A; <i>Tamarix</i> wood charcoal	IA'		
OxA-5394*	4735	55	Ph 4A; stratigraphically earliest part of EB I sequence; emmer seeds	IA'		
OxA-5393*	4685	75	Ph 4A; strat. earliest part of EB I sequence; hulled barley seeds	IA'		
OxA-5390*	4665	55	Early EB I; Ph 6A; lentil seeds	IA'		
OxA-5392*	4590	50	Late EB I; Ph 8A (early); emmer seeds	IB'		
OxA-5391*	4585	50	Late EB I; Ph 8A (early); olive pit	IB'		
OxA-4636	4555	70	Ph 8A; context 149, midden deposit strat. late within the phase; late EB I; ash charcoal	IB'		

Table 1 (Continued)

Site	Lab code	Age	$\pm 1\sigma$	Archaeological context	EBA period	References	
Taur Ikhebeineh	OxA-4635	4520	75	Ph 8A; context 149, midden deposit strat. late within the phase; late EB I; <i>Tamarix</i> wood charcoal	IB'	Oren & Yekutieli 1992	
	OxA-4633	4500	120	Ph 8A; context 149, midden deposit strat. late within the phase; late EB I; <i>Tamarix</i> wood charcoal	IB'		
	OxA-4634	4440	80	Ph 8A; context 149, midden deposit strat. late within the phase; late EB I; <i>Ulmaceae</i> charcoal	IB'		
	PTA-4654*	4650	45	Sounding; Ph IV; early EB I; charred wheat	IA		
Timna	PTA-4655*	4620	45	Sounding; Ph IV; early EB I; charred wheat	IA	Conrad & Rothenberg 1980; Weinstein 1984	
	PTA-4658*	4590	40	Sounding; Ph IV; early EB I; charred wheat	IA		
	PTA-4659*	4580	45	Sounding; Ph IV; early EB I; charred wheat	IA		
	PTA-4679*	4500	60	Sounding; Ph IV; early EB I; charred wheat	IA		
	BONN-2363	4000	90	Site 212, mine S28; EB II (?); charcoal	II'		
	BONN-2362	3890	70	Site 212, mine S28; EB II (?); charcoal	II'		
Umeiri, Tell el-	TH-2000-111(7)	4450	46	D.5K86.58; earth layer (east balk); strat. position FP 7; EB II late	II late	T Harrison, personal communication	
	TH-2000-110(6)	4388	47	D.5K86.60; earth layer (east balk); strat. position FP 7; EB II late	II late		
	TH-2000-112(8)	4345	50	D.5K76.51; earth layer (east balk); strat. position FP 7; EB II late	II late		
	TH-2000-109	4454	45	D.5K87.34; ash pit/hearth (west balk); strat. position FP 6; EB IIIB	IIIB'''		
	TH-2000-108(4)	4188	50	D.5K87.34; ash pit/hearth (west balk); strat. position FP 6; EB IIIB	IIIB		
	TH-2000-113(9)	7734	88	D5K77.29; earth layer [=5K87.29] (east balk); strat. position FP 5; EB IIIC	IIIC'''		
	TH-2000-105(1)	4443	63	D.5K77.26; surface (east balk); strat. position FP 4; EB IIID	IIID		
	TH-2000-106(2)	4434	64	D.5K77.26; surface (east balk); strat. position FP 4; EB IIID	IIID		
	TH-2000-107(3)	4372	76	D.5K77.26; surface (east balk); strat. position FP 4; EB IIID	IIID		
	OxA-2813	4580	70	Area just NW the house (?); wood charcoal	II		Hedges et al. 1992
	OxA-2814	4480	70	floor of the building; wood charcoal	II		
	OxA-2811	4420	70	floor of the building; wood charcoal	II		
OxA-2812	4410	70	Courtyard N of house, from burnt debris above packed earth floor sealed by layer of collapsed mudbrick; EB II or area just NW of house; wood charcoal	II			
OxA-2809	4400	70	Courtyard N of house, from burnt debris above packed earth floor sealed by layer of collapsed mudbrick; wood charcoal	II			

Table 1 (Continued)

Site	Lab code	Age	$\pm 1\sigma$	Archaeological context	EBA period	References
Yarmuth, Tel	OxA-2810	4140	70	Courtyard N of house, from burnt debris above packed earth floor sealed by layer of collapsed mudbrick; wood charcoal	II	
	RTT-5904*	4455	60	Area C, Sq Q13; Str C-9; L1038-2; field no. TY134; layer above bedrock (same as RTT-5905); seeds	IB final	Regev et al., these proceedings
	RTA-3499	4370	90	Area C, Sq P15; Str C-8 (C-9?); L392-1+2; B9293b; charcoal	IB final	
	RTT-5905*	4345	60	Area C, Sq Q13; Str C-9; L1038-2; field no. TY141; layer above bedrock (same as RTT-5904)	IB final	
	RTT-5287*	modern		Area Ja; Str J-3; L 2819; B 17550; <i>Pisum</i>	II"	
	RTA-3502	4470	90	Area C, Sq O17; Str C-6A; L922-1+Tr:931-2; B9383; charcoal	II	
	RTA-3501	4425	55	Area C, Sq N17; Str C-7; L657-3+floor c; charcoal	II	
	RTT-5902*	4420	60	Area C, Sq R12; Str C-8; base of L1055; field no. TY 118; seeds	II	
	RTT-5289*	4410	40	Area Jc, Sq H42; Ph Jc-3; L2821; B17567 (same as RTT-5290); seeds, <i>Lolium</i> sp.	II	
	RTA-3503	4390	50	Area C, Sq N18; Str C-8; L910-2; B9389; charcoal	II	
	RTA-3498	4385	55	Area C, Sq Q13; Str C-8; L1038-1+floor a; B9281b (just above RTT-5904 and -5905); charcoal	II	
	RTT-5292*	4380	40	Area C, Sq R13; Str C-7; L609-surface e; B9222b; seeds, <i>Lolium</i> sp.	II	
	RTA-3496	4365	50	Area C, Sq Q13-14; Str C-7; L1030-floor a; B9227b; charcoal	II	
	RTA-3500	4360	60	Area C, Sq N17; Str C-8; L913; B9214; charcoal	II	
	RTT-5290*	4360	40	Area Jc, Sq H42; Ph Jc-3; L2821; B17567 (same as RTT-5289); seeds, cereals	II	
	RTT-5288*	4340	40	Area Jc, Sq H42; Ph Jc-3; L2819-1 (layer of black ashy earth sealed by plastered surface); B17551; seeds, lens	II	
	RTA-3504	4330	45	Area C, Sq N18 Str C-8; L925; B9403; charcoal	II	
	RTT-5903*	4330	55	Area C, Sq R12; Str C-8; L1052 (floor at junction of L1052A & B); field no. 119; seeds	II	
	RTA-3497	4325	50	Area C, Sq Q14; Str C-7; L1030-floor c=L1051; B9279b; charcoal	II	
	RTT-5291*	4300	40	Area C, Sq O17; Str C-8; L922-1; B9363; seeds	II"	
	RTT-5284*	modern		Area Ja; Str J-3; L2104; B17575; seeds	III"	
	RT-2969	4420	25	Area Ba, Sq Q26; Str B-1; Palace B1, L89-floor a (above RTT-5295 & 5296 from L2632); B13431; fragment of wooden post	III"	
	RT-3508	4342	50	Area G, Sq X31; Str G-3; paved threshold between L1234 & L1219; B12510; charcoal	III	
RTA-3493	4300	55	Area Bd, Sq L39; Str Bd-2 (=Str. J-4); L1805-1; B14039; charcoal	III		
RTT-5296*	4250	40	Area Ba, Sq Q26; Str B-2; L2632; B17151+B17159+B17169 (beneath RTT-5293 of L89; same as RTT-5295); seeds, cereals	III		
RTT-5285*	4240	70	Area Ja, Sq K44; Str J-3; L2137-2 + floor b; B17583; seeds	III		
RT-2966	4215	65	Area Ba, Sq Q28; Str B-1; Palace B1, L1619; B13333; charcoal	III		

Table 1 (Continued)

Site	Lab code	Age $\pm 1\sigma$	Archaeological context	EBA period	References
	RTT-5293*	4210 40	Area Ba, Sq Q26; Str B-1; Palace B1, L89 floor a (seeds on floor); B17150 (same as RTT-5294); seeds, cereals	III	
	RTT-5294*	4180 40	Area Ba, Sq Q26; Str B1; Palace B1, L89 (seeds on floor); B17168 (same as RTT-5293); seeds, cereals	III	
	RTT-5283*	4150 70	Area Ja, Sq K41-42; Str J-3; L2104 (black ashes on floor 2104-a); B17561; seeds	III	
	RTA-3505	4135 50	Area G, Sq AB33; Str G-3; L1298 floor a; B12276; charcoal	III	
	RTT-5295*	4135 40	Area Ba, Sq Q26; Str B-2; L2632; B17159 (beneath RTT-5293 & RT 5294 of L89; same as RTT-5296); seeds, cereals	III	
	RT-2963	4115 35	Area Bb, Sq T37; Str B-1; Palace B1, L2018 floor; B15053 or B15059? Charcoal from plank on threshold; possible old-wood effect; charcoal	III	
	RT-2964	4105 50	Area Bb, Sq S38; Str B-1; Palace B1, L2025 floor; B15112; charcoal	III	
	RT-3495	4100 23	Area Bh, Sq T40; Str B-1; Palace B1, L1970; B15666; sample taken from layer of debris on floor; charcoal	III	
	RTA-3506	4100 50	Area G, Sq X31; Str G-3; L1279-1; B12321; charcoal	III	
	RT-2967	4035 95	Area Bb, Sq S36-37; Str B-1; Palace B1, L2012-1; B15174; charcoal	III	
	RT-2968	3980 40	Area Ba, Sq R 25; Palace B1, Str B1; L80-1 to 3, floor a; B13071; charcoal	III	
	RTT-5286*	3795 40	Area Ja, Sq K41-42; Str J-3; L2137-1+2 (ashy earth); B17611; seeds, cereals	III ^{'''}	
	RT-2965	3565 40	Area Ba, Sq R29; Str B1; Palace B1, L1647-1+floor a; B13341; Palace B1; charcoal	III ^{'''}	
Zeraqon, H. es-	RTA-3507	45,150 550	Area G, Str. G-2; L1418 floor c; B12490; charcoal	x ^{''}	Genz 2002
	Hd-19610	4522 32	B1.6:1a1; HZ91-417; wood	III	
	Hd-19625	4424 27	B1.3:1b1; HZ87-205; wood	III	
	BLN-19565	4342 21	B1.3:1b1; HZ87-183; wood	III	
	GRN-1636*	4200 40	B1.3:1b1-1b2; IIC15:69 oder 75; seeds	III	
	BLN-4525	4758 43	F0.1:2c1-2a1; HZ91-747; wood	x [']	
	Hd-19492*	4730 49	Prä-B1.6; HZ93-198; seeds	x [']	
	Hd-19575	4498 26	F1.1:4c-4g; HZ94-81; wood	x [']	
	Hd-19579	4485 36	Prä-B1.6; HZ93-180; wood	x [']	
	Hd-19584	4474 27	F1.1:2e; HZ94-46; wood	x [']	
	Hd-19486*	4470 73	B1.5:1b2; HZ91-416; seeds	x [']	
	Hd-19624	4449 29	F1.1:3; HZ94-71; wood	x [']	
	Hd-19585	4426 30	F1.1:4c; HZ94-85; wood	x [']	
	Hd-19626	4388 26	F1.1:3; HZ94-80; wood	x [']	
	Hd-19612	4384 26	F1.1:3; HZ94-69; wood	x [']	

Table 1 (Continued)

Site	Lab code	Age	$\pm 1\sigma$	Archaeological context	EBA period	References
*Uvda 124/IV	BLN-4524	4362	46	F1.1:2b-2c?; HZ91-696; wood	x'	
	BLN-4523	4339	45	F1.1:2b-2c?; HZ91-620; wood	x'	
	RT-1419	4370	100	Habitat; charcoal	x'	Avner et al. 1994; Avner & Carmi 2001
	RT-1452	4370	50	Charcoal	x'	
	RT-1449	4285	60	Charcoal	x'	
	RT-1451	4280	60	Goat coprolites	x'	
	RT-1448	4120	60	Charcoal	x'	
	RT-1450	4075	55	Charcoal	x'	
	RT-3174*	4030	45	Goat coprolites	x'	
	RT-3172*	4015	40	Goat coprolites	x'	
	RT-3173*	4010	45	Goat coprolites	x'	
	RT-1513	5170	55	Charcoal	x'	
	RT-1518	4990	50	Charcoal	x'	
	RT-640A	4800	70	Habitat	x'	
RT-640B	4400	60	Charcoal	x'		
*Uvda 166	RT-714B	3850	80	Habitat; charcoal	x'	
	RT-1421	3680	50	Charcoal	x'	Avner & Carmi 2001
*Uvda 17	Pta-3340	4100	50	Habitat; charcoal	x'	
*Uvda 17	Pta-3342	3870	40	Charcoal	x'	
*Uvda 4	RT-724D	5400	110	Charcoal	x'	
*Uvda 7	RT-724C	4540	100	Charcoal	x'	Avner et al. 1994; Avner & Carmi 2001
*Uvda 9	RT-899A	4530	50	Habitat; charcoal	x'	
	RT-889B	4520	60	Charcoal	x'	
	RT-864B	4440	180	Charcoal	x'	
	RT-1436*	4440	60	Ostrich eggs	x'	
	RT-864A	4310	90	Charcoal	x'	
	RT-714A*	4070	100	Ostrich eggs	x'	
*Uvda 9 (124/ XVII)	RT-3369	4130	90	Charcoal	x'	Avner & Carmi 2001
*Uvda 96/III	RT-648B	4250	50	Threshing floor; charcoal	x'	
Barqa al Heteiye	HD-13975	4376	57	Habitat; charcoal	x'	
J. Queisa (124)	SMU-804	5770	40	Habitat; charcoal	x'	Henry 1995; Avner & Carmi 2001
Mushabi 103	RT-447B	3800	330	Habitat; charcoal	x'	Schampenseel et al. 1976; Avner & Carmi 2001
Samar	Pta-3627	3940	60	Charcoal	x'	Avner & Carmi 2001
Barqa al Heteiye	HD-13976	4267	43	Charcoal	x'	

Table 1 (Continued)

Site	Lab code	Age	$\pm 1\sigma$	Archaeological context	EBA period	References
Be'er Ora	RT-2548	3495	40	Charcoal from hill near Be'er Ora (map ref 1484/9034) Basket 4, 0.3 mbs; charcoal	x'	Segal & Carmi 2004c
	RT-2547	3455	40	Charcoal from hill near Be'er Ora (map ref 1484/9034) Basket 4, 0.3 mbs; charcoal	x'	
Fainan 16	HD-10579	3923	61	Copper smelt; charcoal	x'	Avner & Carmi 2001
	HD-10577	4140	110	Copper smelt; charcoal	x'	Hauptmann 2000; Avner & Carmi 2001
Faynan 9	HD-10993	3981	50	Charcoal	x'	
	HD-10994	3973	85	Charcoal	x'	
	HD-10584	3812	77	Charcoal	x'	
	RT-1556	4660	55	Area A; habitation eastern complex; room 2; B 1093; charcoal	x'	Segal & Carmi 1996; Avner & Carmi 2001
Har Dimon	RT-1558	3915	50	Area A; habitation western complex; room 17; B 1004; charcoal	x'	
	RT-1557	3845	50	Area A; habitation western complex; Wall I; B 1140; charcoal	x'	
	HD-10574	3971	67	Copper smelt; charcoal	x'	Avner & Carmi 2001
Ras al Naqab 1	RT-2716	4080	25	Kite; charcoal	x'	Avner et al. 1994; Avner & Carmi 2001
	RT-2715	3775	40	Charcoal	x'	
Samar	RT-899C	3700	55	Tombs; wood	x'	
	RT-771B	3582	130	Wood	x'	
Shaharut IV	RT-591	4010	150	Copper smelt; charcoal	x'	
	Ham-215	4020	100	Copper smelt; charcoal	x'	Avner & Carmi 2001
Shehoret Hill	HD-16327	4718	25	Charcoal	x'	Hauptmann 2000; Avner & Carmi 2001
	HD-16380	4702	37	Charcoal	x'	
Timna 30	HD-13776	4654	50	Habitation; charcoal	x'	
	HD-16379	4576	44	Charcoal	x'	
W. Fidan 4	HD-16378	4424	51	Charcoal	x'	
	HD-16529	3919	26	Copper smelt; charcoal	x'	Avner & Carmi 2001
W. Ghwir 3	HD-10573	4059	55	Copper smelt; charcoal	x'	Hauptmann 2000; Avner & Carmi 2001
	RT-1439	3980	60	Habitation; charcoal	x'	Avner & Carmi 2001
Yotvata 6	RT-1438	3770	50	Charcoal	x'	
	RT-1548	5468	55	Ramp; charcoal	x'	
Yotvata Hill	RT-1546/7	4650	70	Copper smelt; charcoal	x'	

The 420 samples include 139 from short-lived (e.g. seed, cloth, goat coprolite, and eggshell) and 270 from long-lived (e.g. wood charcoal and wood) sources. For 11 samples, this information is lacking. While there is a general consensus that short-lived samples provide higher accuracy for dating the context than long-lived samples, it is necessary to determine if short-lived samples, and in particular seeds, were grouped in clusters or scattered in archaeological sediments. We have not, *a priori*, discarded single seeds as intrusive or residual, but have assiduously attempted to determine whether there is a reliable association between them and their contexts. Wood charcoal or wood is recognized to be less accurate because of the well-known “old wood” effect (Schiffer 1986; Bowman 1990; Ashmore 1999). However, if their contexts can be securely attributed to specific archaeological deposits, and especially when they originate from the end of a phase, they will provide a *terminus post quem* for the following phase. This is very useful in modeling. In addition, charcoal from hearths, i.e. originating from shrubs or small trees with fast growth rates, may not suffer from the old-wood effect. When possible, separate models were run for seeds only, to find out the significance of the old-wood effect.

Particularly good contexts for a ^{14}C sample are seeds found inside closed containers, such as granaries, jars, fireplaces, *tabuns* (ovens), within destruction layers, and bones in articulation. In our study, there are very few contexts of this type: 10 samples only could be identified as coming from storage installations or jars. No bones were dated.

The samples were measured over many decades using different techniques and in a number of laboratories. Of the 420 samples, 262 were measured by decay counting and the rest by accelerator mass spectrometry (AMS). Details on chemical pretreatment or measurement for the samples can be found in the references reported. In particular for Ashqelon, Bet Yerah, Hebron, Megiddo, and Tel Yarmuth, dated by the Radiocarbon Laboratory at the Weizmann Institute, details about the procedure are reported in Yizhaq et al. (2005).

RESULTS

All the samples that could be related to a specific non-mixed, chronocultural phase by the excavators, and that provided ^{14}C measurements that spanned between 4000–2000 BC, were assembled in a plot (Figure 2). Out of the 323 culturally definable dates, 10 samples were out of the 2000–4000 BC date range, and thus excluded from the chart giving all the dated EBA samples. This plot includes 313 dates from 41 sites, and is based on the ^{14}C dates in Table 1 (the sites are alphabetically ordered). Archaeological periods in the plot are represented by colors, each individual line depicting a single date plotted as $\pm 1\sigma$ calibrated range BC.

Removal of Samples with Unclear Stratigraphic Contexts

Removal of some samples or removal of a complete site from further analysis and modeling was done by the authors on the basis of contextual and/or archaeological considerations, usually because of incomplete or unavailable documentation. Samples measured long time ago, were also removed. Our considerations for excluding specific samples from the study are briefly reviewed below.

The site of Ai was removed since it is not possible to correlate samples with secure pottery assemblages. Samples from Arad were not used since no basket numbers are given that would provide additional information on material found in association with the dated samples, as the locus numbers alone could not sufficiently supply the ceramic information needed. The very earliest dates from Ashqelon EB IA are questionable, since the site also had a Chalcolithic occupation, and the pottery associated with the earliest dates could be mixed EB and Chalcolithic assemblages (Braun and

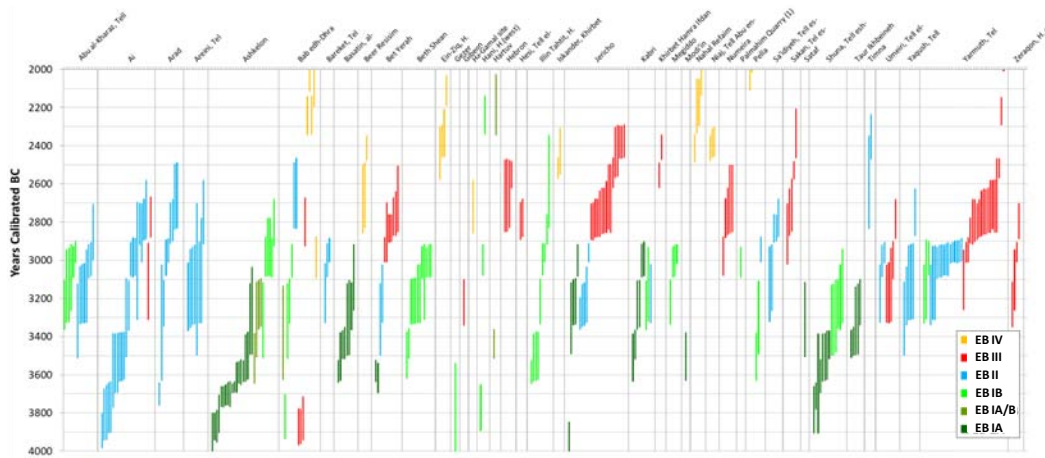


Figure 2 Calibrated ^{14}C dates of 313 samples from 41 sites, all samples that could be attributed to EBA subphases. Each line depicts a single ^{14}C measurement with $\pm 1\sigma$ range and is colored according to its archaeological subphase (see legend).

Gophna 2004). However, those dates are left in the analysis. The dates published in 1984 from Bab edh-Dhra are not considered secure. Some originate from tombs that were reused over time and thus represent chronological ranges, and some derive from contexts with mixed period pottery assemblages. Thus, only the dates from the 2003 publication were considered reliable. At Beer Resisim, contexts are considered secure, but it should be noted that the material dated derived from ostrich eggshells. Notably, ^{14}C -dated ostrich eggshells from Egypt systematically produced older ages (Wuttman et al., these proceedings). At Beth Yerah, the dates from the excavations of Getzov attributed to EB I and EB III were not used due to insecure contexts (a fill of a tunnel and unspecified contexts). The site of Tel Erani has not been properly published and therefore ^{14}C dates cannot be placed in well-defined contexts. The ^{14}C dates from this site also have large laboratory errors. Determinations from a cave at Gezer were removed since their context was associated with pottery of different periods, while others from Gibeon come from an old excavation for which there is no contextual information. At H. Hani, the burial context is mixed with Chalcolithic material, and was thus removed. Hartuv has yielded 2 dates for the same phase more than 1000 yr apart, while samples originating from tombs at Jericho (Tell es-Sultan), which were used over an extended period of time, were also discarded. At Kh. ez-Zeraqun, only 4 dates out of 16 (Genz 2002) are securely connected to the EB III horizon, while the remainders were discarded as being suspected of old-wood effects (H Genz, personal communication). The EB IA and EB IB dates of the site of Tell esh-Shuna and al-Basatin, the EB IB and EB II dates from Pella, and the EB II dates from Tell es-Sa'idiyeh are not included in the “good contexts” since not enough has been published on the ceramic assemblage related to the samples to enable independent evaluation of the chronocultural horizons. However, as the material originates in well-controlled excavations, the results are mentioned, where relevant.

The dates from arid zones in the south, published by Avner and Carmi (2001), are not considered in this work as the material culture connected with them is meager and incompletely published. Thus, it is either difficult or impossible to directly correlate the samples with various periods and phases of the Early Bronze Age.

As a result of this culling, of the total 313 ^{14}C dates available (Figure 2), 99 samples were removed due to purely archaeological considerations, leaving 214 dates originating from 29 different sites. An additional 14 samples were removed as clear outliers based on ^{14}C data, thus leaving a total of 200 samples for further analysis.

Modeling Methods for the Early Bronze Age

Modeling was performed using OxCal calibration software (Bronk Ramsey 2009) based on Bayesian principles (Bayes 1763). The modeled distribution of the data is given with calculated agreement indexes. The agreement between the posterior distribution of the data and the prior distribution follows the convention of OxCal v 4.1 where 60% is taken as the threshold for acceptance for individual and overall agreement indices (Bronk Ramsey 2009).

At sites where samples from more than 1 sequential deposit exist, dates were grouped into distinct archaeological phases, such that in a known sequence of archaeological events, the lowest layer is reasonably assumed to have formed before any and all overlying layers. For the Early Bronze Age-based nomenclature, the transitions of EB IA/IB, EB I/II, EB II/III, and EB III/IV–IBA are calculated. As noted above, our models were performed using chronological classifications as given by the excavators. Additional models were run according to refinements made by individual authors of this paper.

In the Early Bronze Age, production rates of ^{14}C fluctuated, resulting in several plateaus and wiggles in the calibration curve (Reimer et al. 2004, 2009). These plateaus and wiggles, combined with normal laboratory error, affect precision of ^{14}C dates, sometimes resulting in calibrated ranges of a few hundreds of years. Altogether, modeling enables a narrowing down of what are sometimes quite large ranges of dates, and produces relatively precise dates for associated archaeological deposits.

Each site was analyzed individually to allow for overlapping and contemporaneity between sites, since it was taken as a logical rule that within each site internal stratigraphy would be consistent, but separate sites might have similar cultures prevailing over varied lengths of time (due to their particular settlement trajectories).

In each model, samples from the same subperiod are ordered as “phases,” while in each phase samples are ordered from oldest to youngest. This does not indicate that samples were necessarily found in that order in archaeological layers. A presupposition behind the term “phase” is that the samples do not have a known order within a phase, while dates are distributed evenly between boundaries. The boundaries used in the models in most instances are “contiguous,” meaning that a boundary is calculated in such a way that each phase begins where the previous phase ended.

In this study, we are only interested in major transitions between periods and phases. In our view, the “contiguous” boundary best describes the situation of single archaeological sites considered, where each phase is supposed to follow one another. When the sequence is not contiguous (as in the case of Beth Yerah where there are no EB IB dates in the sequence), a “sequential” boundary is used. This boundary will give an “end” range for the earlier phase and a “begin” range for the following phase, leaving a possible gap in between. Two basic models were built at each site: one of all samples and the other of seeds only. Each model was analyzed separately and outliers were removed.

Definition, Identification, and Removal of Archaeological & Analytical Outliers from Sequences

The identification of outliers is an important outcome of Bayesian modeling. Agreement indices provide a warning if a certain date cannot be statistically fitted into a phase from which it purports to originate. The reason a date is defined as an outlier needs to be specified before it is removed from a sequence. As a general rule, any sample with an agreement of below 60% within a model is considered an outlier and removed. Elimination of a date from a model is not based only on an agreement index. In fact, considerations based on types of samples, archaeological contexts, and historical information might support removal of samples despite their having sufficiently high agreement

indexes. Often, several outliers appear and they are removed one by one; the program being run anew after each removal. Then, archaeological contexts of samples that appear as outliers in the model are re-examined for possible reasons for their anomalous dates.

The following guidelines were applied in this study for identifying and removing outliers for transition modeling:

1. Any single date that had less than 60% agreement was considered an outlier. This did not yet necessitate the removal of the ^{14}C date.
2. Samples within phases were ordered from oldest to youngest. The first sample in the first phase and the last sample in the last phase are sometimes considered as outliers by the program. They were not removed despite their low agreement.
3. Outliers were removed one by one in order to verify changes in agreement indices. Note that in some cases a date with less than 60% agreement in the first analysis rises above or approaches the 60% agreement limit when another date is omitted, thus making it possible to leave the sample in the final model. Sometimes, samples with 57–60% agreement were left in the models.
4. Seeds were preferred over charcoal samples, in order to avoid the old-wood effect. Thus, seed samples, even if they appeared as outliers, were preferably left in if “too old” charcoal samples could be removed instead.

Note that the “ending” and “beginning” dates are not considered as real dates, since the program calculates the shortest duration for the phases and that might not accurately depict actual durations. We only show figures of the final model. Results of some of the models that were built while attempting to reach the final model are given in Table 2. Outliers are shown in the plot but have been removed from the model.

Modeling Results of Sites with at Least 1 Transition

The results of the various models with the best estimated transitions between contiguous and sequential phases (as calculated using OxCal v 4.1) are given in Table 2. Short-lived samples are marked with asterisks. In the following section, various models are described and their results given. All boundary dates are given for $\pm 1\sigma$ probability distribution ranges. The $\pm 2\sigma$ probability distribution ranges can be seen in Table 2. The modeled boundaries are summarized in Figure 11. All dates are given in calibrated years BC.

Tell Abu Al-Kharaz

Tell Abu Al-Kharaz has 14 dates assigned to the “Final EB IB” (6 samples) and EB II (8 samples) (Figure 3). All the samples are considered to originate from secure contexts (Stadler and Fischer 2008). When the model is run with all the samples, 2 samples (OxA-4332, OxA-4329) are outliers.

The model where these outliers are excluded indicates that the transition from “Final EB IB” to EB II at Tell Abu al-Kharaz occurred sometime between 3070 and 2970 BC. If the model is based only on short-lived samples (2 for Final EB IB and 2 for EB II), then the transition is calculated between 3000 and 2910 BC.

According to the modeling results, the old-wood effect at Tell Abu al-Kharaz is possibly ~50 yr, an estimation enhanced by one of the seed samples found in a jar. Thus, we suggest that the EB IB–II transition date at Tell Abu al-Kharaz should be located between 3000 and 2910 BC.

Table 2 Transition ranges at the sites modeled. A% is the agreement index of the model. Below each phase (EB IA–EB III) is the number of dates from each period. All date ranges are in calibrated years BC.

Site and model	Phases										Transitions							
	A%		EB IA		EB IB		EB II		EB III		#	Outliers	EB IA/IB		EB IB/II		EB II/III	
	63	112	113	120	88	94	89	95	97	81			90	125	89	80	$\pm 1\sigma$	$\pm 2\sigma$
Abu al-Kharaz, Tell	63	112	6	6	6	6	12	OxA-4332 OxA-4329	3070–2970	3090–2940								
Abu al-Kharaz, Tell; seeds	112	2	2	4	none			3000–2910	3060–2890									
Ashqelon	113	17	4	5	26	RT-2567 RT-2247/8 RTT-5432		IA/IA-B' 3600–3510 IA-B'/IB 3060–2900	IA/IA-B' 3630–3480 IA-B'/IB 3190–2890									
Ashqelon; seeds	120	4	3	5	12	RTT-5432		IA/IA-B' 3570–3440 IA-B'/IB 3070–2900	IA/IA-B' 3610–3380 IA-B'/IB 3250–2880									
Ashqelon; 2 phases	88	19	6	25	none			3500–3350	3520–3220									
Ashqelon; 2 phases; seeds	94	4	6	10	none			3430–3080	3550–2940									
Bahb ed-Dhra	89	3	2	5	none			3080–2610	3220–2520									
Bet Yerah	95	2	2	3	7	none		EB IA end 3640–3460	EB IA end 3650–3330	EB II begin 3460–3190	EB II begin 3550–3120	3000–2740	3190–2660					
Jericho	97	5	16	21	none							2940–2820	2990–2760					
Jericho; seeds	81	5	1	6	none							3010–2860	3080–2780					
Kabri	90	4	2	1	7	ETH-4684 ETH-4688		3370–3240	3380–3100	3320–3090	3350–3010							
Yarmuth	125	3	14	18	35	RTT-5291* RT-2969		3030–2960	3050–2920	2980–2910	3010–2900							
Yarmuth; seeds	89	2	7	7	16	none						3020–2940	3060–2910	2950–2890	3000–2870			
Umeiri, Tel el-	80	3	4	7	TH-2000-109							3030–2930	3090–2920					

^a# incl. = number of all samples included in the model from a given site and model.

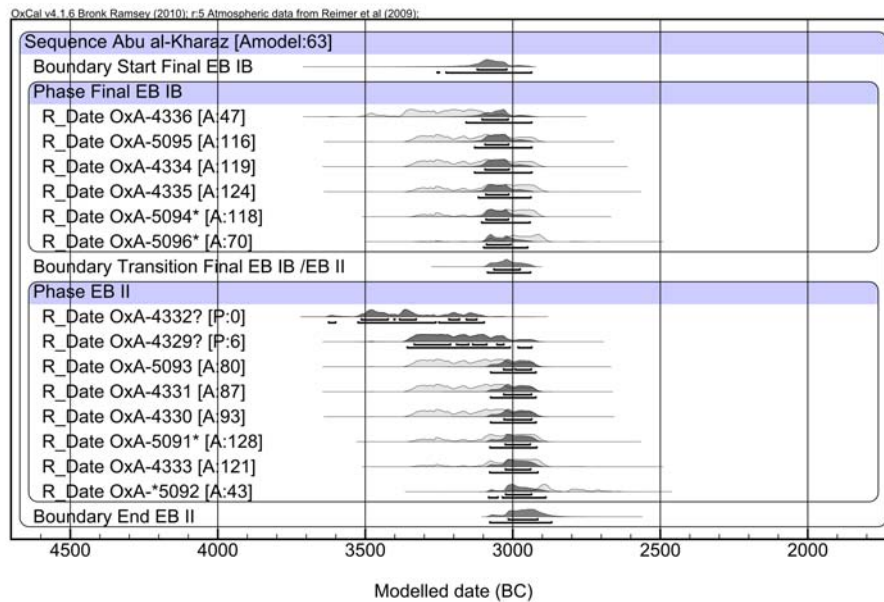


Figure 3 Modeling result of ^{14}C dates from Tell Abu al-Kharaz

Ashqelon

Twenty-nine dates originate from a cluster of sites at Ashqelon (see Table 1). These are from different phases/subperiods of EB I, some of which are not in stratigraphic relation to each other (i.e. they are from separate, though adjacent, sites). There are different interpretations regarding the subdivision of the phases discernible at different locales within the cluster (Braun 1996; Golani 2004; Golani and Segal 2002; Yekutieli 2006 and references in Table 1).

For purposes of this modeling, we have simplified the chronocultural divisions and maintained the excavators' designations, although at least one of the authors is in strong disagreement with some of the identifications suggested (Golani 2004; Golani and Nagar 2011; contra Braun 2001; Braun and Gophna 2004). Nineteen dates are indicated for what is purported to be EB IA, while for EB IB there are 6 (Figure 4). An additional 4 dates originate from a context described as a transitional phase between EB IA and IB (henceforth "phase EB IA–IB"). In this model with 3 phases, 3 samples appear as outliers (RT-2567, RT-2247/8, RTT-5432). Thus, according to this model the transitions occurred for EB IA to EB IA–IB between 3600 and 3510 BC and for EB IA–B to EB IB between 3060 and 2900 BC. When the same model is run only with seed samples, 1 sample is an outlier (RTT-5432), and the transition EB IA to EB IA–B occurs between 3570–3440 BC and for EB IA–B to EB IB between 3070–2900 BC.

If the period EB IA–IB is omitted, there are no outliers in the model. The transition between EB IA to EB IB becomes larger and is between 3500–3350 BC. When only seed samples are used for the EB IA to EB IB, the transition becomes even wider, giving a range between 3430–3080 BC. This is later than when the model uses charcoal samples, pointing to a possibility of some old-wood effect.

The very wide time range of ~300 yr calculated for the EB IA to EB IB transition when the EB IA–IB phase is omitted, suggests an interestingly long duration for this phase, which to one of the authors (E Braun) seems untenable considering what is understood of the somewhat scant archaeo-

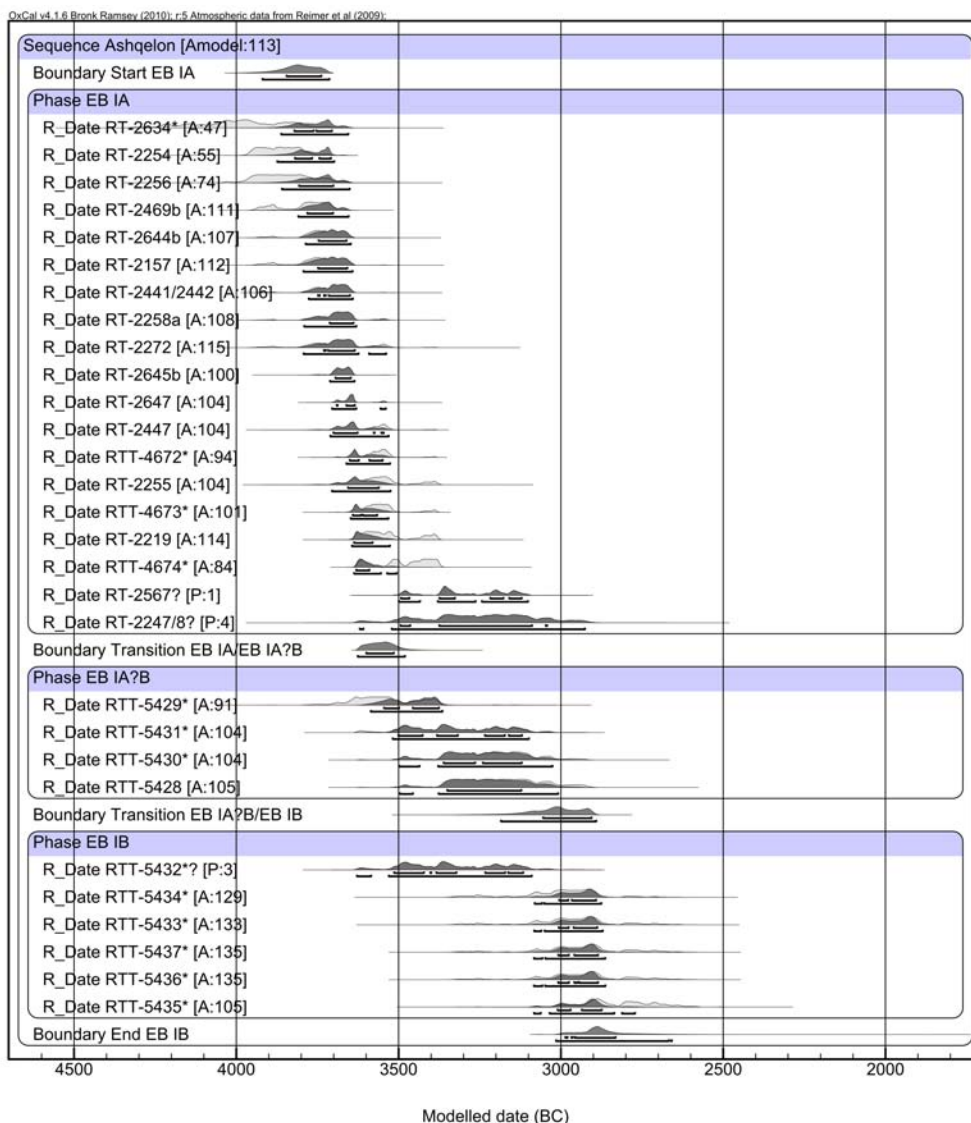


Figure 4 Modeling result of ¹⁴C dates from Ashqelon

logical record at the Ashqelon sites, which Golani and Nagar (2011) suggest covers the entire EB I period. Braun suggests the results are skewed by data incorrectly attributed to EB IA. Currently, all the EB IA date ranges (except RT-2567 and -2247/8, which are considered outliers in the modeling) end before 3380 BC, and most of them even before 3500 BC, suggesting that at Ashqelon, EB IA dates to the second quarter of the 4th millennium. The EB IB date ranges, with 1 exception, do not start before 3100 BC. This might suggest the dates were derived from the latest EB IB phase. Additionally, the calibration plateau between about 3400–3100 BC makes the beginning of EB IB difficult to pinpoint.

Bab edh-Dhra

The site of Bab edh-Dhra has had 30 dates measured and published since the 1970s. If a model is run with all 21 dates assigned to clear archaeological phases by the excavators, there are 5 phases corresponding, respectively, to EB IA, EB IB, EB II, EB III, and EB IV (Figure 5). The outcome of the model is highly improbable and 9 samples turn out to be obvious outliers (SI-3310B, -2871, -2877, -2502, -2876, -4134, -4135, -2869, -2870). The SI (Smithsonian Institution) dates appear too old for the model. Whether this is due to problematic contexts in the excavation or some mistakes made in the lab is uncertain. Since the context is considered partly mixed and the dates exhibit large spans of time, it was decided to include only the more recent dates in the final model, even though only the EB IB and EB II boundary can be examined. When only the 2003 dates are used, no outliers exist. In this model, the transition from EB IB to EB II occurred sometime between 3080–2610 BC. This long transition is probably due to the very few dates in the model and whether the samples came from the end or beginning of the dated phase.

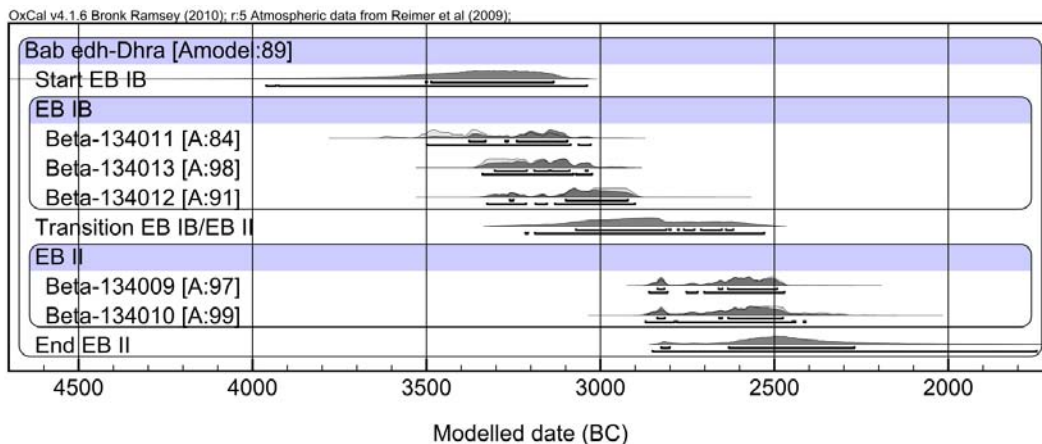


Figure 5 Modeling result of ^{14}C dates from Bab edh-Dhra

Bet Yerah

At the site of Tel Bet Yerah, 7 dates are available for modeling from recent excavations: EB IA (2), EB II (2), and EB III (3). Using a “sequential” boundary between EB IA and EB II, which allows for a gap between the two, no outliers exist in the model (Figure 6). The end of EB IA and the beginning of EB II occur sometime between 3640 and 3190 BC. The 2 EB IA dates probably originate from the very beginning of the period, and a large gap in dated occupation layers exists until the next period dated, EB II. Thus, the EB IA end boundary is highly artificial, offering only rough estimations of the actual dates. The EB II–EB III transition, between 3000–2740 BC, is very broad. This can be explained by either a gap in the ^{14}C samples from either late EB II or early EB III, or a substantial old-wood effect for the EB II samples. This cannot be verified since only a limited number of dates are currently available for modeling from the site.

Jericho

Twenty-eight dates from Jericho have been measured. In the model, the samples originating from tombs are excluded, leaving 21 dates available for modeling: 5 from EB II and 16 from EB III contexts. No outliers exist in the model. The EB II/EB III transition occurs between 2940 and 2820 BC.

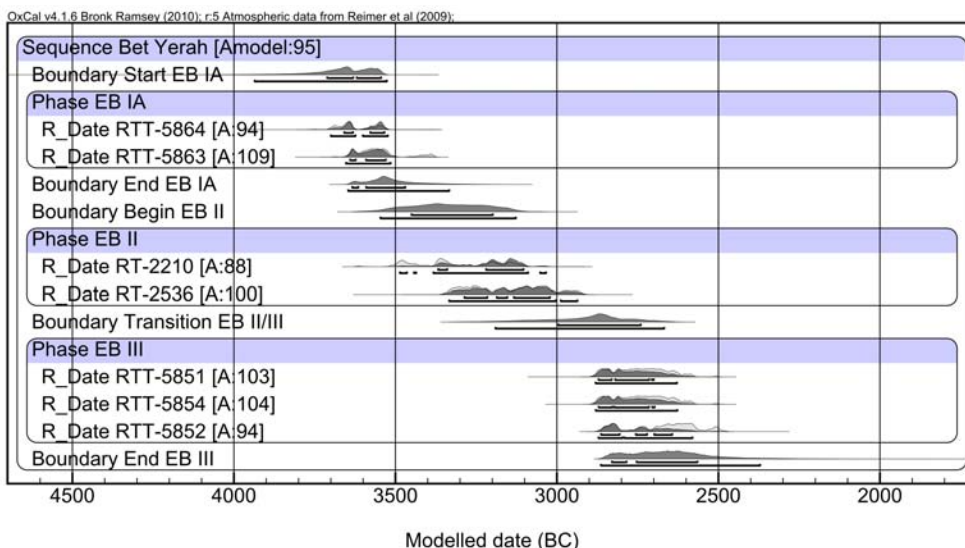


Figure 6 Modeling result of ¹⁴C dates from Bet Yerah

When only seeds are used in the model, the transition occurs slightly earlier, between 3010 and 2860 BC (Figure 7).

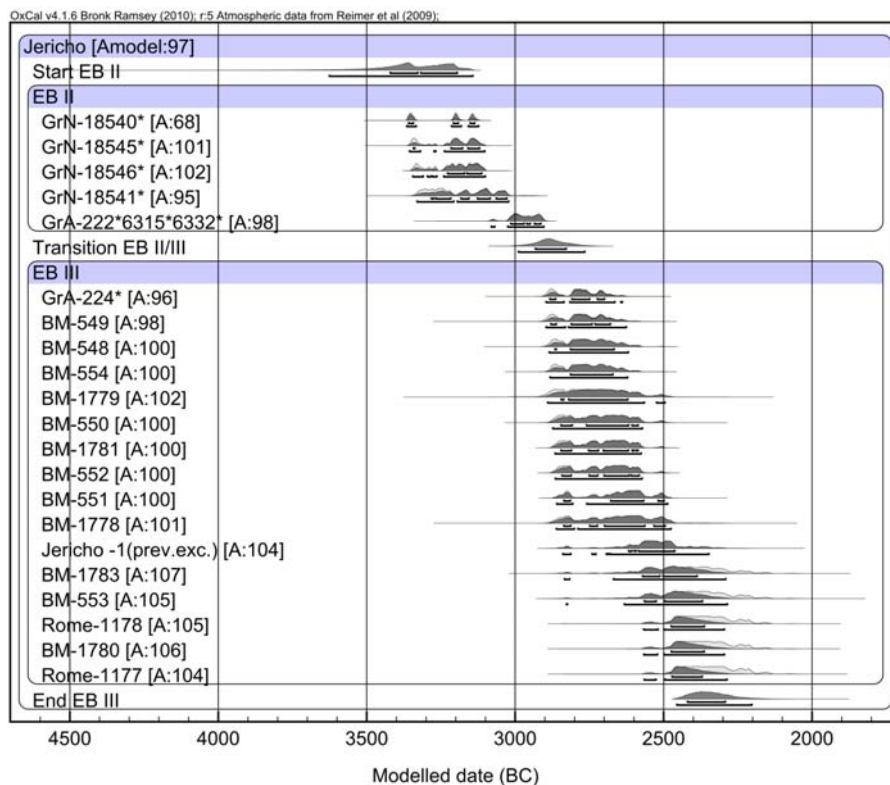


Figure 7 Modeling result of ¹⁴C dates from Jericho

Tel Kabri

At Tel Kabri, 9 samples are available for modeling, originating from EB IA (6), EB IB (2), and EB II (1) contexts (additional information on the sample contexts was kindly provided by Naama Scheffelowitz). In the model, 2 samples are removed as outliers (ETH-4684, -4688; Figure 8). The transitions occurred from EB IA to IB between 3370–3240 BC and from EB IB to EB II between 3320–3100 BC. All samples consist of charcoal, which could suggest some old-wood effect.

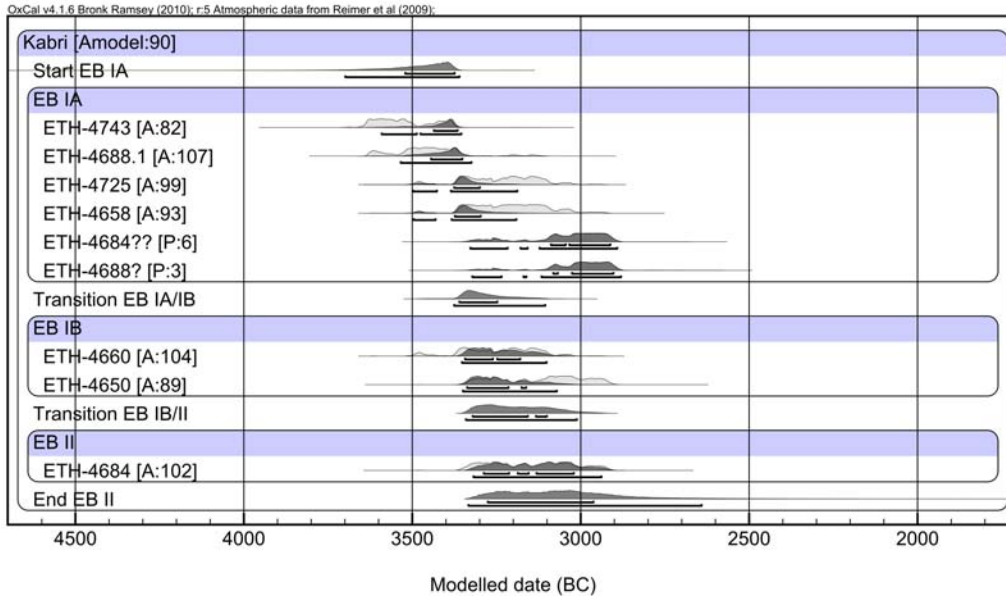


Figure 8 Modeling result of ^{14}C dates from Tel Kabri

Tell el-Umeiri

At Tell el-Umeiri, 9 dates are available for modeling (Figure 9). Sample TH-2000-113 is an obvious outlier and is thus removed from the model. When the model is run with 8 samples, from EB II (3) and EB III (5), sample TH-2000-109 appears as an outlier. When it is removed, the transition between EB II and EB III occurs between 3030–2930 BC. All the samples consist of charcoal.

Yarmuth

At Tel Yarmuth, 37 samples are available for modeling: 3 from Final EB IB, 15 from EB II, and 19 from EB III (Figure 10). In the model, we removed samples RTT-5291 and RT-2969 as outliers. Sample RT-2969 might suffer from an old-wood effect. Sample RTT-5291 remains below 60% agreement, even if the 3 earliest charcoal samples of the EB III phase are removed. Thus, even though it is a short-lived sample, it is removed as an outlier. Based on stratigraphically more detailed models, sample RTT-5286 also becomes an outlier, and sample RT-2965 is also a clear outlier (Regev et al., these proceedings). In this model, the transition from Final EB IB to EB II occurs between 3030 and 2960 BC. The EB II to EB III occurs between 2980 and 2910 BC. If the model is made only with seeds, no samples appear as outliers, and the transitions are about 20 yr later.

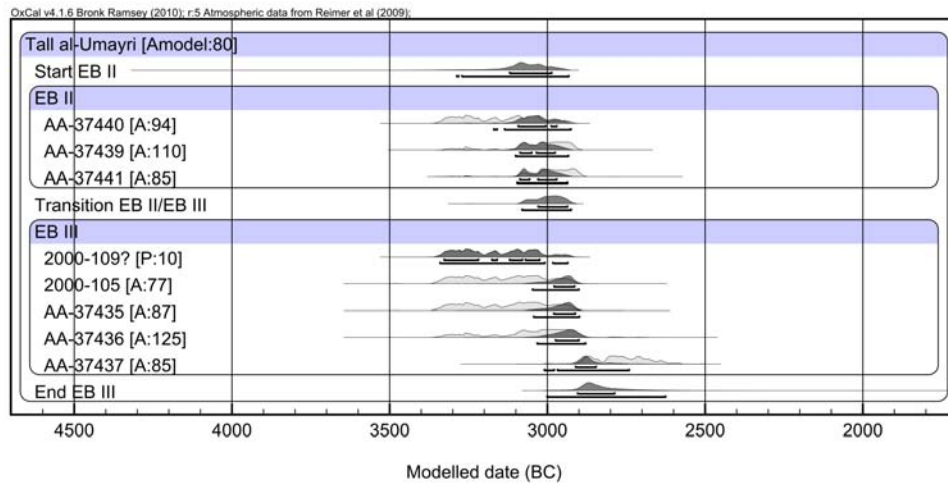


Figure 9 Modeling result of ^{14}C dates from Tell el-Umeiri

Multiplot and Overview

As a result of modeling, 11 additional samples were removed, leaving 189 samples to be used for obtaining the final results. These can be seen in the colored plot (Figure 11). As the modeled transitions are timespans, they are represented in the chart by diagonally divided squares depicting end and beginning dates for the boundary. The results are based on the dates after selection according to contexts (where a single period was dated). Clear ^{14}C outliers and outliers identified by modeling were removed as well. Circles above and below dated periods indicate that archaeological contexts from later or earlier periods have been reported from a particular site, but not ^{14}C dated. This additional information is relevant in order to identify possible intrusive or residual samples.

DISCUSSION

Transitions

Given the statistical nature of the modeling and the incompleteness of the archaeological record at many sites, and in order to simplify the discussion, the ranges determined for the different periods have been rounded to the nearest 50 yr. The results are summarized in Figure 11. The transitions in the figure are not rounded and are according to the text in the Results section.

The shape of the calibration curve in the 4th and 3rd millennia is an aspect that should be kept in mind with modeled transitions, since the accuracy of the dates is greatly affected by it. Two significant plateaus exist in the timespan addressed in this paper: one between 3350 and 2910 BC; the other between 2850 and 2500 BC. However, the deep slope between 2910 and 2880 BC clearly divides the dates and enables very precise dating within that timespan.

Transitions are addressed in the following manner: First, the results of modeled sites are discussed, then the non-modeled dates from single phase sites and the non-modeled start and end of periods in modeled sites.

The beginning and the end of the EBA cannot be determined with this set of dates since we did not include Chalcolithic and Middle Bronze ^{14}C dates. Using the date ranges at hand, the earliest dated EB IA levels are at the sites of Ashqelon and Beth Yerah, where the dates cluster around 3700 BC,

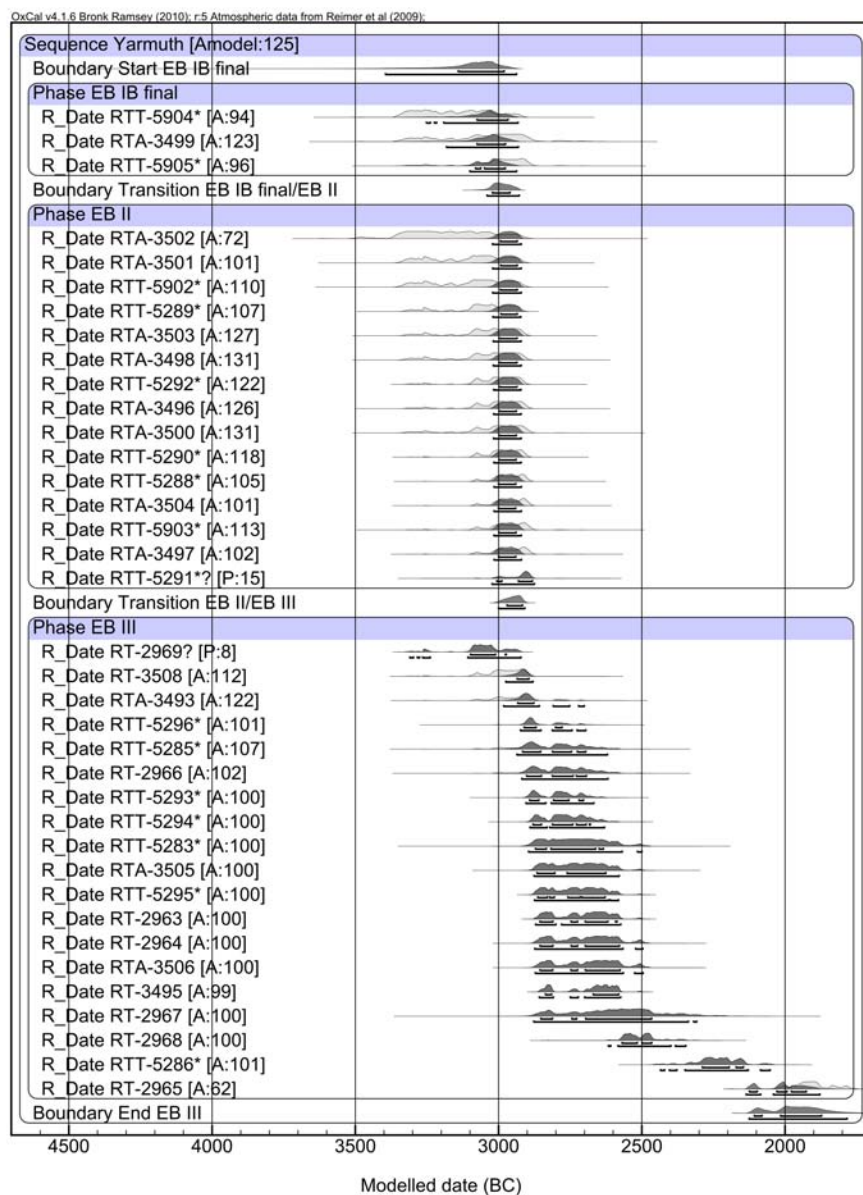


Figure 10 Modeling result of ^{14}C dates from Tel Yarmuth

or perhaps even earlier. Four additional sites (Modi'in, Taur Ikhbeineh, Sataf, and Kabri) where ^{14}C dates were obtained show some variations for the dated samples of EB IA, but they are generally younger and date closer to 3500 BC or even later. It should be noted that the site of Tell esh-Shuna also provided early dates for the beginning EB IA phase, with the calibrated ranges starting around 3900 BC. The dates for EB IV suggest it ended ~1950 BC.



Figure 11 Calibrated ¹⁴C dates of 189 samples from 29 sites, all from secure archaeological contexts. Each line depicts a single ¹⁴C measurement with $\pm 1\sigma$ range and is colored according to its archaeological subphase (see legend). The modeled transitions are seen as diagonally divided rectangles, showing the attributed time period for each boundary as explained in the text for each site. Circles mark earlier or later occupation existing at the sites. For color coding of periods, see the legend. Gray circles depict Chalcolithic occupation.

The EB IA–EB IB Transition

Modeled: The EB IA to IB transition can be modeled at 2 sites, Ashqelon and Kabri (200 km north of Ashqelon). At Ashqelon, the transition falls between 3450–3100 BC, while at Kabri, according to the model, it took place around 3350–3250 BC. This difference could be due to the distance between the 2 sites, gaps in the ^{14}C data caused by lack of dates from the end and beginning of the consecutive phases, or it may be the result of differing interpretations of what constitutes EB IA. It should be noted that at Tell esh-Shuna the modeled transition is 3500–3350 BC (the model consists of 8 samples from EB IA and 6 samples from EB IB, with no outliers). At Bet Yerah, the EB IA to IB transition cannot be determined, since no EB IB dates exist. Currently, the ^{14}C data, limited as they are for reasons discussed above, do not allow pinpointing the transition clearly, and some variation exists between the various sites, probably due to the different parts of the phases dated.

Non-modeled: There seems to be some overlapping in date ranges between the EB IA and EB IB of different sites. It should be noted that none of the EB IA ranges continue after 3100 BC, and most of the date ranges end much earlier, before 3400 BC.

The EB IB–EB II Transition

A long history of terminological confusion surrounding the EB IB–EB II transition (Amiran 1969; Wright 1971) makes it likely that different opinions on the cultural definition of these periods has affected the models of the transition between them.

Modeled: The EB IB to EB II transition was modeled at 4 sites. At Yarmuth and Tel Abu-Kharaz, the transition occurred ~3000 BC. Using currently available data from Kabri, the transition would seem to have occurred earlier, while at Bab edh-Dhra the EB II dates are later, resulting in a wide EB IB to EB II transition, ending ~2600 BC. The indicated transitions with most dates are at Yarmuth and Abu al-Kharaz; their contexts are well defined and correspond to “Final EB IB.” A range of 3050–2950 BC for these 2 sites is securely based. This result is similar to that suggested by the sequence of dates from Pella (Bourke et al. 2009). The other 2 sites (Kabri and Bab edh-Dhra) need more dates to obtain a better understanding of the transitions, and whether they occurred simultaneously.

Non-modeled data: Even more than in the previous periods, there is an overlap between the EB IB/ “Final EB IB” and the EB II dates. If we were to base this transition on non-modeled sites, it would be fairly difficult to determine when the transition occurred, since the date ranges of both periods end simultaneously around 2900 BC. In fact, the EB IB and the EB II date ranges end at the same time in most of the sites.

The EB IB to EB II transition is conventionally dated to the beginning of the 1st Dynasty, at about 3000 BC (Braun 2011a). In our chronological scheme, it seems to stay generally within the conventional realm, but did not necessarily occur at one time at different sites. The transitions that can be most securely established in our study are at Tel Yarmuth and Tel Abu Kharaz, where the boundary falls between 3050 and 2950 BC. Based on available data, we cannot exclude the possibility of some coexistence between the cultures termed, by various scholars, EB IB and EB II. This, however, may actually reflect the terminological confusion surrounding the EB IB–EB II transition.

The EB II–EB III Transition

Modeled: The transition between the EB II and EB III periods is an especially interesting one. It is based on 4 modeled sites. At Tel Yarmuth and Tell el-Umeiri, the transition falls between 3000 and 2900 BC. At Jericho, data suggest the transition occurred slightly later, in the 2950–2850 BC range,

while at Bet Yerah, probably due to the small amount of dates, the transition has a larger range, from between 3000–2750 BC. As most dates come from Tel Yarmuth and Tell el-Umeiri, measurements of the duration of the transition are likely to be most precise. Thus, the suggested EB II/EB III transition seems to have occurred ~2900 BC.

Non-modeled data: A clear pattern can be discerned in the dates of EB II and EB III. All of the EB II date ranges from west of the Jordan River, except for 1 date from Tel Yaqush, end ~2900 BC, whereas EB III dates commence directly afterwards, with only a few dates being slightly older. Some of the EB II date ranges from sites on the east side of the Jordan River continue later (Bab edh-Dhra, Abu al-Kharaz, and Tell es-Sa'idiyeh).

The EB II to EB III transition is probably the most obvious and securely documented change in the ¹⁴C-based chronology. Conventionally, it is dated ~2700–2600 BC and correlated with the beginning of the 3rd Dynasty in Egypt (Mazar 1992; de Miroschedji 2000), although an earlier date of ~2800 BC has been suggested, on various grounds (Philip and Millard 2000; Greenberg 2002). However, there is no archaeological basis for this correlation. This exercise in dating may vary slightly depending on which Egyptian chronology is used (e.g. Kitchen 1991; Shaw 2000; Hornung et al. 2006).

Our ¹⁴C-based evaluation suggests that the transition from EB II to EB III could have been underway as early as 2900 BC, which suggests a shift of ~200 yr earlier than conventional chronologies indicate. When this shift is taken into account together with the EB IB to EB II transition, it suggests that only a very short duration of 100 to 200 yr is left for the EB II period, reducing its span by 200–300 yr. It should be noted that, from 2920 until 2850 BC, a strong slope exists in the calibration curve, equivalent to ~4350–4200 uncalibrated BP. As the EB II–III transition falls within this slope at ~2900 BC, the precision of the transition date is enhanced.

The EB III–EB IV/IBA Transition

Modeled: No modeling was possible for the fourth transition, since no sites currently exist where both EB III and EB IV/IBA have been ¹⁴C dated.

Non-modeled: Large variations exist within the available EB IV ¹⁴C dates, which suggest the period potentially began much earlier than previously thought. The last urbanized EBA period, EB III, offers data from 9 sites, while for the non-urban EB IV, 7 sites were dated. At all EB III sites, with the exception of 5 samples from Jericho, 1 sample from Tell es-Sakkan, and 2 samples from Tel Yarmuth, which are very probably outliers (Regev et al., these proceedings), the latest part of the date range lies between 2500 and 2450 BC. An earlier date for the end of EB III is also possible since the calibration curve gives quite a wide range of possibilities. The following EB IV date ranges have large variations: the earliest (Beer Resisim) beginning as early as 2850 BC and the very latest ending after 2000 BC. For the majority of the sites, the beginning of EB IV/IBA can be placed around 2500 BC, and neatly bridge the period between EB III and EB IV. If this were not the case, a gap in human activity in the southern Levant might be inferred between these 2 periods, since the EB III dates end at that time.

The end of the EB III cultural horizon is traditionally seen as contemporaneous with the reign of Pepi I (de Miroschedji 2012), variously dated by Egyptologists to 2321–2287 BC (Shaw 2000) or 2289–2255 BC (Baines and Malek 1980), and recently by ¹⁴C to 2399–2310 BC (1σ) or 2389–2349 BC (2σ) (Bronk Ramsey et al. 2010). The shift of several centuries in the beginning dates for the EB III period in this scenario could stretch the EB III to a lengthy 600 yr. However, according to the ¹⁴C data, the latest EB III dates do not reach so late in time. While it could be explained as the result

of a gap in the ^{14}C record due to the absence of samples from the latest EB III deposits, the EB IV dates here actually suggest that the latter period began earlier than previously thought, which implies either an earlier transition or an overlap with EB III.

Currently, many dates exist for the EB III period (derived from 56 samples of good contexts). Of those dates, only 4 (3 from Jericho and 1 from Tell es-Sakan) are later than 2450/2500 BC. Hence, the data suggest that many EB III sites were abandoned about or before 2500 BC, which suggests a shift upward of ~200 yr from the conventional date of 2300 BC suggested by some scholars (e.g. Mazar 1992; de Miroschedji 2000). It is important to obtain more dates from the latest EB III layers at various sites in order to determine whether the end of the EB III did occur simultaneously throughout the southern Levant or whether it ended at different times in different places. Cultural aspects of these changes in the periodization of the EBA are obviously crucial in understanding causes for the decline of urbanized society.

Further Test

A model using all the samples from good contexts included in Figure 11 was built. The 5 samples (Ashqelon and Hartuv) from “transitional” EB IA/IB were not included to avoid additional phasing, leaving 184 samples for the model. Using all 184 samples, the only model to reach convergence is one where the phases were allowed to overlap (i.e. being contemporaneous), having “overlapping boundaries.” In the model with contiguous boundaries, 21 samples are removed as outliers (RT-2154*, RT-2324, Beta-134011, RTT-5435*, RT-2210, OxA-2813, GrN-18540*, GrN-18545*, GrN-18546*, OxA-2814, GrN-18541*, OxA-*5092, OxA-2810, Beta-134009, Beta-134010, Hd-19610, TH-2000-105(1), TH-2000-106(2), Hd-19625, BM-1780, Beta-163588) and still some additional samples remain slightly below 60% agreement. Agreement of the model is 87%. The transitions obtained are

EB IA–IB: 3150–3070 BC;
 EB IB–II: 3030–2940 BC;
 EB II–EB III: 2950–2910 BC;
 EB III–IV/IBA: 2570–2520 BC.

Taking the same data (184 dates) and modeling them by using only 2 adjacent periods, the results are slightly different. Also, in this case many outliers need to be removed:

EB IA–IB: 3330–3150 BC. The outliers removed for EB IB are RT-2154* and RT-2324* (A% = 99). In this transition, it is possible to change the results by choosing whether to remove outliers from EB IA or EB IB phase. The removal of the 2 latest EB IA samples will cause the boundary to become over 100 yr older.

EB IB–II: 3080–3040 BC. In this case, many outliers would need to be removed to reach any agreement. This is because the dates of EB IB and EB II are practically the same. Therefore, depending which outliers are removed, the transition changes substantially. Using the OxCal agreement values (A%) on dates, the identified outliers for EB I are RTT-3902*, GrA-222*6315*6332*, OxA-5096*, RTT-5436*, RTT-5437*, RTT-5435*; for EB II: RT-2210, OxA-2813, GrN-18540* (A% = 31).

EB II–III: 2940–2910 BC. The outliers removed for EB II are OxA-*5092, OxA-2810, Beta-134009, and Beta-134010; for EB III: Hd-19610, 2000-105, TH-AA-37435, Hd-19625 (A% = 83). This boundary is quite straightforward, with clear outliers at the edges.

EB III–IV: 2570–2520 BC. The outliers removed for EB III are BM-1780, Beta-163588, and BM-553 (A% = 78). The boundary can be lowered to ~2500 BC by choosing the oldest EB IV dates as outliers, but generally the boundary is clear.

The method used throughout our study was to model individual sites separately. When dates from different sites are combined, the results can vary depending from the outliers eliminated. The differences suggest either a degree of overlap between cultural horizons, inaccurate or wrong cultural association to contexts, or both. With the current state of research, the methodology suggested is to model sites individually.

CONCLUSION

Archaeological Implications

The ^{14}C dates and modeling presented above demonstrate that the traditional dating of the divisions of the southern Levantine Early Bronze Age should be revised. Taking into account that transitions from one EB subperiod to another did not necessarily occur simultaneously at all sites, the transitions between subperiods should be considered as ranges, within which cultural changes interpreted as “transitions” occurred. This would question the synchronization between sites.

Based on the context and ^{14}C data after applying quality criteria for their inclusion in the model, we suggest the following chronological scenario: The EB IA to EB IB transition did not necessarily take place within a very short time at all sites. The dates for this transition, where it can be modeled, span anywhere between 3450–3100 BC at the different sites. The relatively large transition could be due to overlapping of periods/subperiods defined by scholars, which clouds the issue and makes the data unreliable as to what they represent. The following EB IB and “final EB IB” to EB II transitions are calculated at different sites with large differences, with dates between 3200–2900 BC. The next 2 transitions appear to have taken place more in sync throughout the region. A date around 2900 BC seems to be firmly based for the EB II to EB III transition, which is at least 200 yr earlier than the traditionally accepted dates. Similarly, the EB III cultural horizon, which appears not to have continued after ~2450 BC, could possibly have come to an end at some sites as much as a century earlier. The beginning of EB IV is not based on modeling, but a date of ~2500 BC is suggested, even though it could have commenced earlier.

Radiocarbon Sampling and Analysis

The overview obtained by combining and analyzing the hundreds of ^{14}C dates that have accumulated for the southern Levant EBA highlights both the strengths and the weaknesses of the data set and of the procedures used to create it. It is worth noting again, and with emphasis, that clusters of seeds in clear association with archaeological contexts provide the most efficacious ^{14}C samples for determining chronology. In our work, the short-lived samples were compared with the charcoal samples, showing a mild old-wood effect that accounted for differences of up to 50 yr in our transition models. In Bayesian analyses, dates derived from charcoal can be used as *termini post quem* for archaeological strata.

In addition, greater attention must be paid to the quality associations between samples and the archaeological contexts from which the ^{14}C samples originate. In ongoing excavations, micro-archaeological methods can be useful in determining which associations are strong or even absolute. Since cultural changes are not necessarily contemporaneous at different sites, multilayered sites should be modeled separately and single-occupation sites should not be included in models but analyzed as single entities. For more accurate determinations of transitions, optimal situations would be to obtain large sets of dates from good contexts, distributed over entire phases.

A benefit of ^{14}C modeling is that large sets of dates related to consecutive stratigraphic units can overcome some of the shortcomings introduced by plateaus in the calibration curve by virtue of the

constraints imposed by Bayesian analysis. Modeling is an excellent tool in identifying outliers, which, rather ironically, can be very informative for interpreting the archaeological record. They can help in understanding the degree of stratigraphic “noise” in one or another archaeological deposit, as well as site formation processes involved. Thus, any future advance in ^{14}C EBA chronology must be based on analytical quality and material type, as well as on the triad of well-defined cultural horizons, extended, densely sampled stratigraphic sequences, and secure sampling contexts.

ACKNOWLEDGMENTS

Some of this data was reviewed under the ARCANE project by several members. We wish to thank those who contributed to the understanding of specific ^{14}C sample contexts: Baruch Brandl, Hermann Genz, Amir Golani, Peter Fischer, Sarit Paz, Naama Scheftelowitz, Steve Rosen, and Michael Sebanne, as well as the excavators who have kindly let us use some of the yet-unpublished ^{14}C dates for this paper: Emanuel Eisenberg, Timothy Harrison, and Edwin van den Brink. We are grateful for the valuable comments of the reviewers, who also brought to our attention additional dates that were included in the study. E Braun’s contribution to this paper was done while an NEH Fellowship at the W F Albright Institute of Archaeology, Jerusalem, Israel. We wish to thank Lior Regev for assisting with some of the figures and manuscript, as well as Leticia Barda from IAA for preparing the map of the EBA sites with ^{14}C measurements.

REFERENCES

- Adams RB. 2000. The Early Bronze Age III–IV transition in southern Jordan: evidence from Khirbet Hamra Ifdan. In: Philip G, Baird D, editors. *Ceramics and Change in the Early Bronze Age of the Southern Levant*. Sheffield: Sheffield Academic Press. p 379–402.
- Adams B, Porat N. 1996. Imported pottery with potmarks from Abydos. In: Spencer J, editor. *Aspects of Early Egypt*. London: British Museum Press. p 98–107.
- Aharoni Y. 1964. The second season of excavation at Tel Arad (1963). *Yediot* 28(3–4):153–75. In Hebrew.
- Aharoni Y. 1967. Excavations at Tel Arad: preliminary report on the second season, 1963. *Israel Exploration Journal* 17(4):233–49.
- Ambers J, Bowman S. 1998. Radiocarbon measurements from the British Museum: datelist XXIV. *Archaeometry* 40(2):413–35.
- Amiran R. 1969. *Ancient Pottery of the Holy Land*. Jerusalem: Masada Press.
- Anderson Jr RW. 2006. Southern Palestinian chronology: two radiocarbon dates for the Early Bronze Age at Tell el-Hesi (Israel). *Radiocarbon* 48(1):101–7.
- Ashmore P. 1999. Radiocarbon dating: avoiding errors by avoiding mixed samples. *Antiquity* 73(279):124–30.
- Avner U, Carmi I, Segal D. 1994. Neolithic to Bronze Age settlement of the Negev and Sinai in light of radiocarbon dating: a view from the southern Negev. In: Bar-Yosef O, Kra RS, editors. *Late Quaternary Chronology and Paleoclimates of the Eastern Mediterranean*. Tucson: Radiocarbon. p 265–300.
- Avner U, Carmi I. 2001. Settlement patterns in the southern Levant deserts during the 6th–3rd millennia BC: a revision based on ^{14}C dating. *Radiocarbon* 43(3): 1203–16.
- Baines J, Malek J. 1980. *Atlas of Ancient Egypt*. London: Phaidon.
- Barker HBR, Meeks N. 1971. British Museum natural radiocarbon measurements VII. *Radiocarbon* 13(2): 157–88.
- Baumgarten Y. 2004. An excavation at Ashqelon, Afridar-Area J. *’Atiqot* 45:161–84.
- Bayes TR. 1763. An essay towards solving a problem in the doctrine of chances. *Philosophical Transactions of the Royal Society* 53:370–418.
- Ben-Tor A. 1981. The relations between Egypt and the Land of Canaan during the third millennium B.C. *American Journal of Archaeology* 85(4):449–52.
- Boaretto E. 2007. Determining the chronology of an archaeological site using radiocarbon: minimizing uncertainty. *Israel Journal of Earth Sciences* 56(2–4): 207–16.
- Boaretto E. 2008. In: Golani A. The Early Bronze Age site of Ashqelon, Afridar-Area M. *’Atiqot* 60:45–6.
- Boaretto E. In press. *Radiocarbon Dating of Archaeobotanical Samples from an Early Bronze Age Site of Ashqelon Barnea*. IAA Reports. Jerusalem: Israel Antiquities Authority.
- Bonani G, Wölfli W. 1991. Radiocarbon dates from area B. In: Kempinski A, Niemeier WD, editors. *Excavations at Kabri Preliminary Report of 1990 Season*. Tel Aviv: Tel Aviv University. p 8. In Hebrew.
- Bonani G, Haas H, Hawass Z, Lehner M, Nakhla S, Nolan J, Wenke R, Wölfli W. 2001. Radiocarbon dates of Old and Middle Kingdom monuments in Egypt. *Radiocarbon* 43(3):1297–320.
- Bourke S, Zoppi U. 2007. *Dating the Cultic Assemblages from the Bronze Age Fortress Temple Complex at*

- Pella in Jordan*. Progress Report for AINGRA 05013. Sydney: University of Sydney.
- Bourke S, Lawson E, Lovell J, Hua Q, Zoppi U, Barbetti M. 2001. The chronology of the Ghassulian Chalcolithic period in the southern Levant: new ¹⁴C determinations from Teleilat Ghassul, Jordan. *Radiocarbon* 43(3):1217–22.
- Bourke S, Zoppi U, Meadows J, Hua Q, Gibbins S. 2004. The end of the Chalcolithic period in the south Jordan Valley: new ¹⁴C determinations from Teleilat Ghassul, Jordan. *Radiocarbon* 46(1):315–23.
- Bourke S, Zoppi U, Hua Q, Meadows J, Gibbins S. 2009. The beginning of the Early Bronze Age in the north Jordan Valley: new ¹⁴C determinations from Pella in Jordan. *Radiocarbon* 51(3):905–913.
- Bowman S. 1990. *Radiocarbon Dating. Interpreting the Past*. Berkeley: University of California Press.
- Braun E. 1996. Cultural diversity and change in the Early Bronze I of Israel and Jordan: towards an understanding of the chronological progression and patterns of regionalism in Early Bronze society [PhD dissertation]. Tel Aviv University.
- Braun E. 2001. Proto, Early Dynastic Egypt and Early Bronze I–II of southern Levant: some uneasy correlations. *Radiocarbon* 43(3):1279–96.
- Braun E. 2011a. South Levantine Early Bronze Age chronological correlations with Egypt in light of the Narmer serekhs from Tel Erani and Arad: new interpretations. In: Friedman RF, Fiske PN, editors. *Egypt at Its Origins 3*. Proceedings of the Third International Conference (Origin of the State. Predynastic and Early Dynastic Egypt). Orientalia Lovaniensia Analecta 205. Leuven: Peeters. p 975–1001.
- Braun E. 2011b. Early interaction between peoples of the Nile Valley and the southern Levant. In: Teeter E, editor. *Egypt before the Pyramids: The Origins of Egyptian Civilization*. Chicago: The Oriental Institute. p 106–22.
- Braun E. 2012. On some south Levantine Early Bronze Age ceramic “wares” and styles. *Palestine Exploration Fund Quarterly* 144:4–31.
- Braun E, Gophna R. 2004. Excavations at Ashqelon, Afridar-Area G. *Atiqot* 45:185–242.
- Bronk Ramsey C. 2009. Bayesian analysis of radiocarbon dates. *Radiocarbon* 51(1):337–60.
- Bronk Ramsey C, Higham TFG, Owen DC, Pike AWG, Hedges REM. 2002. Radiocarbon dates from the Oxford AMS system: datelist 31. *Archaeometry* 44(3):1–149.
- Bronk Ramsey C, Dee MW, Rowland JM, Higham TFG, Harris SA, Brock F, Quiles A, Wild EM, Marcus ES, Shortland AJ. 2010. Radiocarbon-based chronology for dynastic Egypt. *Science* 328(5985):1554–7.
- Bruins H, van der Plicht. 2001. Radiocarbon challenges archaeo-historical time frameworks in the Near East: the Early Bronze Age of Jericho in relation to Egypt. *Radiocarbon* 43(3):1321–32.
- Bunimovitz S, Greenberg R. 2004. Revealed in their cups: Syrian drinking customs in Intermediate Bronze Age Canaan. *Bulletin of the American Schools of Oriental Research* 334:19–31.
- Burleigh R. 1981. Radiocarbon dates. In: Kenyon KM, editor. *Excavations at Jericho. Volume 3; The Architecture and Stratigraphy of the Tell*. London: British School of Archaeology Jerusalem. p 501–4.
- Burleigh R, Matthews K, Ambers J. 1982. British Museum natural radiocarbon measurements XV. *Radiocarbon* 24(3):262–90.
- Burton M, Levy TE. 2001. The Chalcolithic radiocarbon record and its use in the southern Levantine archaeology. *Radiocarbon* 43(3):1223–46.
- Callaway J. 1972. *The Early Bronze Age Sanctuary at Ai (et-Tell)*. London: Bernard Quaritch Ltd.
- Callaway JA, Weinstein JM. 1977. Radiocarbon dating of Palestine in the Early Bronze Age. *American Schools of Oriental Research Bulletin* 225:1–16.
- Carmi I, Segal D. 2000. Radiocarbon dates. In: Finkelstein I, Ussishkin D, Halpern B, editors. *Megiddo III The 1992–1996 Seasons*. Tel Aviv: Institute of Archaeology of Tel Aviv University.
- Cohen R. 1999. *Ancient Settlement of the Central Negev. Volume 1. The Chalcolithic Period, The Early Bronze Age I*. IAA Reports 6. Jerusalem: Israel Antiquities Authority. In Hebrew.
- Cohen SL. 2002. *Canaanites, Chronologies, and Connections, the Relationship of Middle Bronze IIA Canaan to Middle Kingdom Egypt*. Studies in the Archaeology and History of the Levant 3. Winona Lake: Eisenbrauns.
- Conrad HG, Rothenberg B. 1980. *Antikes Kupfer im Timna-Tal: 4000 Jahre Bergbau und Verhüttung in Der Arabah (Israel)*. Bochum: Deutsches Bergbaumus. 236 p.
- Crane HR, Griffin JB. 1970. University of Michigan radiocarbon dates XIII. *Radiocarbon* 12(1):161–80.
- de Miroschedji P. 1999. Yarmuth: the dawn of city-states in southern Canaan. *Near Eastern Archaeology* 62(1):2–19.
- de Miroschedji P. 2000. An EB III pottery sequence for southern Canaan. In: Philip G, Baird D, editors. *Ceramics and Change in the Early Bronze Age of the Southern Levant*. Sheffield: Sheffield Academic Press. p 315–45.
- de Miroschedji P. 2006. At the dawn of history: sociopolitical developments in southwestern Canaan in Early Bronze Age III. In: Maeir A, de Miroschedji P, editors. *I Will Speak in the Riddles of Ancient Times (Ps 78: 2b): Archaeological and Historical Studies in Honor of Amihai Mazar on the Occasion of his Sixtieth Birthday*. Winona Lake: Eisenbrauns. p 55–78.
- de Miroschedji P. 2012. Egypt and southern Canaan in the third millennium BCE: Uni’s Asiatic campaigns revisited. In: Gruber MI, Ahituv S, Lehmann G, Talshir Z, editors. *All the Wisdom of the East, Studies in*

- Near Eastern Archaeology and History in Honor of Eliezer D. Oren*. Orbisbiblicusorientalis 255. Fribourg: Academic Press. p 265–92.
- Dee MW, Bronk Ramsey C, Shortland AJ, Higham THG, Rowland JM. 2009. Reanalysis of the chronological discrepancies obtained by the Old and Middle Kingdom Monuments Project. *Radiocarbon* 51(3):1061–70.
- Dever WG, Lance HD, Ballard RG, Cole DP. 1974. *Gezer II: Report of the 1967–70 Seasons in Fields I and II*. Jerusalem: Hebrew Union Coll/Nelson Glueck School Biblical Archaeology.
- Eisenberg I. Forthcoming. *Tel Hebron Final Report of the IAA Excavation 1999*. IAA Reports. Jerusalem: Israel Antiquities Authority.
- Fischer P. 2000. The Early Bronze Age at Tell Abu el-Kharaz, Jordan Valley: a study of pottery typology and provenance, radiocarbon dates, and synchronization of Palestine and Egypt during dynasties 0–2. In: Philip G, Baird D, editors. *Ceramics and Change in the Early Bronze Age Southern Levant*. Sheffield: Sheffield Academic Press. p 201–32.
- Fishman B, Lawn B. 1977. University of Pennsylvania radiocarbon dates XIX. *Radiocarbon* 19(2):188–228
- Genz H. 2002. *Die frühbronzezeitliche Keramik von irbet ez-Zeraqn: Mit Studien zur Chronologie und funktionalen Deutung frühbronzezeitliche Keramik in der südlichen Levante*. Wiesbaden: Harrasowitz Verlag.
- Gibbs K, Kadowaki SJA, Banning EB. 2010. Excavations at al-Basatin, a late Neolithic and Early Bronze I site in Wadi Ziq'lab, northern Jordan. *Annual of the Department of Antiquities of Jordan* 54:471–6.
- Golani A. 2004. Salvage excavations at the Early Bronze age site of Ashqelon, Afridar-Area E. *'Atiqot* 45:9–62.
- Golani A, Nagar Y. 2011. *Newly Discovered Burials of the Chalcolithic and Early Bronze Age I in Southern Canaan: Evidence of Cultural Continuity?* In: Lovell JL, Rowan YM, editors. *Culture, Chronology and the Chalcolithic: Theory and Transition*. CBRL Levant Supplementary Monograph Series Volume 9. Oxford: Oxbow Books. p 84–96.
- Golani A, Segal D. 2002. Redefining the onset of the Early Bronze Age in southern Canaan: new evidence of ¹⁴C dating from Ashkelon Afridar. In: van den Brink E, Yannai E, editors. *In Quest of Ancient Settlements and Landscapes*. Tel Aviv: Ramot Publishing. p 135–54.
- Greenberg R. 2002. Egypt, Beth Yerah and early Canaanite urbanization. In: Greenberg R. *Early Urbanizations in the Levant: A Regional Narrative*. London: Leicester University Press. p 213–21.
- Greenberg R, Porat N. 1996. A third millennium Levantine pottery production center: typology, petrography and provenience of the Metallic Ware of northern Israel and adjacent region. *Bulletin of the American Schools of Oriental Research* 301:5–24.
- Hauptmann A. 2000. *Zur frühen Metallurgie des Kupfers in Fenan/Jordanien*. Bochum: Der Anschnitt, Beiheft 11, aus dem Deutschen Bergbau-Museum.
- Hedges REM, Housley RA, Bronk CR, van Klinken GJ. 1992. Radiocarbon dates from the AMS system: date-list 14. *Archaeometry* 34(1):141–57.
- Henry DO. 1995. *Prehistoric Cultural Ecology and Evolution. Insights from Southern Jordan*. New York: Plenum Press.
- Holdorf PS. 2010. Comparison of EB IV radiocarbon results from Khirbat Iskandar and Bab adh-Dhra. *Final Report on the Early Bronze IV Area C Gateway and Cemeteries*. Archaeological Expedition to Khirbat Iskandar and its Environs, Jordan, Volume 1. Boston: American Schools of Oriental Research. p 267–70.
- Holzer A, Avner U. 2000. Har Shahamon (Desert Kite). *Excavations and Surveys in Israel* 109:165.
- Hornung ER, Krauss R, Warburton DA, editors. 2006. *Ancient Egyptian Chronology. Handbook of Oriental Studies. Section One: The Near and Middle East*. Boston: Brill.
- Joffe A. 1993. *Settlement and Society in the Early Bronze Age I and II, Southern Levant*. Sheffield: Sheffield Academic Press.
- Joffe A, Dessel JP. 1995. Redefining chronology and terminology for the Chalcolithic of the southern Levant. *Current Anthropology* 36(3):507–18.
- Kantor HJ. 1992. Egypt. In: Ehrlich R, editor. *Chronologies in Old World Archaeology*. Chicago: University of Chicago Press. p 3–21.
- Kigoshi K, Suzuki N, Fukatsu H. 1973. Gakushuin natural radiocarbon measurements VIII. *Radiocarbon* 15(1):42–67.
- Kitchen KA. 1987. The basics of Egyptian chronology in relation to the Bronze Age. High, Middle or Low? In: Åström P, editor. *Acts of an International Colloquium on Absolute Chronology Held at the University of Gothenburg 20th–22nd August 1987, Part 1*. Studies in Mediterranean Archaeology and Literature. Gothenburg. p 37–55.
- Kitchen KA. 1991. The chronology of ancient Egypt. *World Archaeology* 23(2):201–8.
- Klimscha F. 2009. Radiocarbon dates from prehistoric Aqaba and other related sites from the Chalcolithic period. In: Khalil L, Schmidt K, editors. *Radiocarbon Dates from Prehistoric Aqaba and Other Related Sites from the Chalcolithic Period*. Prehistoric 'Aqaba. Orient-Archäologie Band 23. Rahden: Verlag Marie Leidorf GmbH. p 363–419.
- Lombardo M, Piloto A. 2000. Appendix D: new radiocarbon dates and assessment of all dates obtained for the Early and Middle Bronze ages in Jericho. In: Marchetti N, Nigro L, editors. *Excavations at Jericho, 1998. Preliminary Report on the Second Season of Excavations and Surveys at Tell es-Sultan*. Quaderni di Gerico 2. Roma: Università di Roma "La Sapienza." p 329–32.
- Mazar A. 1992. *Archaeology of the Land of the Bible 10,000–586 B.C.E*. New York: Doubleday.
- Mazar A, de Miroschedji P. 1996. Hartuv, an aspect of the

- Early Bronze culture of southern Israel. *Bulletin of American Schools of Oriental Research* 302:1–40.
- Mazar A, Rotem Y. 2009. Tel Beth Shean during the EB IB period: evidence for social complexity in the late 4th millennium BC. *Levant* 41(2):131–53.
- Oren E, Yekutieli Y. 1992. Taur Ikhbeineh; earliest evidence for Egyptian interconnection. In: van den Brink ECM, editor. *The Nile Delta in Transition: 4th–3rd Millennium BC*. Jerusalem: Israel Exploration Society. p 361–84.
- Paz S. 2010. *Life in the City: The Birth of an Urban Habitus in the Early Bronze Age of Israel*. Tel Aviv: Tel Aviv University.
- Philip G. 2001. The Early Bronze I–III ages. In: MacDonald B, Adams R, Bienkowski P, editors. *The Archaeology of Jordan*. Sheffield: Sheffield Academic Press. p 163–232.
- Philip G. 2008. The Early Bronze Age I–III. In: Adams R, editor. *Jordan: An Archaeological Reader*. London: Equinox. p 161–226.
- Philip G, Millard R. 2000. Khirbet Kerak Ware in the Levant: the implications of radiocarbon chronology and spatial distribution. In: Marro C, Hauptmann H, editors. *Chronologies des pays du Caucase et de l'Euphrate aux IVe–IIIe millénaires, Actes du Colloque d'Istanbul, 16–19 décembre 1998, Varia Anatolica XI*, Institut Français d'Études Anatoliennes d'Istanbul. Paris: De Boccard. p 279–96.
- Rast WE, Schaub RT. 1980. Preliminary report of the 1979 expedition to the Dead Sea Plain, Jordan. *Bulletin of the American Schools of Oriental Research* 240: 21–61.
- Rast WE, Schaub RT. 2003. *Bâb edh-Dhrâ: Excavations at the Town Site (1975–1981)*. Eisenbrauns: Winona Lake.
- Regev J, de Miroshedji P, Boaretto E. 2012. Early Bronze Age chronology: radiocarbon dates and chronological models from Tel Yarmuth (Israel). *Radiocarbon*, these proceedings.
- Reimer PJ, Baillie MGL, Bard E, Bayliss A, Beck JW, Bertrand CJH, Blackwell PG, Buck CE, Burr GS, Cutler KB, Damon PE, Edwards RL, Fairbanks RG, Friedrich M, Guilderson TP, Hogg AG, Hughen KA, Kromer B, McCormac G, Manning S, Bronk Ramsey C, Reimer RW, Remmele S, Southon JR, Stuiver M, Talamo S, Taylor FW, van der Plicht J, Weyhenmeyer CE. 2004. IntCal04 terrestrial radiocarbon age calibration, 0–26 cal kyr BP. *Radiocarbon* 46(3):1029–58.
- Reimer PJ, Baillie MGL, Bard E, Bayliss A, Beck JW, Blackwell PG, Bronk Ramsey C, Buck CE, Burr GS, Edwards RL, Friedrich M, Grootes PM, Guilderson TP, Hajdas I, Heaton TJ, Hogg AG, Hughen KA, Kaiser KF, Kromer B, McCormac FG, Manning SW, Reimer RW, Richards DA, Southon JR, Talamo S, Turney CSM, van der Plicht J, Weyhenmeyer CE. 2009. IntCal09 and Marine09 radiocarbon age calibration curves, 0–50,000 years cal BP. *Radiocarbon* 51(4): 1111–50.
- Richard S. 1980. Toward a consensus of opinion on the end of the Early Bronze Age in Palestine-Transjordan. *Bulletin of the American Schools of Oriental Research* 237(winter):5–34.
- Richard S. 1987. Archaeological sources for the history of Palestine: the Early Bronze Age: the rise and collapse of urbanism. *The Biblical Archaeologist* 50(1): 22–43.
- Scheftelowitz N. 2002. Stratigraphy, architecture and tombs I. Area B. In: Kempinski A, Scheftelowitz N, Oren R. *Tel Kabri: The 1986–1993 Excavation Seasons*. Tel Aviv: Institute of Archaeology, Tel Aviv University. p 19–29.
- Schiffer MB. 1986. Radiocarbon dating and the “old wood” problem: the case of the Hohokam chronology. *Journal of Archaeological Science* 13(1):13–30.
- Segal D, Carmi I. 1996. Rehovot radiocarbon datelist V. *'Atiqot* XXIX:79–106.
- Segal D, Carmi I. 2003. Radiocarbon dates from Horbat Hani (West). *'Atiqot* 44:65–6.
- Segal D, Carmi I. 2004a. Determination of age using the ¹⁴C method on archaeobotanical samples from Ashqelon, Afridar-Area E. *'Atiqot* 45:119–20.
- Segal D, Carmi I. 2004b. Radiocarbon dates from Area F. *'Atiqot* 45:156.
- Segal D, Carmi I. 2004c. Rehovot radiocarbon date list VI. *'Atiqot* 48:123–48.
- Segal D, Carmi I. 2006. Radiocarbon dates. In: Getzov N, editor. *The Tel Bet Yerah Excavations, 1994–1995*. IAA Reports 28. Jerusalem: Israel Antiquities Authority. p 175–6.
- Scharpenseel HW, Pietig F, Sciffmann H. 1976. Hamburg University radiocarbon dates I. *Radiocarbon* 18(3):268–9.
- Shaw I, editor. 2000. *The Oxford History of Ancient Egypt*. Oxford: University Press.
- Sowada KS. 2009. *Egypt in the Eastern Mediterranean during the Old Kingdom. An Archaeological Perspective*. Orbis Biblicus et Orientalis 237. Fribourg: Academic Press.
- Stadler P, Fischer PM. 2008. Radiocarbon datings. In: Fischer PM, editor. *Tell Abu al-Kharaz in the Jordan Valley*. Vienna: Austrian Academy of Sciences. p 323–8.
- Stager LE. 1992. The periodization of Palestine from Neolithic through Early Bronze Age times. In: Ehrich RW, editor. *Chronologies in Old World Archaeology*. 3rd edition. Chicago: University of Chicago Press. Volume 1:22–41; Volume 2:17–60.
- Stuckenrath R, Ralph EK. 1965. University of Pennsylvania radiocarbon dates VIII. *Radiocarbon* 7:187–99.
- Tubb JN. 1988. Tell es-Sa'idiyeh: preliminary report on the first three seasons of excavation. *Levant* 20:23–88.
- Tubb JN. 1990. Preliminary report on the fourth season of excavation at Tell es-Sa'idiyeh in the Jordan Valley. *Levant* 22:21–42.
- Vogel JC, Waterbolk HT. 1967. Groningen radiocarbon dates VII. *Radiocarbon* 9:107–55.

- Weinstein JM. 1984. Radiocarbon dating in the southern Levant. *Radiocarbon* 26(3):297–366.
- Wright GE. 1971. Archaeology of Palestine from the Neolithic through the Middle Bronze Age. *Journal of the American Oriental Society* 91(2):276–93.
- Wuttmann M, Briois F, Midant-Reynes B, Dachy T. 2012. Dating the end of the Neolithic in an eastern Sahara oasis: modeling absolute chronology. *Radiocarbon*, these proceedings.
- Yekutieli Y. 2006. The ceramics of Tel ‘Erani, Layer C. *Journal of the Serbian Archaeological Society* 22: 225–42.
- Yekutieli Y. 2007. The relations between Egypt and Canaan in the Early Bronze Age 1—a view from south-western Canaan. *Qadmoniot* 134:66–74. In Hebrew.
- Yizhaq M, Mintz G, Cohen I, Khalaily H, Weiner S, Boretto E. 2005. Quality controlled radiocarbon dating of bones and charcoal from the early Pre-Pottery Neolithic B (PPNB) of Motza (Israel). *Radiocarbon* 47(2):193–206.
- Zeuner FE. 1956. The radiocarbon age of Jericho. *Antiquity* 30:195–7.